

**REDACTED**



UNITED STATES ENVIRONMENTAL PROTECTION AGENCY  
REGION 4  
SAM NUNN ATLANTA FEDERAL CENTER  
61 FORSYTH STREET, SW  
ATLANTA, GEORGIA 30303

(b) (6)

February 12, 2013

SUBJECT: Sampling Results for Property at (b) (6)

Dear Resident:

This letter contains the results of the soil samples collected by the U.S. Environmental Protection Agency from the property address listed above which is located within the boundary of the 35<sup>th</sup> Avenue Superfund Site. Records show that you own or currently reside at this property. The purpose of the sampling was to determine whether contamination is present in your soil that may be related to the former and current industry in the vicinity of the 35<sup>th</sup> Avenue Superfund Site and to help determine if any future actions may be needed to protect public health and the environment.


Soil samples were collected within the study area which included your property. The soil samples were collected at a depth of 0-4 inches. The soil samples collected were analyzed for site related contaminants.

Your property did not have site related contaminants which exceed a Removal Management Level (RML). RMLs are values used by the EPA to help determine if any future actions may be needed. No additional actions specific to your property are planned at this time. However, the sample results from your property will be considered should any further study be conducted in the community. The EPA plans to finish its sampling of other properties within the study area and then begin identifying next steps and prioritizing properties for possible cleanup. Laboratory data sheets, which list all of the site related contaminants analyzed for during the sampling, are available upon request.

If you have concerns about potential exposure to soil in your yard or garden, you can take precautions such as washing hands and toys that have been outside and rinsing and peeling garden produce before eating. As well, we have enclosed with this letter a "Frequently Asked Questions" fact sheet which discusses chemical exposure and the overall Superfund process.

The EPA is encouraging all property owners to contact us to discuss the attached data and/or the Superfund process. Please contact Stephanie Y. Brown, Community Involvement Coordinator, at (205) 326-8640, or by e-mail at [brown.stephaniey@epa.gov](mailto:brown.stephaniey@epa.gov), to schedule a convenient time to discuss your results.

Sincerely,

A handwritten signature in black ink, appearing to read "Jeff Crowley", with a long, sweeping horizontal line extending to the right.

Jeff Crowley  
On-Scene Coordinator

EPA Region 4  
Emergency Response and Removal Branch  
E-mail: [crowley.jeffery@epa.gov](mailto:crowley.jeffery@epa.gov)

Enclosures



UNITED STATES ENVIRONMENTAL PROTECTION AGENCY  
REGION 4  
SAM NUNN ATLANTA FEDERAL CENTER  
61 FORSYTH STREET, SW  
ATLANTA, GEORGIA 30303

(b) (6)

February 12, 2013

SUBJECT: Sampling Results for Property at (b) (6)

Dear Resident:

This letter contains the results of the soil samples collected by the U.S. Environmental Protection Agency from the property address listed above which is located within the boundary of the 35<sup>th</sup> Avenue Superfund Site. Records show that you own or currently reside at this property. The purpose of the sampling was to determine whether contamination is present in your soil that may be related to the former and current industry in the vicinity of the 35<sup>th</sup> Avenue Superfund Site and to help determine if any future actions may be needed to protect public health and the environment.


Soil samples were collected within the study area which included your property. The soil samples were collected at a depth of 0-4 inches. The soil samples collected were analyzed for site related contaminants.

Your property did not have site related contaminants which exceed a Removal Management Level (RML). RMLs are values used by the EPA to help determine if any future actions may be needed. No additional actions specific to your property are planned at this time. However, the sample results from your property will be considered should any further study be conducted in the community. The EPA plans to finish its sampling of other properties within the study area and then begin identifying next steps and prioritizing properties for possible cleanup. Laboratory data sheets, which list all of the site related contaminants analyzed for during the sampling, are available upon request.

If you have concerns about potential exposure to soil in your yard or garden, you can take precautions such as washing hands and toys that have been outside and rinsing and peeling garden produce before eating. As well, we have enclosed with this letter a "Frequently Asked Questions" fact sheet which discusses chemical exposure and the overall Superfund process.

The EPA is encouraging all property owners to contact us to discuss the attached data and/or the Superfund process. Please contact Stephanie Y. Brown, Community Involvement Coordinator, at (205) 326-8640, or by e-mail at [brown.stephaniey@epa.gov](mailto:brown.stephaniey@epa.gov), to schedule a convenient time to discuss your results.

Sincerely,

A handwritten signature in black ink, appearing to read "Jeff Crowley", is written over the typed name and title.

Jeff Crowley  
On-Scene Coordinator

EPA Region 4  
Emergency Response and Removal Branch  
E-mail: [crowley.jeffery@epa.gov](mailto:crowley.jeffery@epa.gov)

Enclosures



UNITED STATES ENVIRONMENTAL PROTECTION AGENCY  
REGION 4  
SAM NUNN ATLANTA FEDERAL CENTER  
61 FORSYTH STREET, SW  
ATLANTA, GEORGIA 30303

(b) (6)

February 12, 2013

SUBJECT: Sampling Results for Property at (b) (6)

Dear Resident:

This letter contains the results of the soil samples collected by the U.S. Environmental Protection Agency from the property address listed above which is located within the boundary of the 35<sup>th</sup> Avenue Superfund Site. Records show that you own or currently reside at this property. The purpose of the sampling was to determine whether contamination is present in your soil that may be related to the former and current industry in the vicinity of the 35<sup>th</sup> Avenue Superfund Site and to help determine if any future actions may be needed to protect public health and the environment.


Soil samples were collected within the study area which included your property. The soil samples were collected at a depth of 0-4 inches. The soil samples collected were analyzed for site related contaminants.

Your property did not have site related contaminants which exceed a Removal Management Level (RML). RMLs are values used by the EPA to help determine if any future actions may be needed. No additional actions specific to your property are planned at this time. However, the sample results from your property will be considered should any further study be conducted in the community. The EPA plans to finish its sampling of other properties within the study area and then begin identifying next steps and prioritizing properties for possible cleanup. Laboratory data sheets, which list all of the site related contaminants analyzed for during the sampling, are available upon request.

If you have concerns about potential exposure to soil in your yard or garden, you can take precautions such as washing hands and toys that have been outside and rinsing and peeling garden produce before eating. As well, we have enclosed with this letter a "Frequently Asked Questions" fact sheet which discusses chemical exposure and the overall Superfund process.

The EPA is encouraging all property owners to contact us to discuss the attached data and/or the Superfund process. Please contact Stephanie Y. Brown, Community Involvement Coordinator, at (205) 326-8640, or by e-mail at [brown.stephaniey@epa.gov](mailto:brown.stephaniey@epa.gov), to schedule a convenient time to discuss your results.

Sincerely,

A handwritten signature in black ink, appearing to read "Jeff Crowley", with a long, sweeping horizontal line extending to the right.

Jeff Crowley  
On-Scene Coordinator

EPA Region 4  
Emergency Response and Removal Branch  
E-mail: [crowley.jeffery@epa.gov](mailto:crowley.jeffery@epa.gov)

Enclosures



UNITED STATES ENVIRONMENTAL PROTECTION AGENCY  
REGION 4  
SAM NUNN ATLANTA FEDERAL CENTER  
61 FORSYTH STREET, SW  
ATLANTA, GEORGIA 30303

(b) (6)

February 12, 2013

SUBJECT: Sampling Results for Property at (b) (6)

Dear Resident:

This letter contains the results of the soil samples collected by the U.S. Environmental Protection Agency from the property address listed above which is located within the boundary of the 35<sup>th</sup> Avenue Superfund Site. Records show that you own or currently reside at this property. The purpose of the sampling was to determine whether contamination is present in your soil that may be related to the former and current industry in the vicinity of the 35<sup>th</sup> Avenue Superfund Site and to help determine if any future actions may be needed to protect public health and the environment.


Soil samples were collected within the study area which included your property. The soil samples were collected at a depth of 0-4 inches. The soil samples collected were analyzed for site related contaminants.

Your property did not have site related contaminants which exceed a Removal Management Level (RML). RMLs are values used by the EPA to help determine if any future actions may be needed. No additional actions specific to your property are planned at this time. However, the sample results from your property will be considered should any further study be conducted in the community. The EPA plans to finish its sampling of other properties within the study area and then begin identifying next steps and prioritizing properties for possible cleanup. Laboratory data sheets, which list all of the site related contaminants analyzed for during the sampling, are available upon request.

If you have concerns about potential exposure to soil in your yard or garden, you can take precautions such as washing hands and toys that have been outside and rinsing and peeling garden produce before eating. As well, we have enclosed with this letter a "Frequently Asked Questions" fact sheet which discusses chemical exposure and the overall Superfund process.

The EPA is encouraging all property owners to contact us to discuss the attached data and/or the Superfund process. Please contact Stephanie Y. Brown, Community Involvement Coordinator, at (205) 326-8640, or by e-mail at [brown.stephaniey@epa.gov](mailto:brown.stephaniey@epa.gov), to schedule a convenient time to discuss your results.

Sincerely,

A handwritten signature in black ink, appearing to read "Jeff Crowley", with a long, sweeping horizontal line extending to the right.

Jeff Crowley  
On-Scene Coordinator

EPA Region 4  
Emergency Response and Removal Branch  
E-mail: [crowley.jeffery@epa.gov](mailto:crowley.jeffery@epa.gov)

Enclosures



UNITED STATES ENVIRONMENTAL PROTECTION AGENCY  
REGION 4  
SAM NUNN ATLANTA FEDERAL CENTER  
61 FORSYTH STREET, SW  
ATLANTA, GEORGIA 30303

(b) (6)

February 12, 2013

SUBJECT: Sampling Results for Property at (b) (6)

Dear Resident:

This letter contains the results of the soil samples collected by the U.S. Environmental Protection Agency from the property address listed above which is located within the boundary of the 35<sup>th</sup> Avenue Superfund Site. Records show that you own or currently reside at this property. The purpose of the sampling was to determine whether contamination is present in your soil that may be related to the former and current industry in the vicinity of the 35<sup>th</sup> Avenue Superfund Site and to help determine if any future actions may be needed to protect public health and the environment.

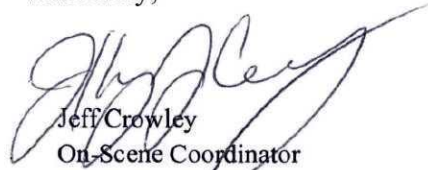
Soil samples were collected within the study area which included your property. The soil samples were collected at a depth of 0-4 inches. The soil samples collected were analyzed for site related contaminants.

Your property did not have site related contaminants which exceed a Removal Management Level (RML). RMLs are values used by the EPA to help determine if any future actions may be needed. No additional actions specific to your property are planned at this time. However, the sample results from your property will be considered should any further study be conducted in the community. The EPA plans to finish its sampling of other properties within the study area and then begin identifying next steps and prioritizing properties for possible cleanup. Laboratory data sheets, which list all of the site related contaminants analyzed for during the sampling, are available upon request.

If you have concerns about potential exposure to soil in your yard or garden, you can take precautions such as washing hands and toys that have been outside and rinsing and peeling garden produce before eating. As well, we have enclosed with this letter a "Frequently Asked Questions" fact sheet which discusses chemical exposure and the overall Superfund process.

The EPA is encouraging all property owners to contact us to discuss the attached data and/or the Superfund process. Please contact Stephanie Y. Brown, Community Involvement Coordinator, at (205) 326-8640, or by e-mail at [brown.stephaniey@epa.gov](mailto:brown.stephaniey@epa.gov), to schedule a convenient time to discuss your results.

Sincerely,

A handwritten signature in black ink, appearing to read 'Jeff Crowley', is written over the typed name and title.

Jeff Crowley  
On-Scene Coordinator

EPA Region 4  
Emergency Response and Removal Branch  
E-mail: [crowley.jeffery@epa.gov](mailto:crowley.jeffery@epa.gov)

Enclosures



UNITED STATES ENVIRONMENTAL PROTECTION AGENCY

REGION 4

SAM NUNN ATLANTA FEDERAL CENTER

61 FORSYTH STREET, SW

ATLANTA, GEORGIA 30303

(b) (6)

February 12, 2013

SUBJECT: Sampling Results for Property at (b) (6)

Dear Resident:

This letter contains the results of the soil samples collected by the U.S. Environmental Protection Agency from the property address listed above which is located within the boundary of the 35<sup>th</sup> Avenue Superfund Site. Records show that you own or currently reside at this property. The purpose of the sampling was to determine whether contamination is present in your soil that may be related to the former and current industry in the vicinity of the 35<sup>th</sup> Avenue Superfund Site and to help determine if any future actions may be needed to protect public health and the environment.


Soil samples were collected within the study area which included your property. The soil samples were collected at a depth of 0-4 inches. The soil samples collected were analyzed for site related contaminants.

Your property did not have site related contaminants which exceed a Removal Management Level (RML). RMLs are values used by the EPA to help determine if any future actions may be needed. No additional actions specific to your property are planned at this time. However, the sample results from your property will be considered should any further study be conducted in the community. The EPA plans to finish its sampling of other properties within the study area and then begin identifying next steps and prioritizing properties for possible cleanup. Laboratory data sheets, which list all of the site related contaminants analyzed for during the sampling, are available upon request.

If you have concerns about potential exposure to soil in your yard or garden, you can take precautions such as washing hands and toys that have been outside and rinsing and peeling garden produce before eating. As well, we have enclosed with this letter a "Frequently Asked Questions" fact sheet which discusses chemical exposure and the overall Superfund process.

The EPA is encouraging all property owners to contact us to discuss the attached data and/or the Superfund process. Please contact Stephanie Y. Brown, Community Involvement Coordinator, at (205) 326-8640, or by e-mail at [brown.stephaniey@epa.gov](mailto:brown.stephaniey@epa.gov), to schedule a convenient time to discuss your results.

Sincerely,

A handwritten signature in black ink, appearing to read 'Jeff Crowley', with a long, sweeping horizontal line extending to the right.

Jeff Crowley  
On-Scene Coordinator

EPA Region 4  
Emergency Response and Removal Branch  
E-mail: [crowley.jeffery@epa.gov](mailto:crowley.jeffery@epa.gov)

Enclosures



UNITED STATES ENVIRONMENTAL PROTECTION AGENCY  
REGION 4  
SAM NUNN ATLANTA FEDERAL CENTER  
61 FORSYTH STREET, SW  
ATLANTA, GEORGIA 30303

(b) (6)

February 12, 2013

SUBJECT: Sampling Results for Property at (b) (6)

Dear Resident:

This letter contains the results of the soil samples collected by the U.S. Environmental Protection Agency from the property address listed above which is located within the boundary of the 35<sup>th</sup> Avenue Superfund Site. Records show that you own or currently reside at this property. The purpose of the sampling was to determine whether contamination is present in your soil that may be related to the former and current industry in the vicinity of the 35<sup>th</sup> Avenue Superfund Site and to help determine if any future actions may be needed to protect public health and the environment.


Soil samples were collected within the study area which included your property. The soil samples were collected at a depth of 0-4 inches. The soil samples collected were analyzed for site related contaminants.

Your property did not have site related contaminants which exceed a Removal Management Level (RML). RMLs are values used by the EPA to help determine if any future actions may be needed. No additional actions specific to your property are planned at this time. However, the sample results from your property will be considered should any further study be conducted in the community. The EPA plans to finish its sampling of other properties within the study area and then begin identifying next steps and prioritizing properties for possible cleanup. Laboratory data sheets, which list all of the site related contaminants analyzed for during the sampling, are available upon request.

If you have concerns about potential exposure to soil in your yard or garden, you can take precautions such as washing hands and toys that have been outside and rinsing and peeling garden produce before eating. As well, we have enclosed with this letter a "Frequently Asked Questions" fact sheet which discusses chemical exposure and the overall Superfund process.

The EPA is encouraging all property owners to contact us to discuss the attached data and/or the Superfund process. Please contact Stephanie Y. Brown, Community Involvement Coordinator, at (205) 326-8640, or by e-mail at [brown.stephaniey@epa.gov](mailto:brown.stephaniey@epa.gov), to schedule a convenient time to discuss your results.

Sincerely,

A handwritten signature in black ink, appearing to read 'Jeff Crowley', with a long, sweeping horizontal line extending to the right.

Jeff Crowley  
On-Scene Coordinator

EPA Region 4  
Emergency Response and Removal Branch  
E-mail: [crowley.jeffery@epa.gov](mailto:crowley.jeffery@epa.gov)

Enclosures



UNITED STATES ENVIRONMENTAL PROTECTION AGENCY  
REGION 4  
SAM NUNN ATLANTA FEDERAL CENTER  
61 FORSYTH STREET, SW  
ATLANTA, GEORGIA 30303

(b) (6)

February 12, 2013

SUBJECT: Sampling Results for Property at (b) (6)

Dear Resident:

This letter contains the results of the soil samples collected by the U.S. Environmental Protection Agency from the property address listed above which is located within the boundary of the 35<sup>th</sup> Avenue Superfund Site. Records show that you own or currently reside at this property. The purpose of the sampling was to determine whether contamination is present in your soil that may be related to the former and current industry in the vicinity of the 35<sup>th</sup> Avenue Superfund Site and to help determine if any future actions may be needed to protect public health and the environment.


Soil samples were collected within the study area which included your property. The soil samples were collected at a depth of 0-4 inches. The soil samples collected were analyzed for site related contaminants.

Your property did not have site related contaminants which exceed a Removal Management Level (RML). RMLs are values used by the EPA to help determine if any future actions may be needed. No additional actions specific to your property are planned at this time. However, the sample results from your property will be considered should any further study be conducted in the community. The EPA plans to finish its sampling of other properties within the study area and then begin identifying next steps and prioritizing properties for possible cleanup. Laboratory data sheets, which list all of the site related contaminants analyzed for during the sampling, are available upon request.

If you have concerns about potential exposure to soil in your yard or garden, you can take precautions such as washing hands and toys that have been outside and rinsing and peeling garden produce before eating. As well, we have enclosed with this letter a "Frequently Asked Questions" fact sheet which discusses chemical exposure and the overall Superfund process.

The EPA is encouraging all property owners to contact us to discuss the attached data and/or the Superfund process. Please contact Stephanie Y. Brown, Community Involvement Coordinator, at (205) 326-8640, or by e-mail at [brown.stephaniey@epa.gov](mailto:brown.stephaniey@epa.gov), to schedule a convenient time to discuss your results.

Sincerely,

A handwritten signature in black ink, appearing to read 'Jeff Crowley', with a long, sweeping horizontal line extending to the right.

Jeff Crowley  
On-Scene Coordinator

EPA Region 4  
Emergency Response and Removal Branch  
E-mail: [crowley.jeffery@epa.gov](mailto:crowley.jeffery@epa.gov)

Enclosures



UNITED STATES ENVIRONMENTAL PROTECTION AGENCY  
REGION 4  
SAM NUNN ATLANTA FEDERAL CENTER  
61 FORSYTH STREET, SW  
ATLANTA, GEORGIA 30303

(b) (6)

February 12, 2013

SUBJECT: Sampling Results for Property at (b) (6)

Dear Resident:

This letter contains the results of the soil samples collected by the U.S. Environmental Protection Agency from the property address listed above which is located within the boundary of the 35<sup>th</sup> Avenue Superfund Site. Records show that you own or currently reside at this property. The purpose of the sampling was to determine whether contamination is present in your soil that may be related to the former and current industry in the vicinity of the 35<sup>th</sup> Avenue Superfund Site and to help determine if any future actions may be needed to protect public health and the environment.


Soil samples were collected within the study area which included your property. The soil samples were collected at a depth of 0-4 inches. The soil samples collected were analyzed for site related contaminants.

Your property did not have site related contaminants which exceed a Removal Management Level (RML). RMLs are values used by the EPA to help determine if any future actions may be needed. No additional actions specific to your property are planned at this time. However, the sample results from your property will be considered should any further study be conducted in the community. The EPA plans to finish its sampling of other properties within the study area and then begin identifying next steps and prioritizing properties for possible cleanup. Laboratory data sheets, which list all of the site related contaminants analyzed for during the sampling, are available upon request.

If you have concerns about potential exposure to soil in your yard or garden, you can take precautions such as washing hands and toys that have been outside and rinsing and peeling garden produce before eating. As well, we have enclosed with this letter a "Frequently Asked Questions" fact sheet which discusses chemical exposure and the overall Superfund process.

The EPA is encouraging all property owners to contact us to discuss the attached data and/or the Superfund process. Please contact Stephanie Y. Brown, Community Involvement Coordinator, at (205) 326-8640, or by e-mail at [brown.stephaniey@epa.gov](mailto:brown.stephaniey@epa.gov), to schedule a convenient time to discuss your results.

Sincerely,

A handwritten signature in black ink, appearing to read "Jeff Crowley", is written over the printed name and title.

Jeff Crowley  
On-Scene Coordinator

EPA Region 4  
Emergency Response and Removal Branch  
E-mail: [crowley.jeffery@epa.gov](mailto:crowley.jeffery@epa.gov)

Enclosures



UNITED STATES ENVIRONMENTAL PROTECTION AGENCY  
REGION 4  
SAM NUNN ATLANTA FEDERAL CENTER  
61 FORSYTH STREET, SW  
ATLANTA, GEORGIA 30303

(b) (6)

February 12, 2013

SUBJECT: Sampling Results for Property at (b) (6)

Dear Resident:

This letter contains the results of the soil samples collected by the U.S. Environmental Protection Agency from the property address listed above which is located within the boundary of the 35<sup>th</sup> Avenue Superfund Site. Records show that you own or currently reside at this property. The purpose of the sampling was to determine whether contamination is present in your soil that may be related to the former and current industry in the vicinity of the 35<sup>th</sup> Avenue Superfund Site and to help determine if any future actions may be needed to protect public health and the environment.


Soil samples were collected within the study area which included your property. The soil samples were collected at a depth of 0-4 inches. The soil samples collected were analyzed for site related contaminants.

Your property did not have site related contaminants which exceed a Removal Management Level (RML). RMLs are values used by the EPA to help determine if any future actions may be needed. No additional actions specific to your property are planned at this time. However, the sample results from your property will be considered should any further study be conducted in the community. The EPA plans to finish its sampling of other properties within the study area and then begin identifying next steps and prioritizing properties for possible cleanup. Laboratory data sheets, which list all of the site related contaminants analyzed for during the sampling, are available upon request.

If you have concerns about potential exposure to soil in your yard or garden, you can take precautions such as washing hands and toys that have been outside and rinsing and peeling garden produce before eating. As well, we have enclosed with this letter a "Frequently Asked Questions" fact sheet which discusses chemical exposure and the overall Superfund process.

The EPA is encouraging all property owners to contact us to discuss the attached data and/or the Superfund process. Please contact Stephanie Y. Brown, Community Involvement Coordinator, at (205) 326-8640, or by e-mail at [brown.stephaniey@epa.gov](mailto:brown.stephaniey@epa.gov), to schedule a convenient time to discuss your results.

Sincerely,

A handwritten signature in black ink, appearing to read 'Jeff Crowley', with a long, sweeping horizontal line extending to the right.

Jeff Crowley  
On-Scene Coordinator

EPA Region 4  
Emergency Response and Removal Branch  
E-mail: [crowley.jeffery@epa.gov](mailto:crowley.jeffery@epa.gov)

Enclosures



UNITED STATES ENVIRONMENTAL PROTECTION AGENCY  
REGION 4  
SAM NUNN ATLANTA FEDERAL CENTER  
61 FORSYTH STREET, SW  
ATLANTA, GEORGIA 30303

(b) (6)

February 12, 2013

SUBJECT: Sampling Results for Property at (b) (6)

Dear Resident:

This letter contains the results of the soil samples collected by the U.S. Environmental Protection Agency from the property address listed above which is located within the boundary of the 35<sup>th</sup> Avenue Superfund Site. Records show that you own or currently reside at this property. The purpose of the sampling was to determine whether contamination is present in your soil that may be related to the former and current industry in the vicinity of the 35<sup>th</sup> Avenue Superfund Site and to help determine if any future actions may be needed to protect public health and the environment.


Soil samples were collected within the study area which included your property. The soil samples were collected at a depth of 0-4 inches. The soil samples collected were analyzed for site related contaminants.

Your property did not have site related contaminants which exceed a Removal Management Level (RML). RMLs are values used by the EPA to help determine if any future actions may be needed. No additional actions specific to your property are planned at this time. However, the sample results from your property will be considered should any further study be conducted in the community. The EPA plans to finish its sampling of other properties within the study area and then begin identifying next steps and prioritizing properties for possible cleanup. Laboratory data sheets, which list all of the site related contaminants analyzed for during the sampling, are available upon request.

If you have concerns about potential exposure to soil in your yard or garden, you can take precautions such as washing hands and toys that have been outside and rinsing and peeling garden produce before eating. As well, we have enclosed with this letter a "Frequently Asked Questions" fact sheet which discusses chemical exposure and the overall Superfund process.

The EPA is encouraging all property owners to contact us to discuss the attached data and/or the Superfund process. Please contact Stephanie Y. Brown, Community Involvement Coordinator, at (205) 326-8640, or by e-mail at [brown.stephaniey@epa.gov](mailto:brown.stephaniey@epa.gov), to schedule a convenient time to discuss your results.

Sincerely,

A handwritten signature in black ink, appearing to read 'Jeff Crowley', with a long, sweeping horizontal line extending to the right.

Jeff Crowley  
On-Scene Coordinator

EPA Region 4  
Emergency Response and Removal Branch  
E-mail: [crowley.jeffery@epa.gov](mailto:crowley.jeffery@epa.gov)

Enclosures



UNITED STATES ENVIRONMENTAL PROTECTION AGENCY  
REGION 4  
SAM NUNN ATLANTA FEDERAL CENTER  
61 FORSYTH STREET, SW  
ATLANTA, GEORGIA 30303

(b) (6)

February 12, 2013

SUBJECT: Sampling Results for Property at (b) (6)

Dear Resident:

This letter contains the results of the soil samples collected by the U.S. Environmental Protection Agency from the property address listed above which is located within the boundary of the 35<sup>th</sup> Avenue Superfund Site. Records show that you own or currently reside at this property. The purpose of the sampling was to determine whether contamination is present in your soil that may be related to the former and current industry in the vicinity of the 35<sup>th</sup> Avenue Superfund Site and to help determine if any future actions may be needed to protect public health and the environment.


Soil samples were collected within the study area which included your property. The soil samples were collected at a depth of 0-4 inches. The soil samples collected were analyzed for site related contaminants.

Your property did not have site related contaminants which exceed a Removal Management Level (RML). RMLs are values used by the EPA to help determine if any future actions may be needed. No additional actions specific to your property are planned at this time. However, the sample results from your property will be considered should any further study be conducted in the community. The EPA plans to finish its sampling of other properties within the study area and then begin identifying next steps and prioritizing properties for possible cleanup. Laboratory data sheets, which list all of the site related contaminants analyzed for during the sampling, are available upon request.

If you have concerns about potential exposure to soil in your yard or garden, you can take precautions such as washing hands and toys that have been outside and rinsing and peeling garden produce before eating. As well, we have enclosed with this letter a "Frequently Asked Questions" fact sheet which discusses chemical exposure and the overall Superfund process.

The EPA is encouraging all property owners to contact us to discuss the attached data and/or the Superfund process. Please contact Stephanie Y. Brown, Community Involvement Coordinator, at (205) 326-8640, or by e-mail at [brown.stephaniey@epa.gov](mailto:brown.stephaniey@epa.gov), to schedule a convenient time to discuss your results.

Sincerely,

A handwritten signature in black ink, appearing to read "Jeff Crowley", with a long, sweeping horizontal line extending to the right.

Jeff Crowley  
On-Scene Coordinator

EPA Region 4  
Emergency Response and Removal Branch  
E-mail: [crowley.jeffery@epa.gov](mailto:crowley.jeffery@epa.gov)

Enclosures



UNITED STATES ENVIRONMENTAL PROTECTION AGENCY  
REGION 4  
SAM NUNN ATLANTA FEDERAL CENTER  
61 FORSYTH STREET, SW  
ATLANTA, GEORGIA 30303

(b) (6)

February 12, 2013

SUBJECT: Sampling Results for Property at (b) (6)

Dear Resident:

This letter contains the results of the soil samples collected by the U.S. Environmental Protection Agency from the property address listed above which is located within the boundary of the 35<sup>th</sup> Avenue Superfund Site. Records show that you own or currently reside at this property. The purpose of the sampling was to determine whether contamination is present in your soil that may be related to the former and current industry in the vicinity of the 35<sup>th</sup> Avenue Superfund Site and to help determine if any future actions may be needed to protect public health and the environment.


Soil samples were collected within the study area which included your property. The soil samples were collected at a depth of 0-4 inches. The soil samples collected were analyzed for site related contaminants.

Your property did not have site related contaminants which exceed a Removal Management Level (RML). RMLs are values used by the EPA to help determine if any future actions may be needed. No additional actions specific to your property are planned at this time. However, the sample results from your property will be considered should any further study be conducted in the community. The EPA plans to finish its sampling of other properties within the study area and then begin identifying next steps and prioritizing properties for possible cleanup. Laboratory data sheets, which list all of the site related contaminants analyzed for during the sampling, are available upon request.

If you have concerns about potential exposure to soil in your yard or garden, you can take precautions such as washing hands and toys that have been outside and rinsing and peeling garden produce before eating. As well, we have enclosed with this letter a "Frequently Asked Questions" fact sheet which discusses chemical exposure and the overall Superfund process.

The EPA is encouraging all property owners to contact us to discuss the attached data and/or the Superfund process. Please contact Stephanie Y. Brown, Community Involvement Coordinator, at (205) 326-8640, or by e-mail at [brown.stephaniey@epa.gov](mailto:brown.stephaniey@epa.gov), to schedule a convenient time to discuss your results.

Sincerely,

A handwritten signature in black ink, appearing to read 'Jeff Crowley', with a long, sweeping horizontal line extending to the right.

Jeff Crowley  
On-Scene Coordinator

EPA Region 4  
Emergency Response and Removal Branch  
E-mail: [crowley.jeffery@epa.gov](mailto:crowley.jeffery@epa.gov)

Enclosures



UNITED STATES ENVIRONMENTAL PROTECTION AGENCY  
REGION 4  
SAM NUNN ATLANTA FEDERAL CENTER  
61 FORSYTH STREET, SW  
ATLANTA, GEORGIA 30303

(b) (6)

February 12, 2013

SUBJECT: Sampling Results for Property at (b) (6)

Dear Resident:

This letter contains the results of the soil samples collected by the U.S. Environmental Protection Agency from the property address listed above which is located within the boundary of the 35<sup>th</sup> Avenue Superfund Site. Records show that you own or currently reside at this property. The purpose of the sampling was to determine whether contamination is present in your soil that may be related to the former and current industry in the vicinity of the 35<sup>th</sup> Avenue Superfund Site and to help determine if any future actions may be needed to protect public health and the environment.


Soil samples were collected within the study area which included your property. The soil samples were collected at a depth of 0-4 inches. The soil samples collected were analyzed for site related contaminants.

Your property did not have site related contaminants which exceed a Removal Management Level (RML). RMLs are values used by the EPA to help determine if any future actions may be needed. No additional actions specific to your property are planned at this time. However, the sample results from your property will be considered should any further study be conducted in the community. The EPA plans to finish its sampling of other properties within the study area and then begin identifying next steps and prioritizing properties for possible cleanup. Laboratory data sheets, which list all of the site related contaminants analyzed for during the sampling, are available upon request.

If you have concerns about potential exposure to soil in your yard or garden, you can take precautions such as washing hands and toys that have been outside and rinsing and peeling garden produce before eating. As well, we have enclosed with this letter a "Frequently Asked Questions" fact sheet which discusses chemical exposure and the overall Superfund process.

The EPA is encouraging all property owners to contact us to discuss the attached data and/or the Superfund process. Please contact Stephanie Y. Brown, Community Involvement Coordinator, at (205) 326-8640, or by e-mail at [brown.stephaniey@epa.gov](mailto:brown.stephaniey@epa.gov), to schedule a convenient time to discuss your results.

Sincerely,

A handwritten signature in black ink, appearing to read "Jeff Crowley", with a long, sweeping horizontal line extending to the right.

Jeff Crowley  
On-Scene Coordinator

EPA Region 4  
Emergency Response and Removal Branch  
E-mail: [crowley.jeffery@epa.gov](mailto:crowley.jeffery@epa.gov)

Enclosures



UNITED STATES ENVIRONMENTAL PROTECTION AGENCY  
REGION 4  
SAM NUNN ATLANTA FEDERAL CENTER  
61 FORSYTH STREET, SW  
ATLANTA, GEORGIA 30303

(b) (6)

February 12, 2013

SUBJECT: Sampling Results for Property at (b) (6)

Dear Resident:

This letter contains the results of the soil samples collected by the U.S. Environmental Protection Agency from the property address listed above which is located within the boundary of the 35<sup>th</sup> Avenue Superfund Site. Records show that you own or currently reside at this property. The purpose of the sampling was to determine whether contamination is present in your soil that may be related to the former and current industry in the vicinity of the 35<sup>th</sup> Avenue Superfund Site and to help determine if any future actions may be needed to protect public health and the environment.


Soil samples were collected within the study area which included your property. The soil samples were collected at a depth of 0-4 inches. The soil samples collected were analyzed for site related contaminants.

Your property did not have site related contaminants which exceed a Removal Management Level (RML). RMLs are values used by the EPA to help determine if any future actions may be needed. No additional actions specific to your property are planned at this time. However, the sample results from your property will be considered should any further study be conducted in the community. The EPA plans to finish its sampling of other properties within the study area and then begin identifying next steps and prioritizing properties for possible cleanup. Laboratory data sheets, which list all of the site related contaminants analyzed for during the sampling, are available upon request.

If you have concerns about potential exposure to soil in your yard or garden, you can take precautions such as washing hands and toys that have been outside and rinsing and peeling garden produce before eating. As well, we have enclosed with this letter a "Frequently Asked Questions" fact sheet which discusses chemical exposure and the overall Superfund process.

The EPA is encouraging all property owners to contact us to discuss the attached data and/or the Superfund process. Please contact Stephanie Y. Brown, Community Involvement Coordinator, at (205) 326-8640, or by e-mail at [brown.stephaniey@epa.gov](mailto:brown.stephaniey@epa.gov), to schedule a convenient time to discuss your results.

Sincerely,

A handwritten signature in black ink, appearing to read 'Jeff Crowley', with a long, sweeping horizontal line extending to the right.

Jeff Crowley  
On-Scene Coordinator

EPA Region 4  
Emergency Response and Removal Branch  
E-mail: [crowley.jeffery@epa.gov](mailto:crowley.jeffery@epa.gov)

Enclosures



UNITED STATES ENVIRONMENTAL PROTECTION AGENCY  
REGION 4  
SAM NUNN ATLANTA FEDERAL CENTER  
61 FORSYTH STREET, SW  
ATLANTA, GEORGIA 30303

(b) (6)

February 12, 2013

SUBJECT: Sampling Results for Property at (b) (6)

Dear Resident:

This letter contains the results of the soil samples collected by the U.S. Environmental Protection Agency from the property address listed above which is located within the boundary of the 35<sup>th</sup> Avenue Superfund Site. Records show that you own or currently reside at this property. The purpose of the sampling was to determine whether contamination is present in your soil that may be related to the former and current industry in the vicinity of the 35<sup>th</sup> Avenue Superfund Site and to help determine if any future actions may be needed to protect public health and the environment.


Soil samples were collected within the study area which included your property. The soil samples were collected at a depth of 0-4 inches. The soil samples collected were analyzed for site related contaminants.

Your property did not have site related contaminants which exceed a Removal Management Level (RML). RMLs are values used by the EPA to help determine if any future actions may be needed. No additional actions specific to your property are planned at this time. However, the sample results from your property will be considered should any further study be conducted in the community. The EPA plans to finish its sampling of other properties within the study area and then begin identifying next steps and prioritizing properties for possible cleanup. Laboratory data sheets, which list all of the site related contaminants analyzed for during the sampling, are available upon request.

If you have concerns about potential exposure to soil in your yard or garden, you can take precautions such as washing hands and toys that have been outside and rinsing and peeling garden produce before eating. As well, we have enclosed with this letter a "Frequently Asked Questions" fact sheet which discusses chemical exposure and the overall Superfund process.

The EPA is encouraging all property owners to contact us to discuss the attached data and/or the Superfund process. Please contact Stephanie Y. Brown, Community Involvement Coordinator, at (205) 326-8640, or by e-mail at [brown.stephaniey@epa.gov](mailto:brown.stephaniey@epa.gov), to schedule a convenient time to discuss your results.

Sincerely,

A handwritten signature in black ink, appearing to read "Jeff Crowley", with a long, sweeping horizontal line extending to the right.

Jeff Crowley  
On-Scene Coordinator

EPA Region 4  
Emergency Response and Removal Branch  
E-mail: [crowley.jeffery@epa.gov](mailto:crowley.jeffery@epa.gov)

Enclosures



UNITED STATES ENVIRONMENTAL PROTECTION AGENCY  
REGION 4  
SAM NUNN ATLANTA FEDERAL CENTER  
61 FORSYTH STREET, SW  
ATLANTA, GEORGIA 30303

(b) (6)

February 12, 2013

SUBJECT: Sampling Results for Property at (b) (6)

Dear Resident:

This letter contains the results of the soil samples collected by the U.S. Environmental Protection Agency from the property address listed above which is located within the boundary of the 35<sup>th</sup> Avenue Superfund Site. Records show that you own or currently reside at this property. The purpose of the sampling was to determine whether contamination is present in your soil that may be related to the former and current industry in the vicinity of the 35<sup>th</sup> Avenue Superfund Site and to help determine if any future actions may be needed to protect public health and the environment.


Soil samples were collected within the study area which included your property. The soil samples were collected at a depth of 0-4 inches. The soil samples collected were analyzed for site related contaminants.

Your property did not have site related contaminants which exceed a Removal Management Level (RML). RMLs are values used by the EPA to help determine if any future actions may be needed. No additional actions specific to your property are planned at this time. However, the sample results from your property will be considered should any further study be conducted in the community. The EPA plans to finish its sampling of other properties within the study area and then begin identifying next steps and prioritizing properties for possible cleanup. Laboratory data sheets, which list all of the site related contaminants analyzed for during the sampling, are available upon request.

If you have concerns about potential exposure to soil in your yard or garden, you can take precautions such as washing hands and toys that have been outside and rinsing and peeling garden produce before eating. As well, we have enclosed with this letter a "Frequently Asked Questions" fact sheet which discusses chemical exposure and the overall Superfund process.

The EPA is encouraging all property owners to contact us to discuss the attached data and/or the Superfund process. Please contact Stephanie Y. Brown, Community Involvement Coordinator, at (205) 326-8640, or by e-mail at [brown.stephaniey@epa.gov](mailto:brown.stephaniey@epa.gov), to schedule a convenient time to discuss your results.

Sincerely,

A handwritten signature in black ink, appearing to read 'Jeff Crowley', with a long, sweeping horizontal line extending to the right.

Jeff Crowley  
On-Scene Coordinator

EPA Region 4  
Emergency Response and Removal Branch  
E-mail: [crowley.jeffery@epa.gov](mailto:crowley.jeffery@epa.gov)

Enclosures



UNITED STATES ENVIRONMENTAL PROTECTION AGENCY  
REGION 4  
SAM NUNN ATLANTA FEDERAL CENTER  
61 FORSYTH STREET, SW  
ATLANTA, GEORGIA 30303

(b) (6)

February 12, 2013

SUBJECT: Sampling Results for Property at (b) (6)

Dear Resident:

This letter contains the results of the soil samples collected by the U.S. Environmental Protection Agency from the property address listed above which is located within the boundary of the 35<sup>th</sup> Avenue Superfund Site. Records show that you own or currently reside at this property. The purpose of the sampling was to determine whether contamination is present in your soil that may be related to the former and current industry in the vicinity of the 35<sup>th</sup> Avenue Superfund Site and to help determine if any future actions may be needed to protect public health and the environment.


Soil samples were collected within the study area which included your property. The soil samples were collected at a depth of 0-4 inches. The soil samples collected were analyzed for site related contaminants.

Your property did not have site related contaminants which exceed a Removal Management Level (RML). RMLs are values used by the EPA to help determine if any future actions may be needed. No additional actions specific to your property are planned at this time. However, the sample results from your property will be considered should any further study be conducted in the community. The EPA plans to finish its sampling of other properties within the study area and then begin identifying next steps and prioritizing properties for possible cleanup. Laboratory data sheets, which list all of the site related contaminants analyzed for during the sampling, are available upon request.

If you have concerns about potential exposure to soil in your yard or garden, you can take precautions such as washing hands and toys that have been outside and rinsing and peeling garden produce before eating. As well, we have enclosed with this letter a "Frequently Asked Questions" fact sheet which discusses chemical exposure and the overall Superfund process.

The EPA is encouraging all property owners to contact us to discuss the attached data and/or the Superfund process. Please contact Stephanie Y. Brown, Community Involvement Coordinator, at (205) 326-8640, or by e-mail at [brown.stephaniey@epa.gov](mailto:brown.stephaniey@epa.gov), to schedule a convenient time to discuss your results.

Sincerely,

A handwritten signature in black ink, appearing to read "Jeff Crowley", with a long, sweeping horizontal line extending to the right.

Jeff Crowley  
On-Scene Coordinator

EPA Region 4  
Emergency Response and Removal Branch  
E-mail: [crowley.jeffery@epa.gov](mailto:crowley.jeffery@epa.gov)

Enclosures



UNITED STATES ENVIRONMENTAL PROTECTION AGENCY  
REGION 4  
SAM NUNN ATLANTA FEDERAL CENTER  
61 FORSYTH STREET, SW  
ATLANTA, GEORGIA 30303

(b) (6)

February 12, 2013

SUBJECT: Sampling Results for Property at (b) (6)

Dear Resident:

This letter contains the results of the soil samples collected by the U.S. Environmental Protection Agency from the property address listed above which is located within the boundary of the 35<sup>th</sup> Avenue Superfund Site. Records show that you own or currently reside at this property. The purpose of the sampling was to determine whether contamination is present in your soil that may be related to the former and current industry in the vicinity of the 35<sup>th</sup> Avenue Superfund Site and to help determine if any future actions may be needed to protect public health and the environment.


Soil samples were collected within the study area which included your property. The soil samples were collected at a depth of 0-4 inches. The soil samples collected were analyzed for site related contaminants.

Your property did not have site related contaminants which exceed a Removal Management Level (RML). RMLs are values used by the EPA to help determine if any future actions may be needed. No additional actions specific to your property are planned at this time. However, the sample results from your property will be considered should any further study be conducted in the community. The EPA plans to finish its sampling of other properties within the study area and then begin identifying next steps and prioritizing properties for possible cleanup. Laboratory data sheets, which list all of the site related contaminants analyzed for during the sampling, are available upon request.

If you have concerns about potential exposure to soil in your yard or garden, you can take precautions such as washing hands and toys that have been outside and rinsing and peeling garden produce before eating. As well, we have enclosed with this letter a "Frequently Asked Questions" fact sheet which discusses chemical exposure and the overall Superfund process.

The EPA is encouraging all property owners to contact us to discuss the attached data and/or the Superfund process. Please contact Stephanie Y. Brown, Community Involvement Coordinator, at (205) 326-8640, or by e-mail at [brown.stephaniey@epa.gov](mailto:brown.stephaniey@epa.gov), to schedule a convenient time to discuss your results.

Sincerely,

A handwritten signature in black ink, appearing to read 'Jeff Crowley', with a long, sweeping horizontal line extending to the right.

Jeff Crowley  
On-Scene Coordinator

EPA Region 4  
Emergency Response and Removal Branch  
E-mail: [crowley.jeffery@epa.gov](mailto:crowley.jeffery@epa.gov)

Enclosures



UNITED STATES ENVIRONMENTAL PROTECTION AGENCY  
REGION 4  
SAM NUNN ATLANTA FEDERAL CENTER  
61 FORSYTH STREET, SW  
ATLANTA, GEORGIA 30303

(b) (6)

February 12, 2013

SUBJECT: Sampling Results for Property at (b) (6)

Dear Resident:

This letter contains the results of the soil samples collected by the U.S. Environmental Protection Agency from the property address listed above which is located within the boundary of the 35<sup>th</sup> Avenue Superfund Site. Records show that you own or currently reside at this property. The purpose of the sampling was to determine whether contamination is present in your soil that may be related to the former and current industry in the vicinity of the 35<sup>th</sup> Avenue Superfund Site and to help determine if any future actions may be needed to protect public health and the environment.


Soil samples were collected within the study area which included your property. The soil samples were collected at a depth of 0-4 inches. The soil samples collected were analyzed for site related contaminants.

Your property did not have site related contaminants which exceed a Removal Management Level (RML). RMLs are values used by the EPA to help determine if any future actions may be needed. No additional actions specific to your property are planned at this time. However, the sample results from your property will be considered should any further study be conducted in the community. The EPA plans to finish its sampling of other properties within the study area and then begin identifying next steps and prioritizing properties for possible cleanup. Laboratory data sheets, which list all of the site related contaminants analyzed for during the sampling, are available upon request.

If you have concerns about potential exposure to soil in your yard or garden, you can take precautions such as washing hands and toys that have been outside and rinsing and peeling garden produce before eating. As well, we have enclosed with this letter a "Frequently Asked Questions" fact sheet which discusses chemical exposure and the overall Superfund process.

The EPA is encouraging all property owners to contact us to discuss the attached data and/or the Superfund process. Please contact Stephanie Y. Brown, Community Involvement Coordinator, at (205) 326-8640, or by e-mail at [brown.stephaniey@epa.gov](mailto:brown.stephaniey@epa.gov), to schedule a convenient time to discuss your results.

Sincerely,

A handwritten signature in black ink, appearing to read "Jeff Crowley", is written over the printed name and title.

Jeff Crowley  
On-Scene Coordinator

EPA Region 4  
Emergency Response and Removal Branch  
E-mail: [crowley.jeffery@epa.gov](mailto:crowley.jeffery@epa.gov)

Enclosures



UNITED STATES ENVIRONMENTAL PROTECTION AGENCY  
REGION 4  
SAM NUNN ATLANTA FEDERAL CENTER  
61 FORSYTH STREET, SW  
ATLANTA, GEORGIA 30303

(b) (6)

February 12, 2013

SUBJECT: Sampling Results for Property at (b) (6)

Dear Resident:

This letter contains the results of the soil samples collected by the U.S. Environmental Protection Agency from the property address listed above which is located within the boundary of the 35<sup>th</sup> Avenue Superfund Site. Records show that you own or currently reside at this property. The purpose of the sampling was to determine whether contamination is present in your soil that may be related to the former and current industry in the vicinity of the 35<sup>th</sup> Avenue Superfund Site and to help determine if any future actions may be needed to protect public health and the environment.


Soil samples were collected within the study area which included your property. The soil samples were collected at a depth of 0-4 inches. The soil samples collected were analyzed for site related contaminants.

Your property did not have site related contaminants which exceed a Removal Management Level (RML). RMLs are values used by the EPA to help determine if any future actions may be needed. No additional actions specific to your property are planned at this time. However, the sample results from your property will be considered should any further study be conducted in the community. The EPA plans to finish its sampling of other properties within the study area and then begin identifying next steps and prioritizing properties for possible cleanup. Laboratory data sheets, which list all of the site related contaminants analyzed for during the sampling, are available upon request.

If you have concerns about potential exposure to soil in your yard or garden, you can take precautions such as washing hands and toys that have been outside and rinsing and peeling garden produce before eating. As well, we have enclosed with this letter a "Frequently Asked Questions" fact sheet which discusses chemical exposure and the overall Superfund process.

The EPA is encouraging all property owners to contact us to discuss the attached data and/or the Superfund process. Please contact Stephanie Y. Brown, Community Involvement Coordinator, at (205) 326-8640, or by e-mail at [brown.stephaniey@epa.gov](mailto:brown.stephaniey@epa.gov), to schedule a convenient time to discuss your results.

Sincerely,

A handwritten signature in black ink, appearing to read 'Jeff Crowley', with a long, sweeping horizontal line extending to the right.

Jeff Crowley  
On-Scene Coordinator

EPA Region 4  
Emergency Response and Removal Branch  
E-mail: [crowley.jeffery@epa.gov](mailto:crowley.jeffery@epa.gov)

Enclosures



UNITED STATES ENVIRONMENTAL PROTECTION AGENCY  
REGION 4  
SAM NUNN ATLANTA FEDERAL CENTER  
61 FORSYTH STREET, SW  
ATLANTA, GEORGIA 30303

(b) (6)

February 12, 2013

SUBJECT: Sampling Results for Property at (b) (6)

Dear Resident:

This letter contains the results of the soil samples collected by the U.S. Environmental Protection Agency from the property address listed above which is located within the boundary of the 35<sup>th</sup> Avenue Superfund Site. Records show that you own or currently reside at this property. The purpose of the sampling was to determine whether contamination is present in your soil that may be related to the former and current industry in the vicinity of the 35<sup>th</sup> Avenue Superfund Site and to help determine if any future actions may be needed to protect public health and the environment.


Soil samples were collected within the study area which included your property. The soil samples were collected at a depth of 0-4 inches. The soil samples collected were analyzed for site related contaminants.

Your property did not have site related contaminants which exceed a Removal Management Level (RML). RMLs are values used by the EPA to help determine if any future actions may be needed. No additional actions specific to your property are planned at this time. However, the sample results from your property will be considered should any further study be conducted in the community. The EPA plans to finish its sampling of other properties within the study area and then begin identifying next steps and prioritizing properties for possible cleanup. Laboratory data sheets, which list all of the site related contaminants analyzed for during the sampling, are available upon request.

If you have concerns about potential exposure to soil in your yard or garden, you can take precautions such as washing hands and toys that have been outside and rinsing and peeling garden produce before eating. As well, we have enclosed with this letter a "Frequently Asked Questions" fact sheet which discusses chemical exposure and the overall Superfund process.

The EPA is encouraging all property owners to contact us to discuss the attached data and/or the Superfund process. Please contact Stephanie Y. Brown, Community Involvement Coordinator, at (205) 326-8640, or by e-mail at [brown.stephaniey@epa.gov](mailto:brown.stephaniey@epa.gov), to schedule a convenient time to discuss your results.

Sincerely,

A handwritten signature in black ink, appearing to read 'Jeff Crowley', with a long, sweeping horizontal line extending to the right.

Jeff Crowley  
On-Scene Coordinator

EPA Region 4  
Emergency Response and Removal Branch  
E-mail: [crowley.jeffery@epa.gov](mailto:crowley.jeffery@epa.gov)

Enclosures



UNITED STATES ENVIRONMENTAL PROTECTION AGENCY  
REGION 4  
SAM NUNN ATLANTA FEDERAL CENTER  
61 FORSYTH STREET, SW  
ATLANTA, GEORGIA 30303

(b) (6)

February 12, 2013

SUBJECT: Sampling Results for Property at (b) (6)

Dear Resident:

This letter contains the results of the soil samples collected by the U.S. Environmental Protection Agency from the property address listed above which is located within the boundary of the 35<sup>th</sup> Avenue Superfund Site. Records show that you own or currently reside at this property. The purpose of the sampling was to determine whether contamination is present in your soil that may be related to the former and current industry in the vicinity of the 35<sup>th</sup> Avenue Superfund Site and to help determine if any future actions may be needed to protect public health and the environment.


Soil samples were collected within the study area which included your property. The soil samples were collected at a depth of 0-4 inches. The soil samples collected were analyzed for site related contaminants.

Your property did not have site related contaminants which exceed a Removal Management Level (RML). RMLs are values used by the EPA to help determine if any future actions may be needed. No additional actions specific to your property are planned at this time. However, the sample results from your property will be considered should any further study be conducted in the community. The EPA plans to finish its sampling of other properties within the study area and then begin identifying next steps and prioritizing properties for possible cleanup. Laboratory data sheets, which list all of the site related contaminants analyzed for during the sampling, are available upon request.

If you have concerns about potential exposure to soil in your yard or garden, you can take precautions such as washing hands and toys that have been outside and rinsing and peeling garden produce before eating. As well, we have enclosed with this letter a "Frequently Asked Questions" fact sheet which discusses chemical exposure and the overall Superfund process.

The EPA is encouraging all property owners to contact us to discuss the attached data and/or the Superfund process. Please contact Stephanie Y. Brown, Community Involvement Coordinator, at (205) 326-8640, or by e-mail at [brown.stephaniey@epa.gov](mailto:brown.stephaniey@epa.gov), to schedule a convenient time to discuss your results.

Sincerely,

A handwritten signature in black ink, appearing to read "Jeff Crowley", with a long, sweeping horizontal line extending to the right.

Jeff Crowley  
On-Scene Coordinator

EPA Region 4  
Emergency Response and Removal Branch  
E-mail: [crowley.jeffery@epa.gov](mailto:crowley.jeffery@epa.gov)

Enclosures



UNITED STATES ENVIRONMENTAL PROTECTION AGENCY  
REGION 4  
SAM NUNN ATLANTA FEDERAL CENTER  
61 FORSYTH STREET, SW  
ATLANTA, GEORGIA 30303

(b) (6)

February 12, 2013

SUBJECT: Sampling Results for Property at (b) (6)

Dear Resident:

This letter contains the results of the soil samples collected by the U.S. Environmental Protection Agency from the property address listed above which is located within the boundary of the 35<sup>th</sup> Avenue Superfund Site. Records show that you own or currently reside at this property. The purpose of the sampling was to determine whether contamination is present in your soil that may be related to the former and current industry in the vicinity of the 35<sup>th</sup> Avenue Superfund Site and to help determine if any future actions may be needed to protect public health and the environment.


Soil samples were collected within the study area which included your property. The soil samples were collected at a depth of 0-4 inches. The soil samples collected were analyzed for site related contaminants.

Your property did not have site related contaminants which exceed a Removal Management Level (RML). RMLs are values used by the EPA to help determine if any future actions may be needed. No additional actions specific to your property are planned at this time. However, the sample results from your property will be considered should any further study be conducted in the community. The EPA plans to finish its sampling of other properties within the study area and then begin identifying next steps and prioritizing properties for possible cleanup. Laboratory data sheets, which list all of the site related contaminants analyzed for during the sampling, are available upon request.

If you have concerns about potential exposure to soil in your yard or garden, you can take precautions such as washing hands and toys that have been outside and rinsing and peeling garden produce before eating. As well, we have enclosed with this letter a "Frequently Asked Questions" fact sheet which discusses chemical exposure and the overall Superfund process.

The EPA is encouraging all property owners to contact us to discuss the attached data and/or the Superfund process. Please contact Stephanie Y. Brown, Community Involvement Coordinator, at (205) 326-8640, or by e-mail at [brown.stephaniey@epa.gov](mailto:brown.stephaniey@epa.gov), to schedule a convenient time to discuss your results.

Sincerely,

A handwritten signature in black ink, appearing to read 'Jeff Crowley', with a long, sweeping horizontal line extending to the right.

Jeff Crowley  
On-Scene Coordinator

EPA Region 4  
Emergency Response and Removal Branch  
E-mail: [crowley.jeffery@epa.gov](mailto:crowley.jeffery@epa.gov)

Enclosures



UNITED STATES ENVIRONMENTAL PROTECTION AGENCY  
REGION 4  
SAM NUNN ATLANTA FEDERAL CENTER  
61 FORSYTH STREET, SW  
ATLANTA, GEORGIA 30303

(b) (6)

February 12, 2013

SUBJECT: Sampling Results for Property at (b) (6)

Dear Resident:

This letter contains the results of the soil samples collected by the U.S. Environmental Protection Agency from the property address listed above which is located within the boundary of the 35<sup>th</sup> Avenue Superfund Site. Records show that you own or currently reside at this property. The purpose of the sampling was to determine whether contamination is present in your soil that may be related to the former and current industry in the vicinity of the 35<sup>th</sup> Avenue Superfund Site and to help determine if any future actions may be needed to protect public health and the environment.


Soil samples were collected within the study area which included your property. The soil samples were collected at a depth of 0-4 inches. The soil samples collected were analyzed for site related contaminants.

Your property did not have site related contaminants which exceed a Removal Management Level (RML). RMLs are values used by the EPA to help determine if any future actions may be needed. No additional actions specific to your property are planned at this time. However, the sample results from your property will be considered should any further study be conducted in the community. The EPA plans to finish its sampling of other properties within the study area and then begin identifying next steps and prioritizing properties for possible cleanup. Laboratory data sheets, which list all of the site related contaminants analyzed for during the sampling, are available upon request.

If you have concerns about potential exposure to soil in your yard or garden, you can take precautions such as washing hands and toys that have been outside and rinsing and peeling garden produce before eating. As well, we have enclosed with this letter a "Frequently Asked Questions" fact sheet which discusses chemical exposure and the overall Superfund process.

The EPA is encouraging all property owners to contact us to discuss the attached data and/or the Superfund process. Please contact Stephanie Y. Brown, Community Involvement Coordinator, at (205) 326-8640, or by e-mail at [brown.stephaniey@epa.gov](mailto:brown.stephaniey@epa.gov), to schedule a convenient time to discuss your results.

Sincerely,

A handwritten signature in black ink, appearing to read 'Jeff Crowley', with a long, sweeping horizontal line extending to the right.

Jeff Crowley  
On-Scene Coordinator

EPA Region 4  
Emergency Response and Removal Branch  
E-mail: [crowley.jeffery@epa.gov](mailto:crowley.jeffery@epa.gov)

Enclosures



UNITED STATES ENVIRONMENTAL PROTECTION AGENCY

REGION 4

SAM NUNN ATLANTA FEDERAL CENTER

61 FORSYTH STREET, SW

ATLANTA, GEORGIA 30303

(b) (6)

February 12, 2013

(b) (6)

SUBJECT: Sampling Results for Property at \_\_\_\_\_

Dear Resident:

This letter contains the results of the soil samples collected by the U.S. Environmental Protection Agency from the property address listed above which is located within the boundary of the 35<sup>th</sup> Avenue Superfund Site. Records show that you own or currently reside at this property. The purpose of the sampling was to determine whether contamination is present in your soil that may be related to the former and current industry in the vicinity of the 35<sup>th</sup> Avenue Superfund Site and to help determine if any future actions may be needed to protect public health and the environment.


Soil samples were collected within the study area which included your property. The soil samples were collected at a depth of 0-4 inches. The soil samples collected were analyzed for site related contaminants.

Your property did not have site related contaminants which exceed a Removal Management Level (RML). RMLs are values used by the EPA to help determine if any future actions may be needed. No additional actions specific to your property are planned at this time. However, the sample results from your property will be considered should any further study be conducted in the community. The EPA plans to finish its sampling of other properties within the study area and then begin identifying next steps and prioritizing properties for possible cleanup. Laboratory data sheets, which list all of the site related contaminants analyzed for during the sampling, are available upon request.

If you have concerns about potential exposure to soil in your yard or garden, you can take precautions such as washing hands and toys that have been outside and rinsing and peeling garden produce before eating. As well, we have enclosed with this letter a "Frequently Asked Questions" fact sheet which discusses chemical exposure and the overall Superfund process.

The EPA is encouraging all property owners to contact us to discuss the attached data and/or the Superfund process. Please contact Stephanie Y. Brown, Community Involvement Coordinator, at (205) 326-8640, or by e-mail at [brown.stephaniey@epa.gov](mailto:brown.stephaniey@epa.gov), to schedule a convenient time to discuss your results.

Sincerely,

A handwritten signature in black ink, appearing to read 'Jeff Crowley', with a long, sweeping horizontal line extending to the right.

Jeff Crowley  
On-Scene Coordinator

EPA Region 4  
Emergency Response and Removal Branch  
E-mail: [crowley.jeffery@epa.gov](mailto:crowley.jeffery@epa.gov)

Enclosures



UNITED STATES ENVIRONMENTAL PROTECTION AGENCY  
REGION 4  
SAM NUNN ATLANTA FEDERAL CENTER  
61 FORSYTH STREET, SW  
ATLANTA, GEORGIA 30303

(b) (6)

February 12, 2013

SUBJECT: Sampling Results for Property at (b) (6)

Dear Resident:

This letter contains the results of the soil samples collected by the U.S. Environmental Protection Agency from the property address listed above which is located within the boundary of the 35<sup>th</sup> Avenue Superfund Site. Records show that you own or currently reside at this property. The purpose of the sampling was to determine whether contamination is present in your soil that may be related to the former and current industry in the vicinity of the 35<sup>th</sup> Avenue Superfund Site and to help determine if any future actions may be needed to protect public health and the environment.


Soil samples were collected within the study area which included your property. The soil samples were collected at a depth of 0-4 inches. The soil samples collected were analyzed for site related contaminants.

Your property did not have site related contaminants which exceed a Removal Management Level (RML). RMLs are values used by the EPA to help determine if any future actions may be needed. No additional actions specific to your property are planned at this time. However, the sample results from your property will be considered should any further study be conducted in the community. The EPA plans to finish its sampling of other properties within the study area and then begin identifying next steps and prioritizing properties for possible cleanup. Laboratory data sheets, which list all of the site related contaminants analyzed for during the sampling, are available upon request.

If you have concerns about potential exposure to soil in your yard or garden, you can take precautions such as washing hands and toys that have been outside and rinsing and peeling garden produce before eating. As well, we have enclosed with this letter a "Frequently Asked Questions" fact sheet which discusses chemical exposure and the overall Superfund process.

The EPA is encouraging all property owners to contact us to discuss the attached data and/or the Superfund process. Please contact Stephanie Y. Brown, Community Involvement Coordinator, at (205) 326-8640, or by e-mail at [brown.stephaniey@epa.gov](mailto:brown.stephaniey@epa.gov), to schedule a convenient time to discuss your results.

Sincerely,

A handwritten signature in black ink, appearing to read 'Jeff Crowley', with a long, sweeping horizontal line extending to the right.

Jeff Crowley  
On-Scene Coordinator

EPA Region 4  
Emergency Response and Removal Branch  
E-mail: [crowley.jeffery@epa.gov](mailto:crowley.jeffery@epa.gov)

Enclosures



UNITED STATES ENVIRONMENTAL PROTECTION AGENCY  
REGION 4  
SAM NUNN ATLANTA FEDERAL CENTER  
61 FORSYTH STREET, SW  
ATLANTA, GEORGIA 30303

(b) (6)

February 12, 2013

SUBJECT: Sampling Results for Property at (b) (6)

Dear Resident:

This letter contains the results of the soil samples collected by the U.S. Environmental Protection Agency from the property address listed above which is located within the boundary of the 35<sup>th</sup> Avenue Superfund Site. Records show that you own or currently reside at this property. The purpose of the sampling was to determine whether contamination is present in your soil that may be related to the former and current industry in the vicinity of the 35<sup>th</sup> Avenue Superfund Site and to help determine if any future actions may be needed to protect public health and the environment.


Soil samples were collected within the study area which included your property. The soil samples were collected at a depth of 0-4 inches. The soil samples collected were analyzed for site related contaminants.

Your property did not have site related contaminants which exceed a Removal Management Level (RML). RMLs are values used by the EPA to help determine if any future actions may be needed. No additional actions specific to your property are planned at this time. However, the sample results from your property will be considered should any further study be conducted in the community. The EPA plans to finish its sampling of other properties within the study area and then begin identifying next steps and prioritizing properties for possible cleanup. Laboratory data sheets, which list all of the site related contaminants analyzed for during the sampling, are available upon request.

If you have concerns about potential exposure to soil in your yard or garden, you can take precautions such as washing hands and toys that have been outside and rinsing and peeling garden produce before eating. As well, we have enclosed with this letter a "Frequently Asked Questions" fact sheet which discusses chemical exposure and the overall Superfund process.

The EPA is encouraging all property owners to contact us to discuss the attached data and/or the Superfund process. Please contact Stephanie Y. Brown, Community Involvement Coordinator, at (205) 326-8640, or by e-mail at [brown.stephaniey@epa.gov](mailto:brown.stephaniey@epa.gov), to schedule a convenient time to discuss your results.

Sincerely,

A handwritten signature in black ink, appearing to read 'Jeff Crowley', with a long, sweeping horizontal line extending to the right.

Jeff Crowley  
On-Scene Coordinator

EPA Region 4  
Emergency Response and Removal Branch  
E-mail: [crowley.jeffery@epa.gov](mailto:crowley.jeffery@epa.gov)

Enclosures



UNITED STATES ENVIRONMENTAL PROTECTION AGENCY  
REGION 4  
SAM NUNN ATLANTA FEDERAL CENTER  
61 FORSYTH STREET, SW  
ATLANTA, GEORGIA 30303

(b) (6)

February 12, 2013

SUBJECT: Sampling Results for Property at (b) (6)

Dear Resident:

This letter contains the results of the soil samples collected by the U.S. Environmental Protection Agency from the property address listed above which is located within the boundary of the 35<sup>th</sup> Avenue Superfund Site. Records show that you own or currently reside at this property. The purpose of the sampling was to determine whether contamination is present in your soil that may be related to the former and current industry in the vicinity of the 35<sup>th</sup> Avenue Superfund Site and to help determine if any future actions may be needed to protect public health and the environment.


Soil samples were collected within the study area which included your property. The soil samples were collected at a depth of 0-4 inches. The soil samples collected were analyzed for site related contaminants.

Your property did not have site related contaminants which exceed a Removal Management Level (RML). RMLs are values used by the EPA to help determine if any future actions may be needed. No additional actions specific to your property are planned at this time. However, the sample results from your property will be considered should any further study be conducted in the community. The EPA plans to finish its sampling of other properties within the study area and then begin identifying next steps and prioritizing properties for possible cleanup. Laboratory data sheets, which list all of the site related contaminants analyzed for during the sampling, are available upon request.

If you have concerns about potential exposure to soil in your yard or garden, you can take precautions such as washing hands and toys that have been outside and rinsing and peeling garden produce before eating. As well, we have enclosed with this letter a "Frequently Asked Questions" fact sheet which discusses chemical exposure and the overall Superfund process.

The EPA is encouraging all property owners to contact us to discuss the attached data and/or the Superfund process. Please contact Stephanie Y. Brown, Community Involvement Coordinator, at (205) 326-8640, or by e-mail at [brown.stephaniey@epa.gov](mailto:brown.stephaniey@epa.gov), to schedule a convenient time to discuss your results.

Sincerely,

A handwritten signature in black ink, appearing to read 'Jeff Crowley', with a long, sweeping horizontal line extending to the right.

Jeff Crowley  
On-Scene Coordinator

EPA Region 4  
Emergency Response and Removal Branch  
E-mail: [crowley.jeffery@epa.gov](mailto:crowley.jeffery@epa.gov)

Enclosures



UNITED STATES ENVIRONMENTAL PROTECTION AGENCY  
REGION 4  
SAM NUNN ATLANTA FEDERAL CENTER  
61 FORSYTH STREET, SW  
ATLANTA, GEORGIA 30303

(b) (6)

February 12, 2013

SUBJECT: Sampling Results for Property at (b) (6)

Dear Resident:

This letter contains the results of the soil samples collected by the U.S. Environmental Protection Agency from the property address listed above which is located within the boundary of the 35<sup>th</sup> Avenue Superfund Site. Records show that you own or currently reside at this property. The purpose of the sampling was to determine whether contamination is present in your soil that may be related to the former and current industry in the vicinity of the 35<sup>th</sup> Avenue Superfund Site and to help determine if any future actions may be needed to protect public health and the environment.


Soil samples were collected within the study area which included your property. The soil samples were collected at a depth of 0-4 inches. The soil samples collected were analyzed for site related contaminants.

Your property did not have site related contaminants which exceed a Removal Management Level (RML). RMLs are values used by the EPA to help determine if any future actions may be needed. No additional actions specific to your property are planned at this time. However, the sample results from your property will be considered should any further study be conducted in the community. The EPA plans to finish its sampling of other properties within the study area and then begin identifying next steps and prioritizing properties for possible cleanup. Laboratory data sheets, which list all of the site related contaminants analyzed for during the sampling, are available upon request.

If you have concerns about potential exposure to soil in your yard or garden, you can take precautions such as washing hands and toys that have been outside and rinsing and peeling garden produce before eating. As well, we have enclosed with this letter a "Frequently Asked Questions" fact sheet which discusses chemical exposure and the overall Superfund process.

The EPA is encouraging all property owners to contact us to discuss the attached data and/or the Superfund process. Please contact Stephanie Y. Brown, Community Involvement Coordinator, at (205) 326-8640, or by e-mail at [brown.stephaniey@epa.gov](mailto:brown.stephaniey@epa.gov), to schedule a convenient time to discuss your results.

Sincerely,

A handwritten signature in black ink, appearing to read 'Jeff Crowley', with a long, sweeping horizontal line extending to the right.

Jeff Crowley  
On-Scene Coordinator

EPA Region 4  
Emergency Response and Removal Branch  
E-mail: [crowley.jeffery@epa.gov](mailto:crowley.jeffery@epa.gov)

Enclosures



UNITED STATES ENVIRONMENTAL PROTECTION AGENCY  
REGION 4  
SAM NUNN ATLANTA FEDERAL CENTER  
61 FORSYTH STREET, SW  
ATLANTA, GEORGIA 30303

(b) (6)

February 12, 2013

(b) (6)

SUBJECT: Sampling Results for Property at

Dear Resident:

This letter contains the results of the soil samples collected by the U.S. Environmental Protection Agency from the property address listed above which is located within the boundary of the 35<sup>th</sup> Avenue Superfund Site. Records show that you own or currently reside at this property. The purpose of the sampling was to determine whether contamination is present in your soil that may be related to the former and current industry in the vicinity of the 35<sup>th</sup> Avenue Superfund Site and to help determine if any future actions may be needed to protect public health and the environment.


Soil samples were collected within the study area which included your property. The soil samples were collected at a depth of 0-4 inches. The soil samples collected were analyzed for site related contaminants.

Your property did not have site related contaminants which exceed a Removal Management Level (RML). RMLs are values used by the EPA to help determine if any future actions may be needed. No additional actions specific to your property are planned at this time. However, the sample results from your property will be considered should any further study be conducted in the community. The EPA plans to finish its sampling of other properties within the study area and then begin identifying next steps and prioritizing properties for possible cleanup. Laboratory data sheets, which list all of the site related contaminants analyzed for during the sampling, are available upon request.

If you have concerns about potential exposure to soil in your yard or garden, you can take precautions such as washing hands and toys that have been outside and rinsing and peeling garden produce before eating. As well, we have enclosed with this letter a "Frequently Asked Questions" fact sheet which discusses chemical exposure and the overall Superfund process.

The EPA is encouraging all property owners to contact us to discuss the attached data and/or the Superfund process. Please contact Stephanie Y. Brown, Community Involvement Coordinator, at (205) 326-8640, or by e-mail at [brown.stephaniey@epa.gov](mailto:brown.stephaniey@epa.gov), to schedule a convenient time to discuss your results.

Sincerely,

A handwritten signature in black ink, appearing to read 'Jeff Crowley', with a long, sweeping horizontal line extending to the right.

Jeff Crowley  
On-Scene Coordinator

EPA Region 4  
Emergency Response and Removal Branch  
E-mail: [crowley.jeffery@epa.gov](mailto:crowley.jeffery@epa.gov)

Enclosures



UNITED STATES ENVIRONMENTAL PROTECTION AGENCY  
REGION 4  
SAM NUNN ATLANTA FEDERAL CENTER  
61 FORSYTH STREET, SW  
ATLANTA, GEORGIA 30303

(b) (6)

February 12, 2013

SUBJECT: Sampling Results for Property at (b) (6)

Dear Resident:

This letter contains the results of the soil samples collected by the U.S. Environmental Protection Agency from the property address listed above which is located within the boundary of the 35<sup>th</sup> Avenue Superfund Site. Records show that you own or currently reside at this property. The purpose of the sampling was to determine whether contamination is present in your soil that may be related to the former and current industry in the vicinity of the 35<sup>th</sup> Avenue Superfund Site and to help determine if any future actions may be needed to protect public health and the environment.


Soil samples were collected within the study area which included your property. The soil samples were collected at a depth of 0-4 inches. The soil samples collected were analyzed for site related contaminants.

Your property did not have site related contaminants which exceed a Removal Management Level (RML). RMLs are values used by the EPA to help determine if any future actions may be needed. No additional actions specific to your property are planned at this time. However, the sample results from your property will be considered should any further study be conducted in the community. The EPA plans to finish its sampling of other properties within the study area and then begin identifying next steps and prioritizing properties for possible cleanup. Laboratory data sheets, which list all of the site related contaminants analyzed for during the sampling, are available upon request.

If you have concerns about potential exposure to soil in your yard or garden, you can take precautions such as washing hands and toys that have been outside and rinsing and peeling garden produce before eating. As well, we have enclosed with this letter a "Frequently Asked Questions" fact sheet which discusses chemical exposure and the overall Superfund process.

The EPA is encouraging all property owners to contact us to discuss the attached data and/or the Superfund process. Please contact Stephanie Y. Brown, Community Involvement Coordinator, at (205) 326-8640, or by e-mail at [brown.stephaniey@epa.gov](mailto:brown.stephaniey@epa.gov), to schedule a convenient time to discuss your results.

Sincerely,

A handwritten signature in black ink, appearing to read "Jeff Crowley", is written over the printed name and title.

Jeff Crowley  
On-Scene Coordinator

EPA Region 4  
Emergency Response and Removal Branch  
E-mail: [crowley.jeffery@epa.gov](mailto:crowley.jeffery@epa.gov)

Enclosures



UNITED STATES ENVIRONMENTAL PROTECTION AGENCY  
REGION 4  
SAM NUNN ATLANTA FEDERAL CENTER  
61 FORSYTH STREET, SW  
ATLANTA, GEORGIA 30303

(b) (6)

February 12, 2013

SUBJECT: Sampling Results for Property at (b) (6)

Dear Resident:

This letter contains the results of the soil samples collected by the U.S. Environmental Protection Agency from the property address listed above which is located within the boundary of the 35<sup>th</sup> Avenue Superfund Site. Records show that you own or currently reside at this property. The purpose of the sampling was to determine whether contamination is present in your soil that may be related to the former and current industry in the vicinity of the 35<sup>th</sup> Avenue Superfund Site and to help determine if any future actions may be needed to protect public health and the environment.


Soil samples were collected within the study area which included your property. The soil samples were collected at a depth of 0-4 inches. The soil samples collected were analyzed for site related contaminants.

Your property did not have site related contaminants which exceed a Removal Management Level (RML). RMLs are values used by the EPA to help determine if any future actions may be needed. No additional actions specific to your property are planned at this time. However, the sample results from your property will be considered should any further study be conducted in the community. The EPA plans to finish its sampling of other properties within the study area and then begin identifying next steps and prioritizing properties for possible cleanup. Laboratory data sheets, which list all of the site related contaminants analyzed for during the sampling, are available upon request.

If you have concerns about potential exposure to soil in your yard or garden, you can take precautions such as washing hands and toys that have been outside and rinsing and peeling garden produce before eating. As well, we have enclosed with this letter a "Frequently Asked Questions" fact sheet which discusses chemical exposure and the overall Superfund process.

The EPA is encouraging all property owners to contact us to discuss the attached data and/or the Superfund process. Please contact Stephanie Y. Brown, Community Involvement Coordinator, at (205) 326-8640, or by e-mail at [brown.stephaniey@epa.gov](mailto:brown.stephaniey@epa.gov), to schedule a convenient time to discuss your results.

Sincerely,

A handwritten signature in black ink, appearing to read 'Jeff Crowley', is written over the printed name and title.

Jeff Crowley  
On-Scene Coordinator

EPA Region 4  
Emergency Response and Removal Branch  
E-mail: [crowley.jeffery@epa.gov](mailto:crowley.jeffery@epa.gov)

Enclosures



UNITED STATES ENVIRONMENTAL PROTECTION AGENCY  
REGION 4  
SAM NUNN ATLANTA FEDERAL CENTER  
61 FORSYTH STREET, SW  
ATLANTA, GEORGIA 30303

(b) (6)

February 12, 2013

SUBJECT: Sampling Results for Property at (b) (6)

Dear Resident:

This letter contains the results of the soil samples collected by the U.S. Environmental Protection Agency from the property address listed above which is located within the boundary of the 35<sup>th</sup> Avenue Superfund Site. Records show that you own or currently reside at this property. The purpose of the sampling was to determine whether contamination is present in your soil that may be related to the former and current industry in the vicinity of the 35<sup>th</sup> Avenue Superfund Site and to help determine if any future actions may be needed to protect public health and the environment.


Soil samples were collected within the study area which included your property. The soil samples were collected at a depth of 0-4 inches. The soil samples collected were analyzed for site related contaminants.

Your property did not have site related contaminants which exceed a Removal Management Level (RML). RMLs are values used by the EPA to help determine if any future actions may be needed. No additional actions specific to your property are planned at this time. However, the sample results from your property will be considered should any further study be conducted in the community. The EPA plans to finish its sampling of other properties within the study area and then begin identifying next steps and prioritizing properties for possible cleanup. Laboratory data sheets, which list all of the site related contaminants analyzed for during the sampling, are available upon request.

If you have concerns about potential exposure to soil in your yard or garden, you can take precautions such as washing hands and toys that have been outside and rinsing and peeling garden produce before eating. As well, we have enclosed with this letter a "Frequently Asked Questions" fact sheet which discusses chemical exposure and the overall Superfund process.

The EPA is encouraging all property owners to contact us to discuss the attached data and/or the Superfund process. Please contact Stephanie Y. Brown, Community Involvement Coordinator, at (205) 326-8640, or by e-mail at [brown.stephaniey@epa.gov](mailto:brown.stephaniey@epa.gov), to schedule a convenient time to discuss your results.

Sincerely,

A handwritten signature in black ink, appearing to read 'Jeff Crowley', with a long, sweeping horizontal line extending to the right.

Jeff Crowley  
On-Scene Coordinator

EPA Region 4  
Emergency Response and Removal Branch  
E-mail: [crowley.jeffery@epa.gov](mailto:crowley.jeffery@epa.gov)

Enclosures



UNITED STATES ENVIRONMENTAL PROTECTION AGENCY  
REGION 4  
SAM NUNN ATLANTA FEDERAL CENTER  
61 FORSYTH STREET, SW  
ATLANTA, GEORGIA 30303

(b) (6)

February 12, 2013

(b) (6)

SUBJECT: Sampling Results for Property at \_\_\_\_\_

Dear Resident:

This letter contains the results of the soil samples collected by the U.S. Environmental Protection Agency from the property address listed above which is located within the boundary of the 35<sup>th</sup> Avenue Superfund Site. Records show that you own or currently reside at this property. The purpose of the sampling was to determine whether contamination is present in your soil that may be related to the former and current industry in the vicinity of the 35<sup>th</sup> Avenue Superfund Site and to help determine if any future actions may be needed to protect public health and the environment.


Soil samples were collected within the study area which included your property. The soil samples were collected at a depth of 0-4 inches. The soil samples collected were analyzed for site related contaminants.

Your property did not have site related contaminants which exceed a Removal Management Level (RML). RMLs are values used by the EPA to help determine if any future actions may be needed. No additional actions specific to your property are planned at this time. However, the sample results from your property will be considered should any further study be conducted in the community. The EPA plans to finish its sampling of other properties within the study area and then begin identifying next steps and prioritizing properties for possible cleanup. Laboratory data sheets, which list all of the site related contaminants analyzed for during the sampling, are available upon request.

If you have concerns about potential exposure to soil in your yard or garden, you can take precautions such as washing hands and toys that have been outside and rinsing and peeling garden produce before eating. As well, we have enclosed with this letter a "Frequently Asked Questions" fact sheet which discusses chemical exposure and the overall Superfund process.

The EPA is encouraging all property owners to contact us to discuss the attached data and/or the Superfund process. Please contact Stephanie Y. Brown, Community Involvement Coordinator, at (205) 326-8640, or by e-mail at [brown.stephaniey@epa.gov](mailto:brown.stephaniey@epa.gov), to schedule a convenient time to discuss your results.

Sincerely,

A handwritten signature in black ink, appearing to read "Jeff Crowley", with a long, sweeping horizontal line extending to the right.

Jeff Crowley  
On-Scene Coordinator

EPA Region 4  
Emergency Response and Removal Branch  
E-mail: [crowley.jeffery@epa.gov](mailto:crowley.jeffery@epa.gov)

Enclosures



UNITED STATES ENVIRONMENTAL PROTECTION AGENCY  
REGION 4  
SAM NUNN ATLANTA FEDERAL CENTER  
61 FORSYTH STREET, SW  
ATLANTA, GEORGIA 30303

(b) (6)

February 12, 2013

(b) (6)

SUBJECT: Sampling Results for Property at \_\_\_\_\_

Dear Resident:

This letter contains the results of the soil samples collected by the U.S. Environmental Protection Agency from the property address listed above which is located within the boundary of the 35<sup>th</sup> Avenue Superfund Site. Records show that you own or currently reside at this property. The purpose of the sampling was to determine whether contamination is present in your soil that may be related to the former and current industry in the vicinity of the 35<sup>th</sup> Avenue Superfund Site and to help determine if any future actions may be needed to protect public health and the environment.


Soil samples were collected within the study area which included your property. The soil samples were collected at a depth of 0-4 inches. The soil samples collected were analyzed for site related contaminants.

Your property did not have site related contaminants which exceed a Removal Management Level (RML). RMLs are values used by the EPA to help determine if any future actions may be needed. No additional actions specific to your property are planned at this time. However, the sample results from your property will be considered should any further study be conducted in the community. The EPA plans to finish its sampling of other properties within the study area and then begin identifying next steps and prioritizing properties for possible cleanup. Laboratory data sheets, which list all of the site related contaminants analyzed for during the sampling, are available upon request.

If you have concerns about potential exposure to soil in your yard or garden, you can take precautions such as washing hands and toys that have been outside and rinsing and peeling garden produce before eating. As well, we have enclosed with this letter a "Frequently Asked Questions" fact sheet which discusses chemical exposure and the overall Superfund process.

The EPA is encouraging all property owners to contact us to discuss the attached data and/or the Superfund process. Please contact Stephanie Y. Brown, Community Involvement Coordinator, at (205) 326-8640, or by e-mail at [brown.stephaniey@epa.gov](mailto:brown.stephaniey@epa.gov), to schedule a convenient time to discuss your results.

Sincerely,

A handwritten signature in black ink, appearing to read 'Jeff Crowley', with a long, sweeping horizontal line extending to the right.

Jeff Crowley  
On-Scene Coordinator

EPA Region 4  
Emergency Response and Removal Branch  
E-mail: [crowley.jeffery@epa.gov](mailto:crowley.jeffery@epa.gov)

Enclosures



UNITED STATES ENVIRONMENTAL PROTECTION AGENCY

REGION 4

SAM NUNN ATLANTA FEDERAL CENTER

61 FORSYTH STREET, SW

ATLANTA, GEORGIA 30303

(b) (6)

February 12, 2013

(b) (6)

SUBJECT: Sampling Results for Property at

Dear Resident:

This letter contains the results of the soil samples collected by the U.S. Environmental Protection Agency from the property address listed above which is located within the boundary of the 35<sup>th</sup> Avenue Superfund Site. Records show that you own or currently reside at this property. The purpose of the sampling was to determine whether contamination is present in your soil that may be related to the former and current industry in the vicinity of the 35<sup>th</sup> Avenue Superfund Site and to help determine if any future actions may be needed to protect public health and the environment.


Soil samples were collected within the study area which included your property. The soil samples were collected at a depth of 0-4 inches. The soil samples collected were analyzed for site related contaminants.

Your property did not have site related contaminants which exceed a Removal Management Level (RML). RMLs are values used by the EPA to help determine if any future actions may be needed. No additional actions specific to your property are planned at this time. However, the sample results from your property will be considered should any further study be conducted in the community. The EPA plans to finish its sampling of other properties within the study area and then begin identifying next steps and prioritizing properties for possible cleanup. Laboratory data sheets, which list all of the site related contaminants analyzed for during the sampling, are available upon request.

If you have concerns about potential exposure to soil in your yard or garden, you can take precautions such as washing hands and toys that have been outside and rinsing and peeling garden produce before eating. As well, we have enclosed with this letter a "Frequently Asked Questions" fact sheet which discusses chemical exposure and the overall Superfund process.

The EPA is encouraging all property owners to contact us to discuss the attached data and/or the Superfund process. Please contact Stephanie Y. Brown, Community Involvement Coordinator, at (205) 326-8640, or by e-mail at [brown.stephaniey@epa.gov](mailto:brown.stephaniey@epa.gov), to schedule a convenient time to discuss your results.

Sincerely,

A handwritten signature in black ink, appearing to read 'Jeff Crowley', with a long, sweeping horizontal line extending to the right.

Jeff Crowley  
On-Scene Coordinator

EPA Region 4  
Emergency Response and Removal Branch  
E-mail: [crowley.jeffery@epa.gov](mailto:crowley.jeffery@epa.gov)

Enclosures



UNITED STATES ENVIRONMENTAL PROTECTION AGENCY  
REGION 4  
SAM NUNN ATLANTA FEDERAL CENTER  
61 FORSYTH STREET, SW  
ATLANTA, GEORGIA 30303

(b) (6)

February 12, 2013

SUBJECT: Sampling Results for Property at (b) (6)

Dear Resident:

This letter contains the results of the soil samples collected by the U.S. Environmental Protection Agency from the property address listed above which is located within the boundary of the 35<sup>th</sup> Avenue Superfund Site. Records show that you own or currently reside at this property. The purpose of the sampling was to determine whether contamination is present in your soil that may be related to the former and current industry in the vicinity of the 35<sup>th</sup> Avenue Superfund Site and to help determine if any future actions may be needed to protect public health and the environment.


Soil samples were collected within the study area which included your property. The soil samples were collected at a depth of 0-4 inches. The soil samples collected were analyzed for site related contaminants.

Your property did not have site related contaminants which exceed a Removal Management Level (RML). RMLs are values used by the EPA to help determine if any future actions may be needed. No additional actions specific to your property are planned at this time. However, the sample results from your property will be considered should any further study be conducted in the community. The EPA plans to finish its sampling of other properties within the study area and then begin identifying next steps and prioritizing properties for possible cleanup. Laboratory data sheets, which list all of the site related contaminants analyzed for during the sampling, are available upon request.

If you have concerns about potential exposure to soil in your yard or garden, you can take precautions such as washing hands and toys that have been outside and rinsing and peeling garden produce before eating. As well, we have enclosed with this letter a "Frequently Asked Questions" fact sheet which discusses chemical exposure and the overall Superfund process.

The EPA is encouraging all property owners to contact us to discuss the attached data and/or the Superfund process. Please contact Stephanie Y. Brown, Community Involvement Coordinator, at (205) 326-8640, or by e-mail at [brown.stephaniey@epa.gov](mailto:brown.stephaniey@epa.gov), to schedule a convenient time to discuss your results.

Sincerely,

A handwritten signature in black ink, appearing to read 'Jeff Crowley', with a long, sweeping horizontal line extending to the right.

Jeff Crowley  
On-Scene Coordinator

EPA Region 4  
Emergency Response and Removal Branch  
E-mail: [crowley.jeffery@epa.gov](mailto:crowley.jeffery@epa.gov)

Enclosures



UNITED STATES ENVIRONMENTAL PROTECTION AGENCY  
REGION 4  
SAM NUNN ATLANTA FEDERAL CENTER  
61 FORSYTH STREET, SW  
ATLANTA, GEORGIA 30303

(b) (6)

February 12, 2013

SUBJECT: Sampling Results for Property at (b) (6)

Dear Resident:

This letter contains the results of the soil samples collected by the U.S. Environmental Protection Agency from the property address listed above which is located within the boundary of the 35<sup>th</sup> Avenue Superfund Site. Records show that you own or currently reside at this property. The purpose of the sampling was to determine whether contamination is present in your soil that may be related to the former and current industry in the vicinity of the 35<sup>th</sup> Avenue Superfund Site and to help determine if any future actions may be needed to protect public health and the environment.


Soil samples were collected within the study area which included your property. The soil samples were collected at a depth of 0-4 inches. The soil samples collected were analyzed for site related contaminants.

Your property did not have site related contaminants which exceed a Removal Management Level (RML). RMLs are values used by the EPA to help determine if any future actions may be needed. No additional actions specific to your property are planned at this time. However, the sample results from your property will be considered should any further study be conducted in the community. The EPA plans to finish its sampling of other properties within the study area and then begin identifying next steps and prioritizing properties for possible cleanup. Laboratory data sheets, which list all of the site related contaminants analyzed for during the sampling, are available upon request.

If you have concerns about potential exposure to soil in your yard or garden, you can take precautions such as washing hands and toys that have been outside and rinsing and peeling garden produce before eating. As well, we have enclosed with this letter a "Frequently Asked Questions" fact sheet which discusses chemical exposure and the overall Superfund process.

The EPA is encouraging all property owners to contact us to discuss the attached data and/or the Superfund process. Please contact Stephanie Y. Brown, Community Involvement Coordinator, at (205) 326-8640, or by e-mail at [brown.stephaniey@epa.gov](mailto:brown.stephaniey@epa.gov), to schedule a convenient time to discuss your results.

Sincerely,

A handwritten signature in black ink, appearing to read 'Jeff Crowley', is written over the printed name and title.

Jeff Crowley  
On-Scene Coordinator

EPA Region 4  
Emergency Response and Removal Branch  
E-mail: [crowley.jeffery@epa.gov](mailto:crowley.jeffery@epa.gov)

Enclosures



UNITED STATES ENVIRONMENTAL PROTECTION AGENCY  
REGION 4  
SAM NUNN ATLANTA FEDERAL CENTER  
61 FORSYTH STREET, SW  
ATLANTA, GEORGIA 30303

(b) (6)

February 12, 2013

SUBJECT: Sampling Results for Property at (b) (6)

Dear Resident:

This letter contains the results of the soil samples collected by the U.S. Environmental Protection Agency from the property address listed above which is located within the boundary of the 35<sup>th</sup> Avenue Superfund Site. Records show that you own or currently reside at this property. The purpose of the sampling was to determine whether contamination is present in your soil that may be related to the former and current industry in the vicinity of the 35<sup>th</sup> Avenue Superfund Site and to help determine if any future actions may be needed to protect public health and the environment.


Soil samples were collected within the study area which included your property. The soil samples were collected at a depth of 0-4 inches. The soil samples collected were analyzed for site related contaminants.

Your property did not have site related contaminants which exceed a Removal Management Level (RML). RMLs are values used by the EPA to help determine if any future actions may be needed. No additional actions specific to your property are planned at this time. However, the sample results from your property will be considered should any further study be conducted in the community. The EPA plans to finish its sampling of other properties within the study area and then begin identifying next steps and prioritizing properties for possible cleanup. Laboratory data sheets, which list all of the site related contaminants analyzed for during the sampling, are available upon request.

If you have concerns about potential exposure to soil in your yard or garden, you can take precautions such as washing hands and toys that have been outside and rinsing and peeling garden produce before eating. As well, we have enclosed with this letter a "Frequently Asked Questions" fact sheet which discusses chemical exposure and the overall Superfund process.

The EPA is encouraging all property owners to contact us to discuss the attached data and/or the Superfund process. Please contact Stephanie Y. Brown, Community Involvement Coordinator, at (205) 326-8640, or by e-mail at [brown.stephaniey@epa.gov](mailto:brown.stephaniey@epa.gov), to schedule a convenient time to discuss your results.

Sincerely,

A handwritten signature in black ink, appearing to read 'Jeff Crowley', with a long, sweeping horizontal line extending to the right.

Jeff Crowley  
On-Scene Coordinator

EPA Region 4  
Emergency Response and Removal Branch  
E-mail: [crowley.jeffery@epa.gov](mailto:crowley.jeffery@epa.gov)

Enclosures



UNITED STATES ENVIRONMENTAL PROTECTION AGENCY  
REGION 4  
SAM NUNN ATLANTA FEDERAL CENTER  
61 FORSYTH STREET, SW  
ATLANTA, GEORGIA 30303

(b) (6)

February 12, 2013

SUBJECT: Sampling Results for Property at (b) (6)

Dear Resident:

This letter contains the results of the soil samples collected by the U.S. Environmental Protection Agency from the property address listed above which is located within the boundary of the 35<sup>th</sup> Avenue Superfund Site. Records show that you own or currently reside at this property. The purpose of the sampling was to determine whether contamination is present in your soil that may be related to the former and current industry in the vicinity of the 35<sup>th</sup> Avenue Superfund Site and to help determine if any future actions may be needed to protect public health and the environment.


Soil samples were collected within the study area which included your property. The soil samples were collected at a depth of 0-4 inches. The soil samples collected were analyzed for site related contaminants.

Your property did not have site related contaminants which exceed a Removal Management Level (RML). RMLs are values used by the EPA to help determine if any future actions may be needed. No additional actions specific to your property are planned at this time. However, the sample results from your property will be considered should any further study be conducted in the community. The EPA plans to finish its sampling of other properties within the study area and then begin identifying next steps and prioritizing properties for possible cleanup. Laboratory data sheets, which list all of the site related contaminants analyzed for during the sampling, are available upon request.

If you have concerns about potential exposure to soil in your yard or garden, you can take precautions such as washing hands and toys that have been outside and rinsing and peeling garden produce before eating. As well, we have enclosed with this letter a "Frequently Asked Questions" fact sheet which discusses chemical exposure and the overall Superfund process.

The EPA is encouraging all property owners to contact us to discuss the attached data and/or the Superfund process. Please contact Stephanie Y. Brown, Community Involvement Coordinator, at (205) 326-8640, or by e-mail at [brown.stephaniey@epa.gov](mailto:brown.stephaniey@epa.gov), to schedule a convenient time to discuss your results.

Sincerely,

A handwritten signature in black ink, appearing to read 'Jeff Crowley', with a long, sweeping horizontal line extending to the right.

Jeff Crowley  
On-Scene Coordinator

EPA Region 4  
Emergency Response and Removal Branch  
E-mail: [crowley.jeffery@epa.gov](mailto:crowley.jeffery@epa.gov)

Enclosures