

Collaboration and Community on the Bronx River



NYC Parks



bronx river alliance

December 2, 2014



Bronx River 23 mile long





1970s: A River in Distress





Uniting for Action





Vision Becomes Reality

2005 2006 2007 2008 2009 2010 2011 2012 2013 2014 2015

Bronx River Forest Floodplain

Hunts Point Riverside Park

Muskrat Cove

Concrete Plant Park

National Water Trail

Starlight Park Phase 1

Fish Ladder

River House




2005 Bronx River Forest Floodplain

2007 Hunts Point Riverside Park





2008 Muskrat Cove



2010 Concrete Plant Park



2013 Starlight Park



2015 Fish Ladder

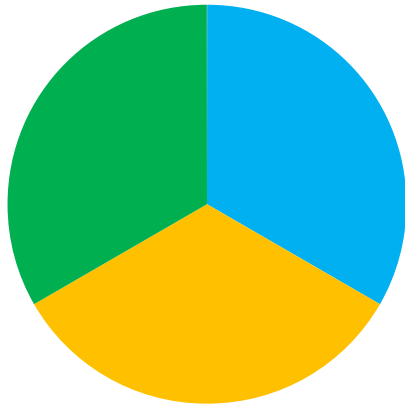


2015 Bronx River House

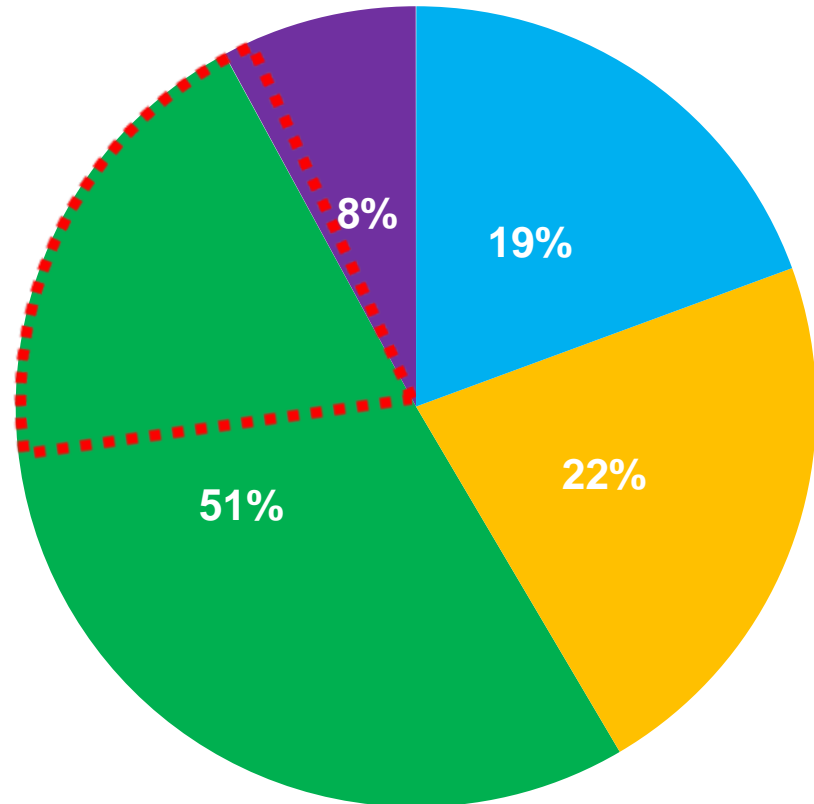


Source of Capital Projects Funds

**\$33 million
Committed 2000**



**\$177 million
Committed or Spent 1999-2014**



- Federal
- State
- City
- Private
- Mitigation

Funding Sources

- **Federal**
- **State**
- **City**
- **Non-profit**
- **Private**



Bridge the gap Starlight Park Link

Bronx River Greenway

8 miles



Starlight Phase 2: The Missing Link in the Bronx River Greenway

-  Phase 1 - Completed January 2013
-  Phase 2



bronx river alliance

www.bronxriver.org