

LEGEND

- State Route
- Geo Feature
- ◆ Town, Small City
- ▲ Park
- ⬢ US Highway
- County Boundary
- Population Center
- Street, Road
- Hwy Ramp
- Major Street/Road
- Street, Road
- State Route
- US Highway
- +++ Railroad
- River
- Open Water

Scale 1:62,500 (at center)

1 Miles

2 KM

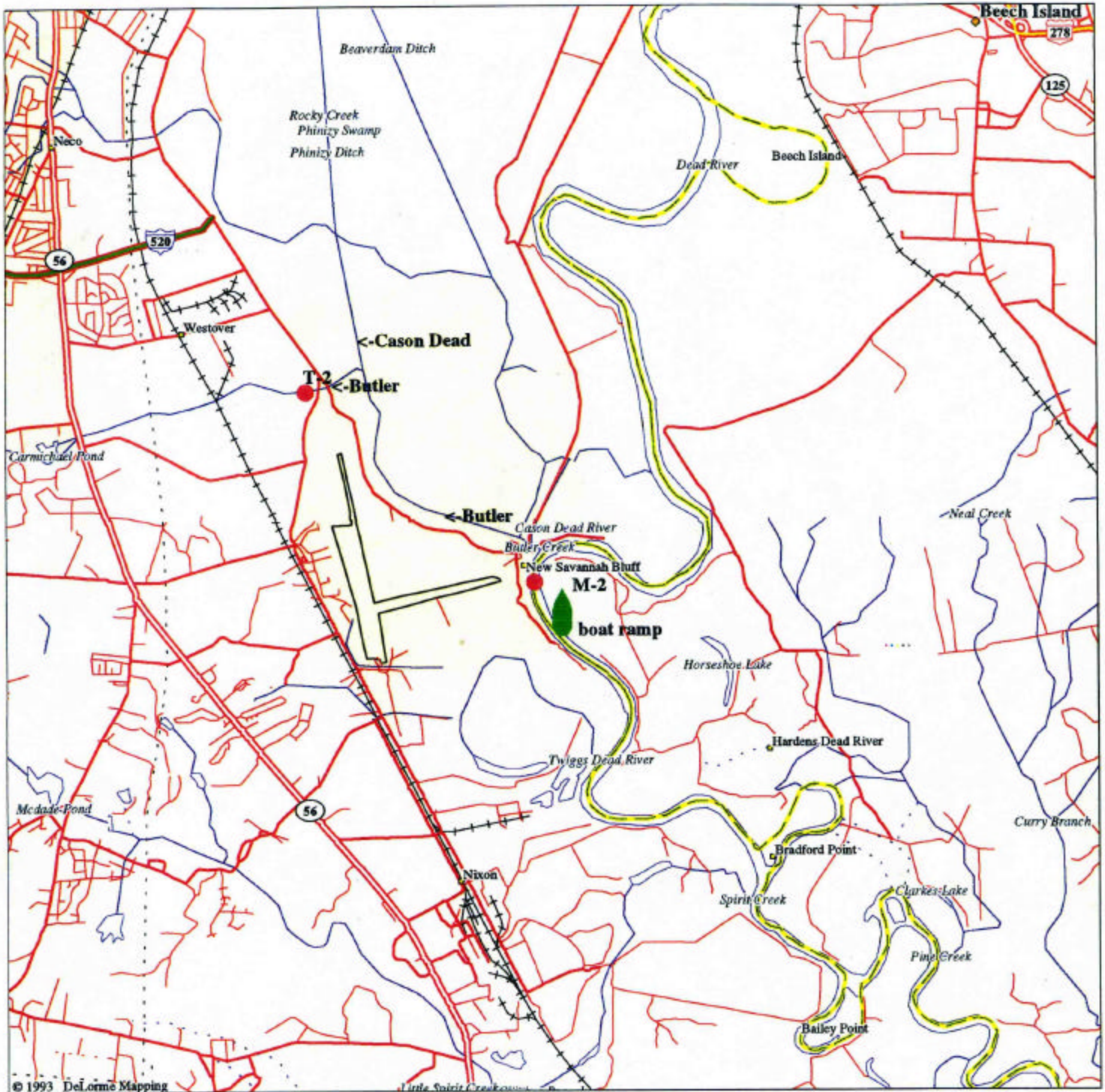
Mag 13.00

Tue Oct 24 09:15:41 2000

Figure 5. Location Centers for the M-1 Savannah River and the T-1 Horse Creek Fish Collections.

M-1: W 81 55 27.4
N 33 27 31.5

T-1: W 81 55 8.3
N 33 27 52.2



© 1993 DeLorme Mapping

LEGEND

- State Route
- Geo Feature
- Interstate, Turnpike
- County Boundary
- Population Center
- Street, Road
- Hwy Ramp
- Major Street/Road
- Interstate Highway
- State Route
- Railroad
- River
- Intermittent River
- Airfield
- Utility (powerline)
- Open Water

Scale 1:62,500 (at center)

1 Miles

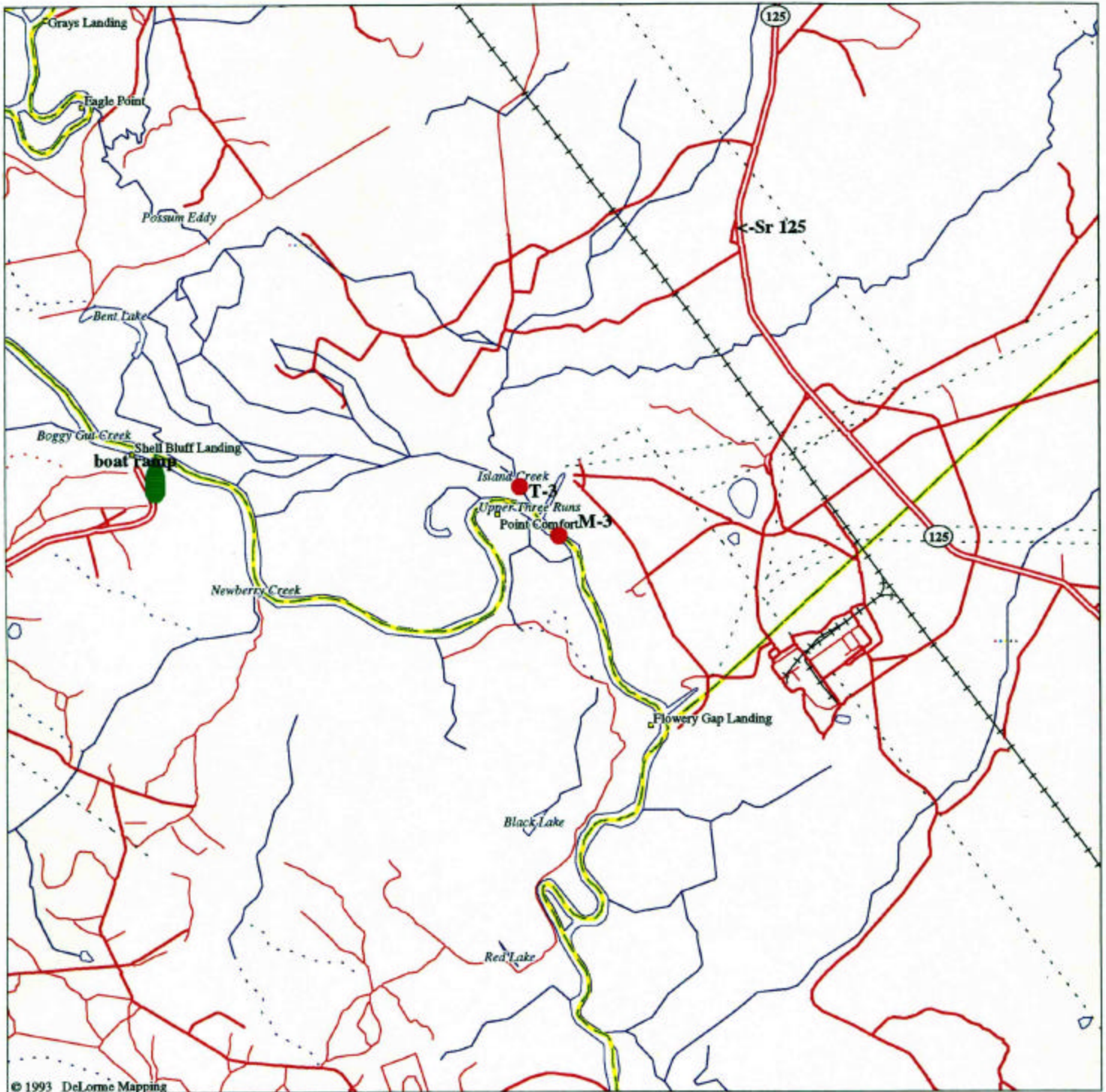
2 KM

Mag 13.00

Tue Oct 24 09:15:54 2000

Figure 6. Location Centers for the M-2 Savannah River and the T-2 Butler Creek Fish Collections.

M-2:	W	81	56	49.4	T-2	W	81	58	30.5
	N	33	22	8.1		N	33	23	19.8



© 1993 DeLorme Mapping

LEGEND

- State Route
- Geo Feature
- County Boundary
- Street, Road
- Major Street/Road
- ... Variable Trails
- State Route
- +++ Railroad
- River

- ... Intermittent River
- ... Utility (powerline)
- Open Water

Scale 1:62,500 (at center)

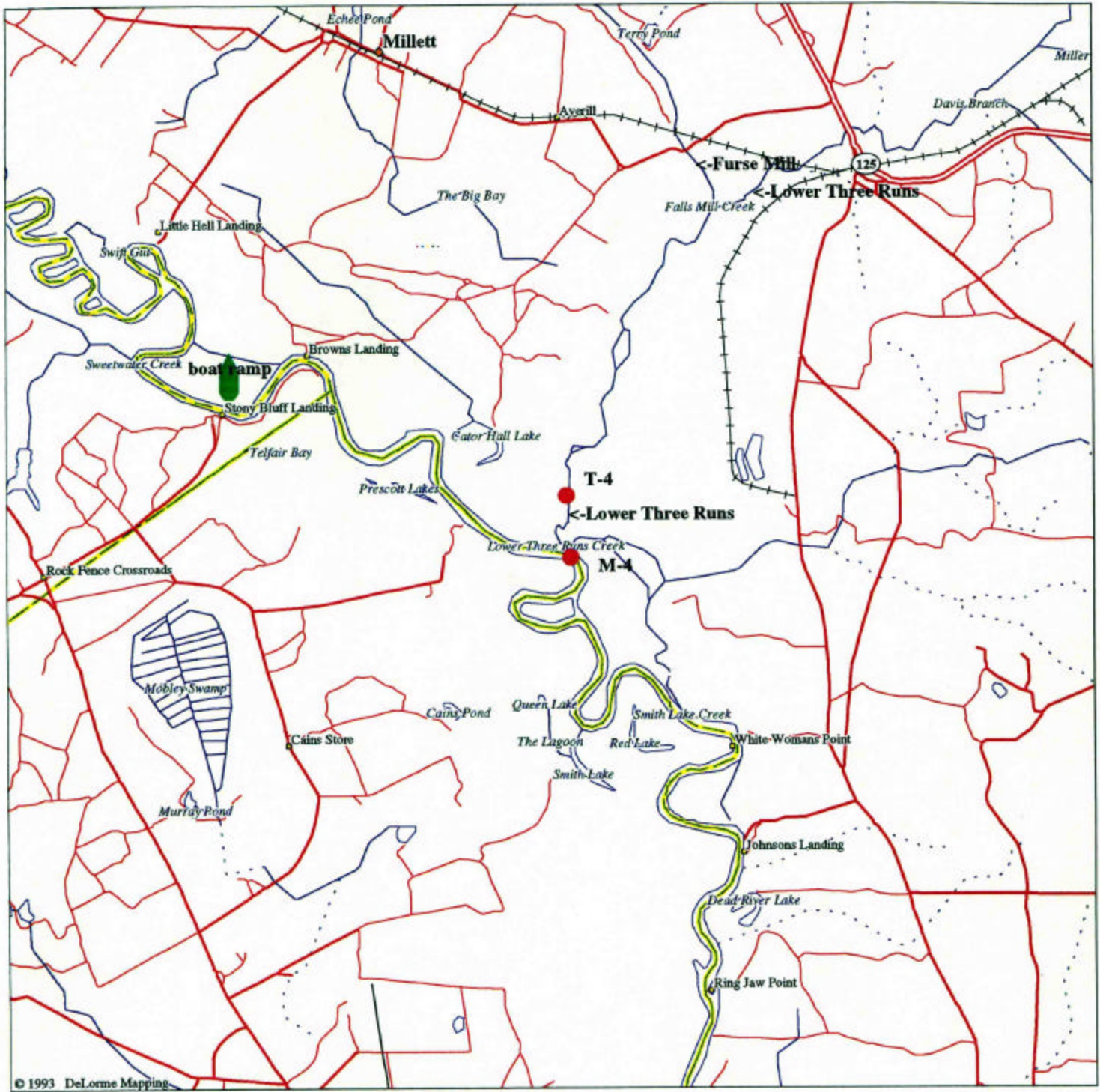
1 Miles

2 KM

Mag 13.00
Tue Oct 24 09:16:13 2000

Figure 7. Location Centers for the M-3 Savannah River and T-3 Upper Three Runs Fish Collections.

M-3:	W	81	46	12.9	T-3:	W	81	46	30.8
	N	33	13	5.8		N	33	13	24.5



© 1993 DeLorme Mapping

- LEGEND**
- Geo Feature
 - County Boundary
 - Street, Road
 - Major Street/Road
 - +++ Railroad
 - River
 - ... Intermittent River
 - Land Mass
 - Open Water

Scale 1:62,500 (at center)

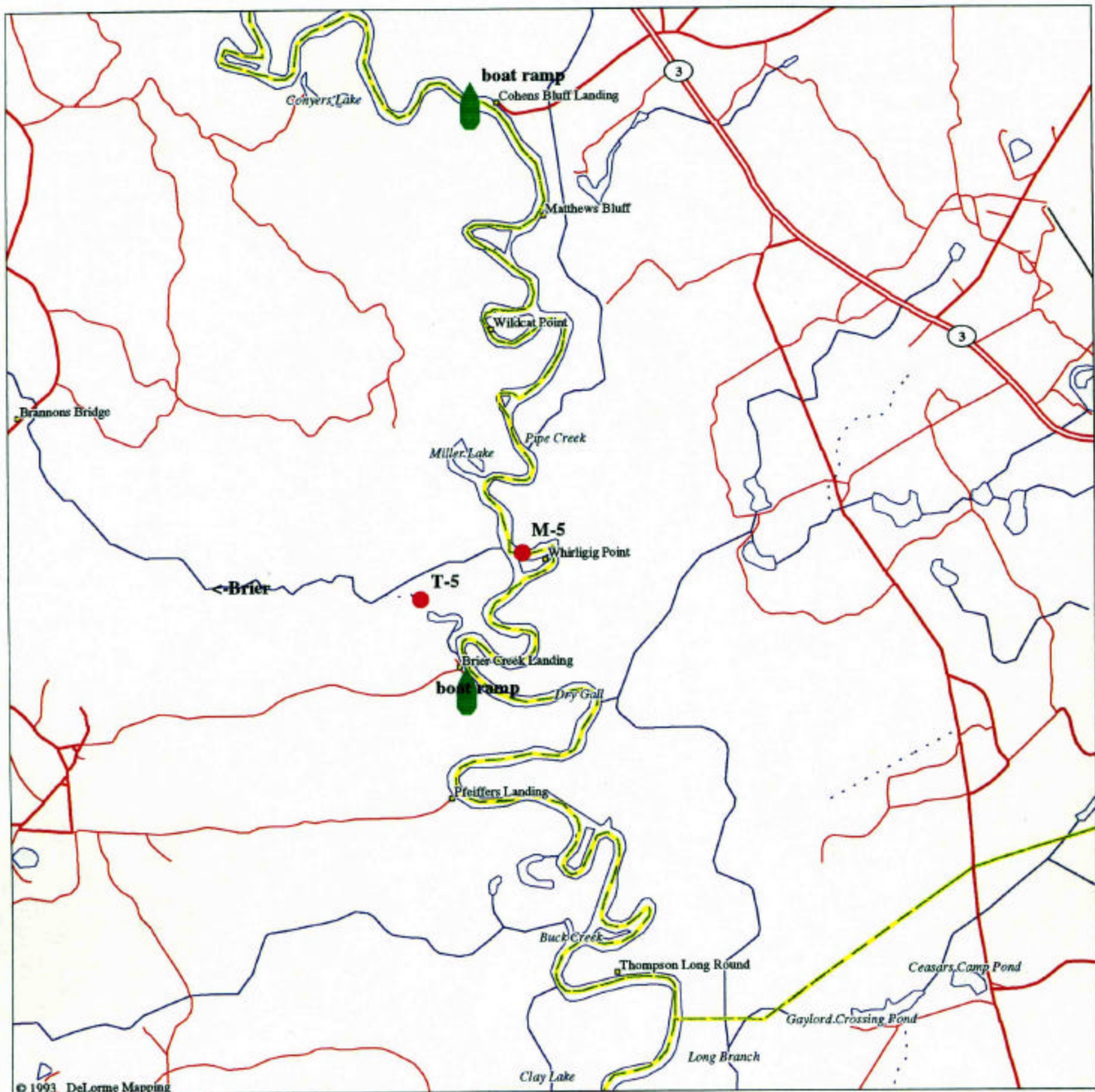
1 Miles

2 KM

Mag 13.00
Tue Oct 24 09:16:55 2000

Figure 8. Location Centers for the M-4 Savannah River and T-4 Lower Three Runs Fish Collections.

M-4:	W	81	30	44.0	T-4:	W	81	30	45.7
	N	33	1	41.8		N	33	2	4.8



© 1993 DeLorme Mapping

LEGEND

- State Route
- Geo Feature
- County Boundary
- Street, Road
- Major Street/Road
- State Route
- River
- ... Intermittent River
- Land Mass

□ Open Water

Scale 1:62,500 (at center)

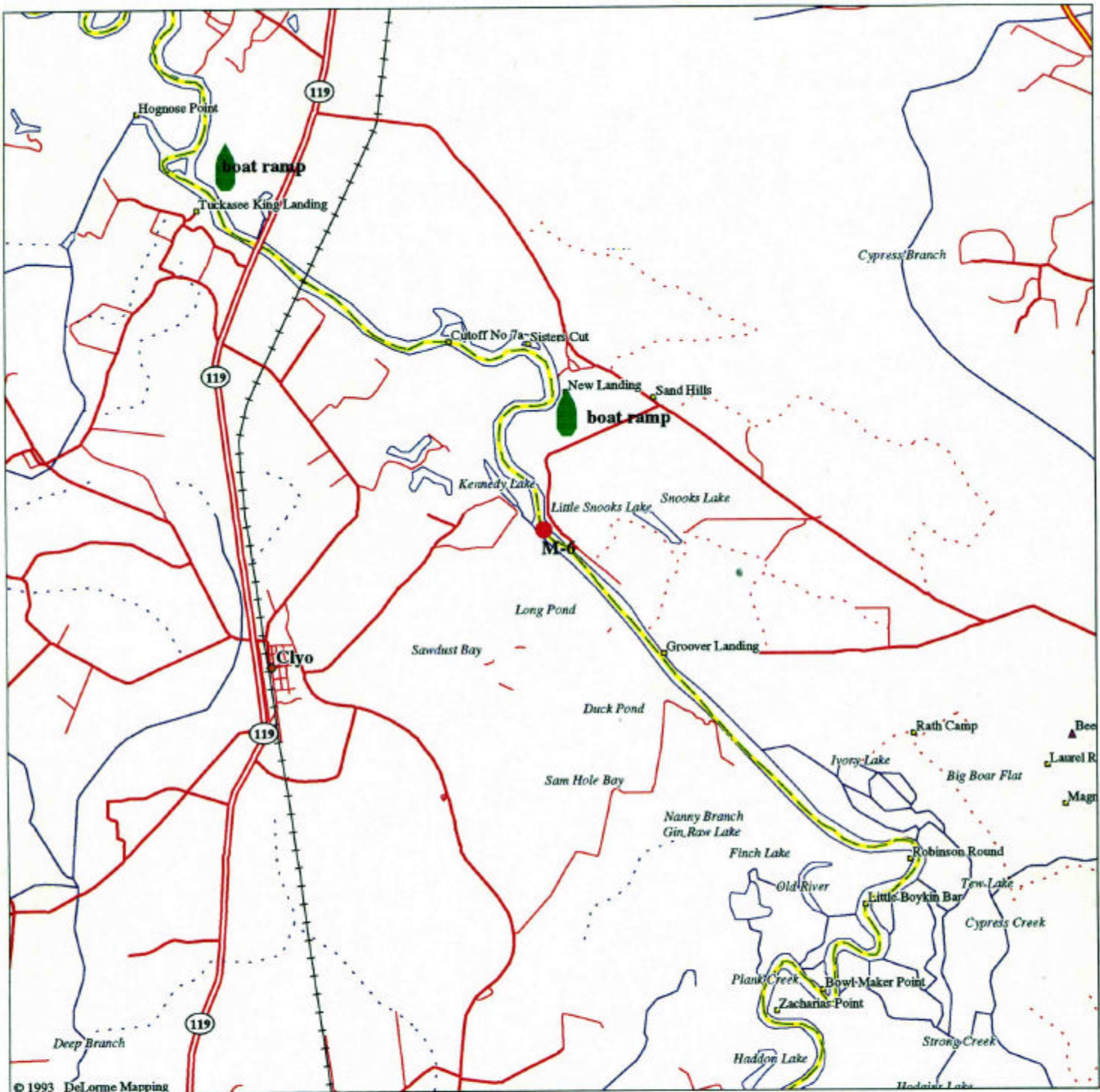
1 Miles

2 KM

Mag 13.00
Tue Oct 24 09:18:27 2000

Figure 9. Location Centers for the M-5 Savannah River and T-5 Brier Creek Fish Collections.

M-5:	W	81	25	25.8	T-5:	W	81	26	11.0
	N	32	47	39.5		N	32	47	22.6



© 1993 DeLorme Mapping

LEGEND

- State Route
- Geo Feature
- ◆ Town, Small City
- County Boundary
- Street, Road
- Major Street/Road
- ... Variable Trails
- State Route
- US Highway
- +++ Railroad
- River
- ... Intermittent River
- Land Mass
- Open Water

Scale 1:62,500 (at center)

1 Miles

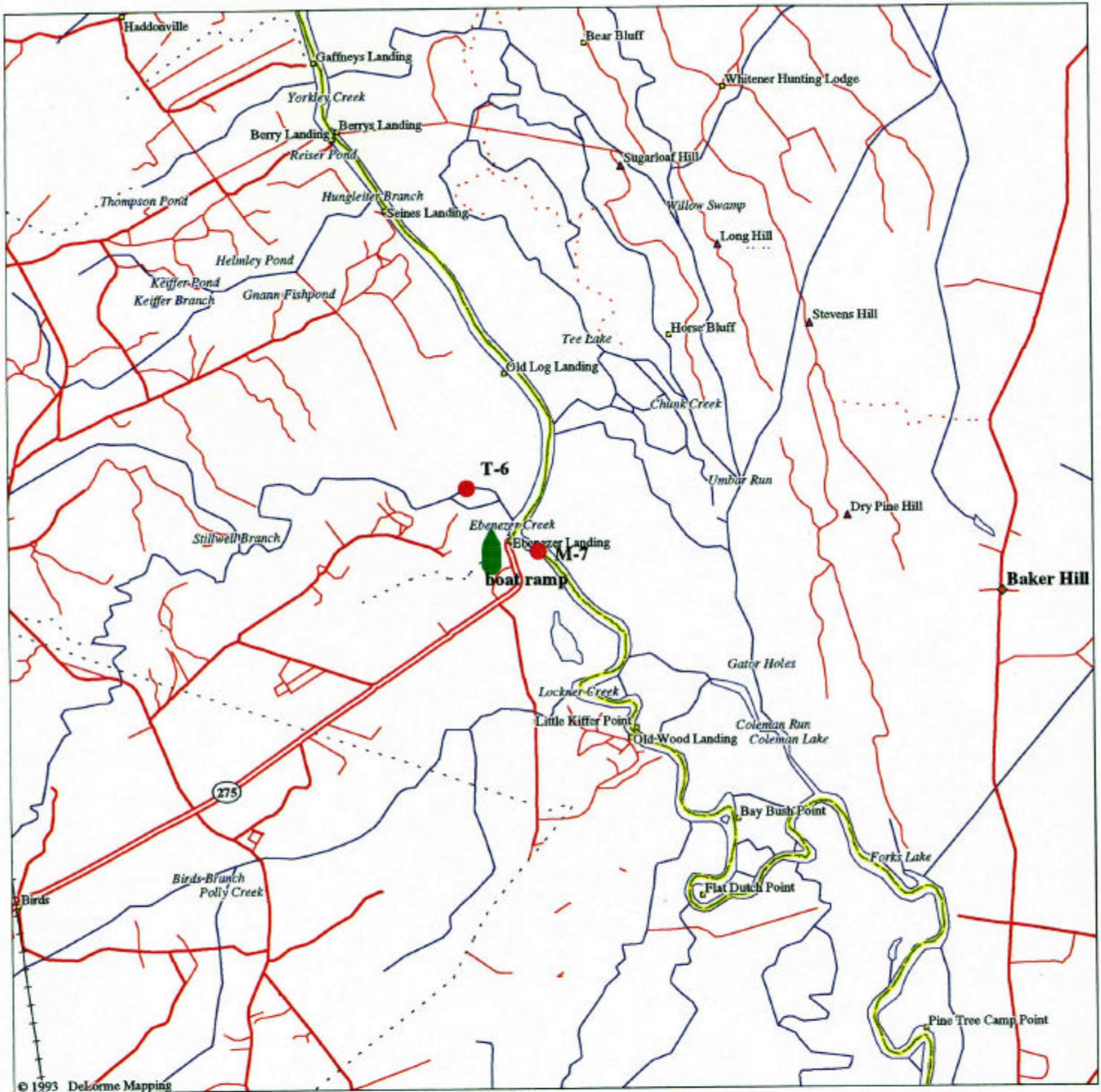
2 KM

Mag 13.00

Tue Oct 24 09:18:52 2000

Figure 10. Location Centers for the M-6 Savannah River Fish Collection.

M-6: W 81 14 0.4
N 32 29 55.4




© 1993 DeLorme Mapping

LEGEND

- State Route
- Geo Feature
- ◆ Town, Small City
- ▲ Hill
- County Boundary
- Street, Road
- Major Street/Road
- ⋯ Variable Trails
- State Route
- River
- ⋯ Intermittent River
- ⋯ Utility (powerline)
- Land Mass
- Open Water

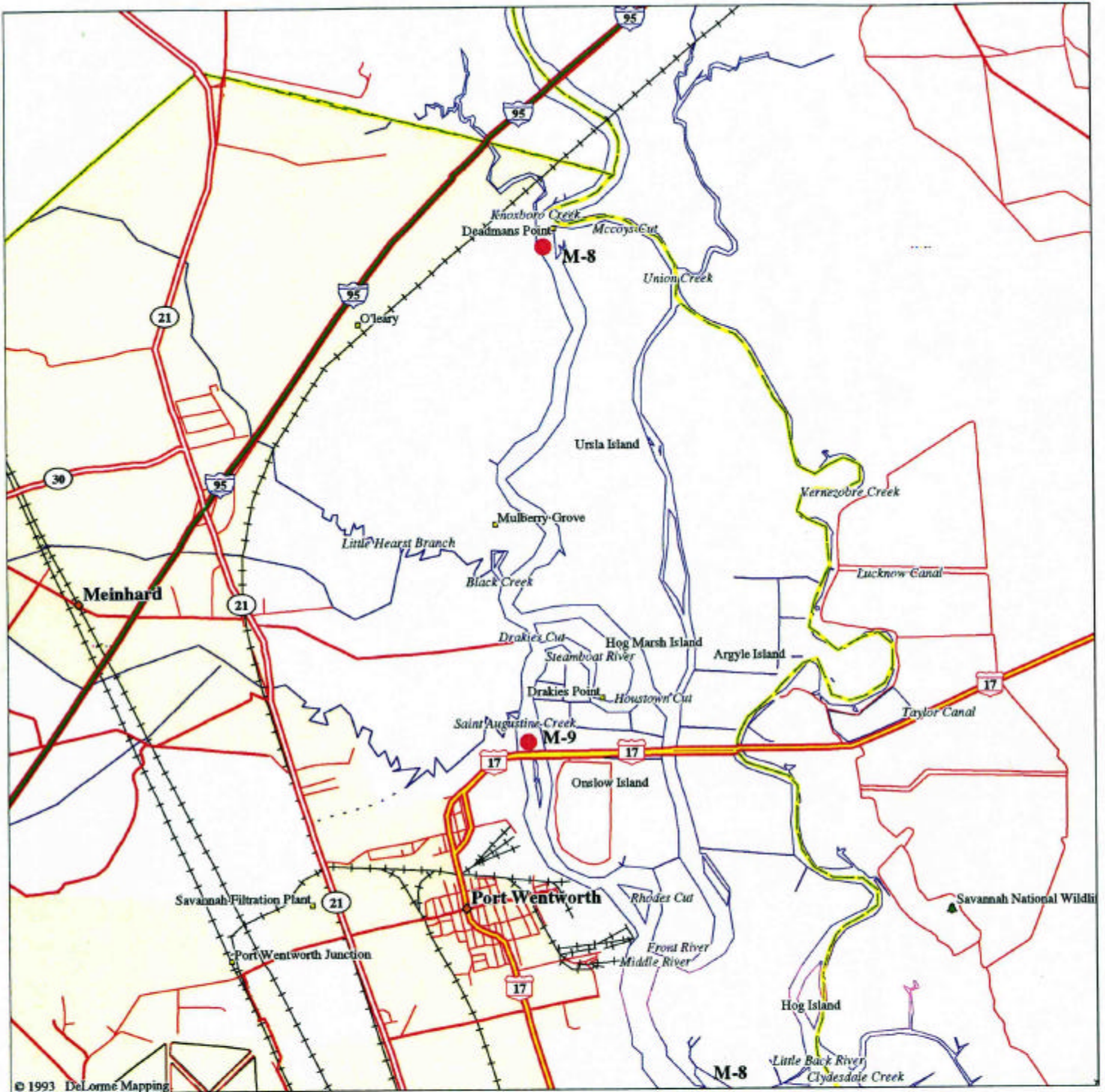
Scale 1:62,500 (at center)



Mag 13.00
Tue Oct 24 09:19:10 2000

Figure 11. Location Centers for the M-7 Savannah River and T-6 Ebenezer Creek Fish Collections.

M-7: W 81 10 43.7	T-6: W 81 11 15.9
N 32 22 40.9	N 32 23 4.4




© 1993 DeLorme Mapping

LEGEND

- State Route
- Geo Feature
- ◆ Town, Small City
- ⊔ Interstate, Turnpike
- ⊔ US Highway
- County Boundary
- Population Center
- Street, Road
- Hwy Ramp
- Major Street/Road
- Interstate Highway
- State Route
- US Highway
- +++ Railroad
- River
- ... Intermittent River
- Land Mass
- Open Water

Scale 1:62,500 (at center)



Mag 13.00
Tue Oct 24 09:19:40 2000

Figure 12. Location Centers for the M-8 and M-8b Savannah River Fish Collections.

M-8:	W	81	9	11.5	M-8b	W	81	9	19.8
	N	32	13	8.6		N	32	10	0.1