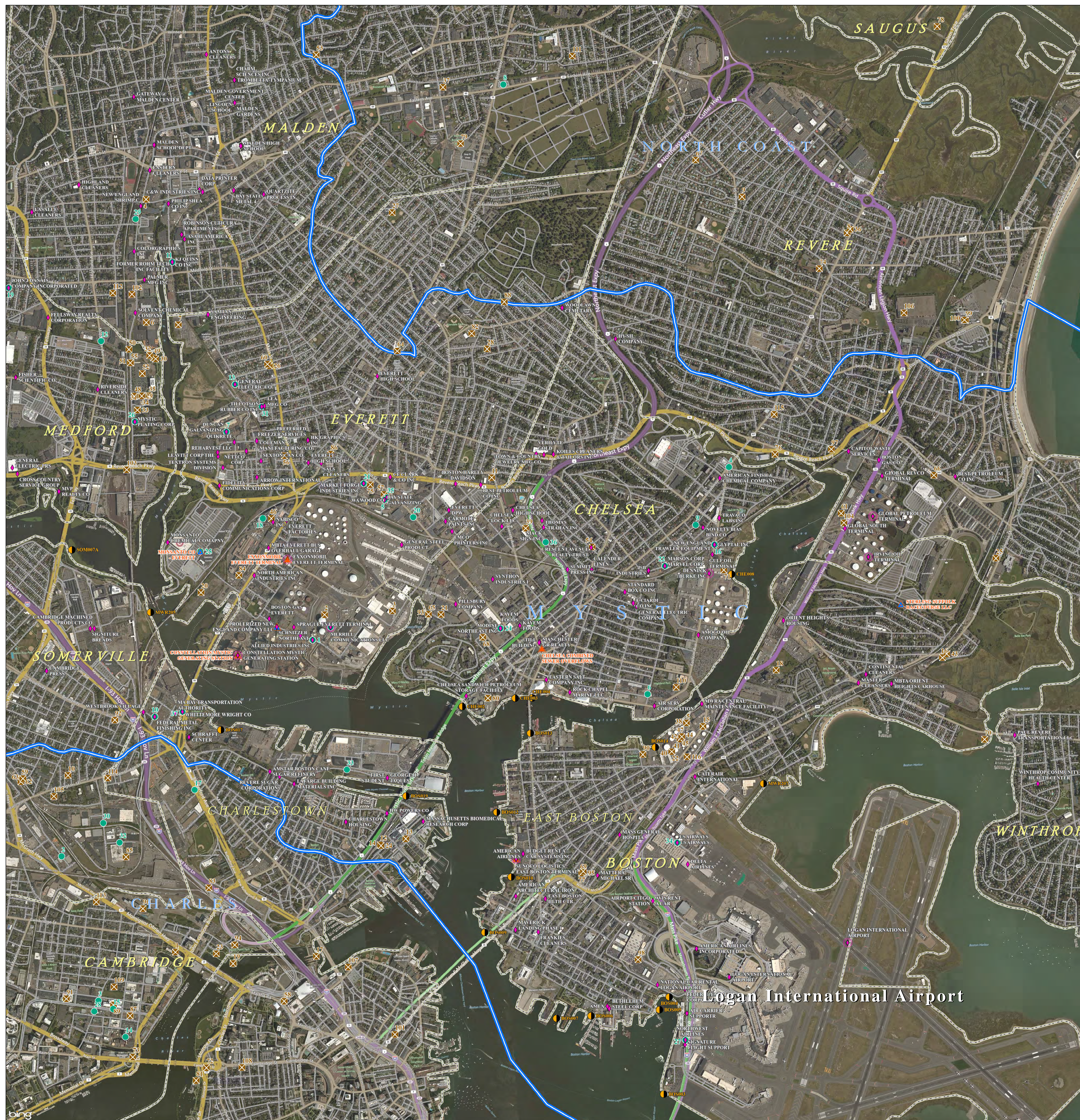


# Lower Mystic River Watershed

## Facilities and Sites of Environmental Concern

Charlestown, Chelsea, East Boston, Everett, Malden, Medford, Revere, Somerville, and Wintthrop, MA



### Features of Interest:

- Watershed Boundaries
- Municipal Boundaries
- Combined Sewer Overflows

### Air Facilities

- Air Toxics Source - Major
- Air Toxics Source - Minor

### Water Discharges

- NPDES Facility - Major
- NPDES Facility - Minor

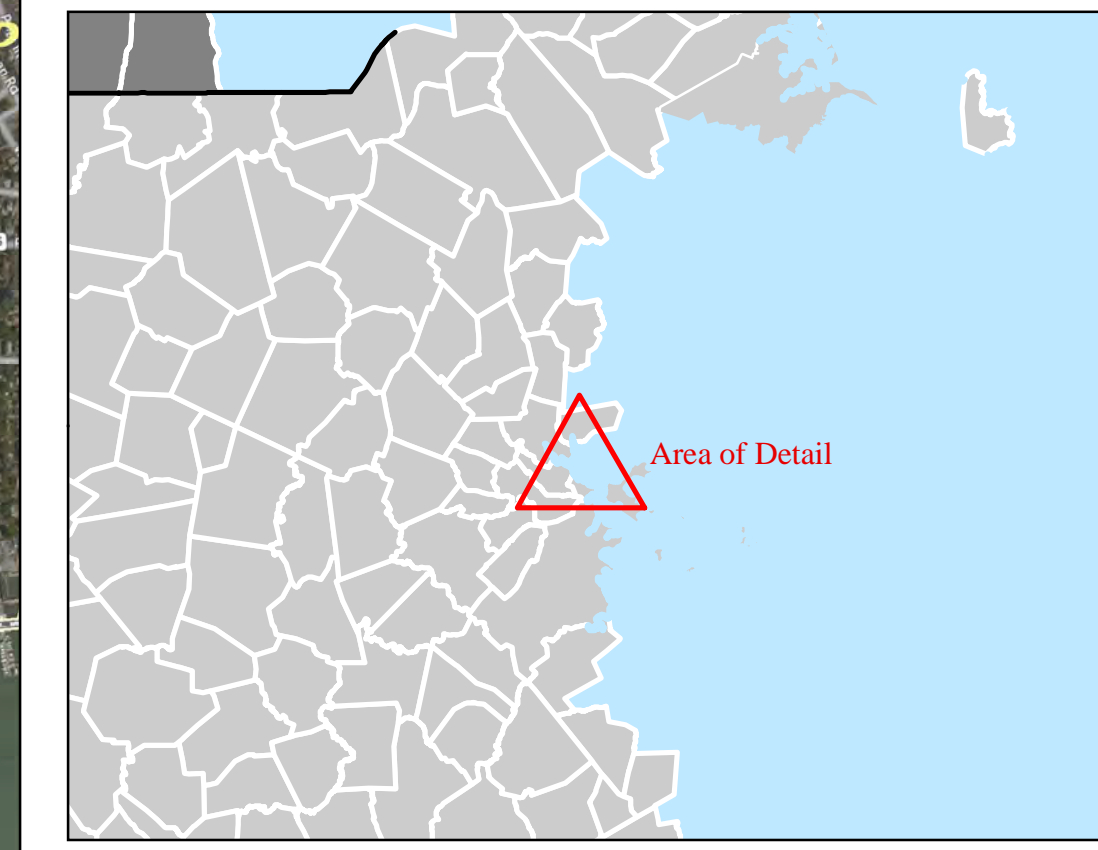
### Regulated Facilities

(Lookup Table)

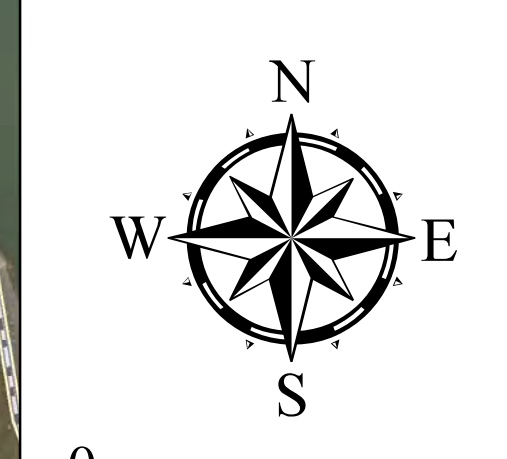
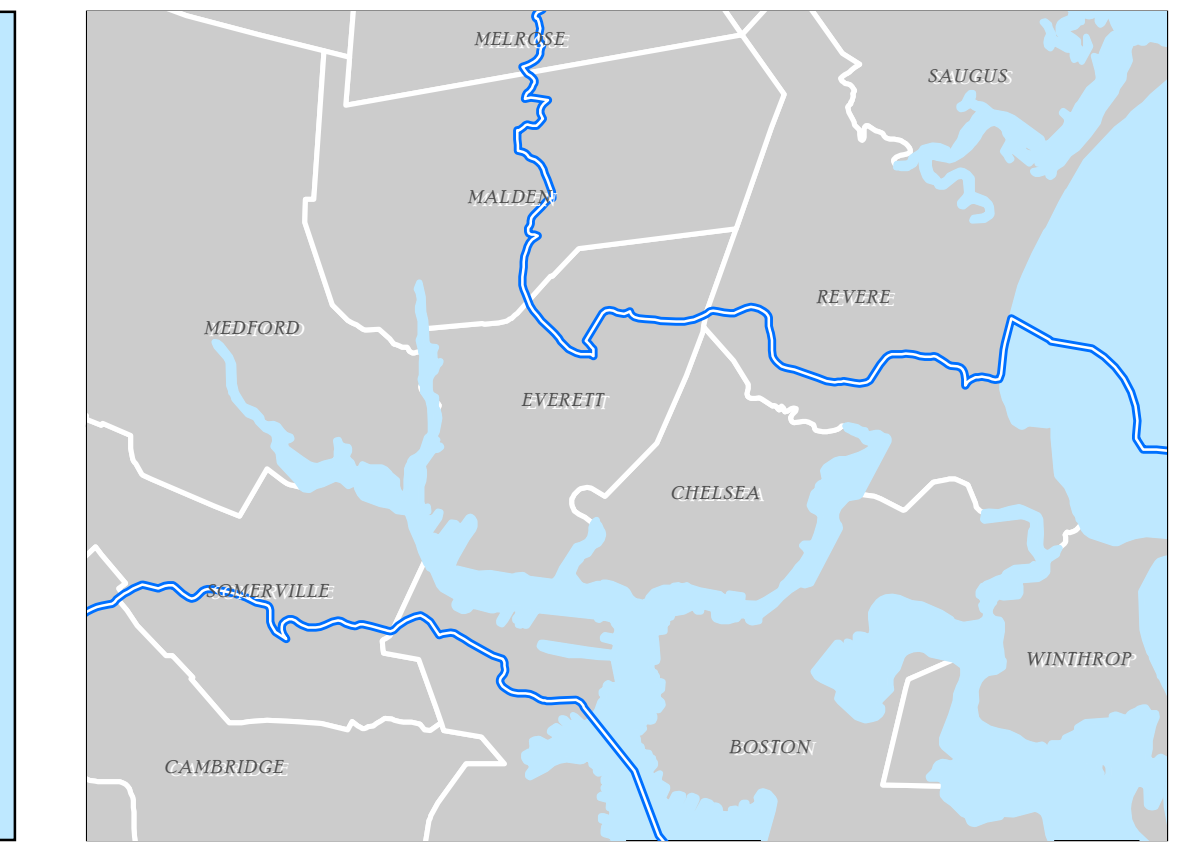
- TRI Site (Toxic Release Inventory)
- Chapter 21E Sites

ID	Name	Address	ID	Address
1	ALLIED INDUSTRIES INC	50 TUFTS ST	59	7 BRESSETT ST
2	AMERICAN ELECTROPLATING CO	ROVER ST	60	140 LEE BURNBANK HWY
3	AMERICAN ENGINEERED COMPONENTS INC	100 COMMERCIAL ST	61	50 TUFTS ST
4	AMERICAN FINISH & CHEMICAL CORP	467 AND 580 CHELSEA ST	62	7 LEXINGTON ST
5	BAY STATE GALVANIZING	COMMERCIAL ST	63	OFF JUSTIN DR
6	BEL-FRITE CORP	170 MEDFORD ST	64	400 REVERE BEACH PKWY
7	DUNCAN GALVANIZING	870 BROADWAY	65	35 MILANO AVE
8	EASTERN CHEM-LAC	3 GORE RD	66	156 WILLIAMS ST
9	EMTEX INCORPORATED	24 MYRTLE ST	67	189 PARIS ST
10	FEDERAL METAL FINISHING INC	325 CHELSEA ST	68	1257 AND 1263 SARATOGA ST
11	FORMER ROHM TECH INC FACILITY	NINTH ST	69	281 EASTERN AVE
12	GENERAL ELECTRIC AIRCRAFT ENGINES	1807 AVE AND NINTH ST	70	LONGFELLOW BRG BOSTON APPROACH
13	GENERAL ELECTRIC CO	19R CHARLESTOWN NAVY YARD	71	1 LONGFELLOW BRG
14	GENON KENDALL COGENERATION STATION	580 CHELSEA ST	72	67 TUCKERMAN ST
15	GENZYME CORPORATION	PALERMO ST	73	35 GARVEY ST
16	GLYPTEL INC	OFF WATER ST	74	WILSON ST
17	HP HOOD INCORPORATED	225 AND 345-366 MCCLELLAN HWY	75	162 CHELSEA ST
18	HUB FABRIC LEATHER COMPANY INCORPORATED	EAST ST	76	301 SALEM ST
19	JOHN J DANAS COMPANY INCORPORATED	1 HORIZON WAY	77	107 NEAR MM 14N
20	LEE PRODUCTS CO	1000 JUSTIN DR	78	11 BROADWAY
21	MARKET FORGE INDUSTRIES INC	580 CHELSEA ST	79	21 DAVID G MUGGAR WAY
22	MARSON CORP MARVEL CORP	61 INDUSTRIAL PARK RD	80	85 ELST ST
23	MERRILL COMMUNICATIONS LLC	CHARLESTOWN NAVY YARD	81	85 BENNINGTON ST
24	MOHNS NORTHEAST INC	85 BENNINGTON ST	82	0 AUSTIN STREET, PARCEL 17900
25	MONSANTO CO - EVERETT	302-304 MAIN ST	83	80 BROADWAY
26	MYSTIC PLATING CORP	EDITH ST	84	20 THIRD AVE
27	NORTHWEST ABRILDES	60 CLARENCE	85	357 BROADWAY
28	PETER GRAY CORP ORPAT	CORPORATION WAY	86	50 BINNEY ST
29	STERLING CLARK LURTON	125 CORPORATION WAY	87	8 CLAY AVE
30	SWEETHEART CUP COMPANY INCORPORATED SOMERVILLE PLANT	TELECOM CITY PARCEL 415	88	270 THIRD
31	TELETON RUBBER CO INC	255 CORPORATION WAY	89	0 CONNOR ST
32	UNITED ETHIOGRAPH	171 CORPORATION WAY	90	225 BINNEY ST
33	UNITED STATES GYSIM CO	171R CORPORATION WAY	91	38 BROADWAY
34	US AIRWAYS	171R CORPORATION WAY	92	8 STREET (NEAR CAPTAN)
35	WAWOOD CO	876 BROADWAY	93	106 INDUSTRIAL PARK RD
36	WATER CHEMICALS INC	NEAR MARLEWOOD AVE	94	189 PARS STREET
37	WHITTEMORE WRIGHT CO	580 CHELSEA ST	95	22 WATER ST
38		145 THRU 155 BEECH ST	96	655 REVERE BEACH PARKWAY
39		580 CHELSEA ST	97	TOMAHAWK DRIVE
40		580 CHELSEA ST	98	190 VFW PKWY
41		407 CHELSEA ST	99	190 VFW PKWY
42		1181 BENNINGTON ST	100	281 NORTH ST
43		407 CHELSEA ST	101	303 COMMERCIAL STREET
44		407 CHELSEA ST	102	REVERE BEACH PKWY
45		741 CHARLTON ST	103	140 LEE BURNBANK HWY
46		407 CHELSEA ST	104	70 WASHINGTON ST
47		171 CORPORATION WAY BEAR	105	135 AMERICAN LEGION HWY
48		129 CORPORATION WAY	106	585 COMMERCIAL ST
49		205 CORPORATION WAY	107	296 CAMBRIDGE ST
50		9 COPPER ST	108	222 3RD ST
51		189 CORPORATION WAY	109	540 MARGINAL ST
52		78 PLYMOUTH RD	110	404 CLAREMONT STREET
53		22 ADDISON ST	111	381 PEARL STREET
54		15 COOPER ST	112	202 MONSIEUR ORBEN HWY
55		5 HAWTHORNE ST	113	170 CAMBRIDGE ST
56		131 SPRING ST	114	189 BROADWAY
57		LOMBARD WAY	115	407 CHELSEA STREET
58			116	

Eastern MA Inset



Lower Mystic Inset



Data Sources: Mystic River Watershed Association, U.S. EPA, Metropolitan Water Resources Authority, MassGIS, Bing Maps (c) 2015 Microsoft Corporation and its data suppliers.  
Map created by the US EPA Region 1 GIS Center on 6/1/15.  
MapTracker ID: 10438. Map scale: 1:11,000.  
Map projection: New England Albers Equal Area Conic.

