

FIGURE 1-1
SITE LOCATION MAP
BRUNSWICK WOOD PRESERVING
BRUNSWICK, GEORGIA

NOT TO SCALE

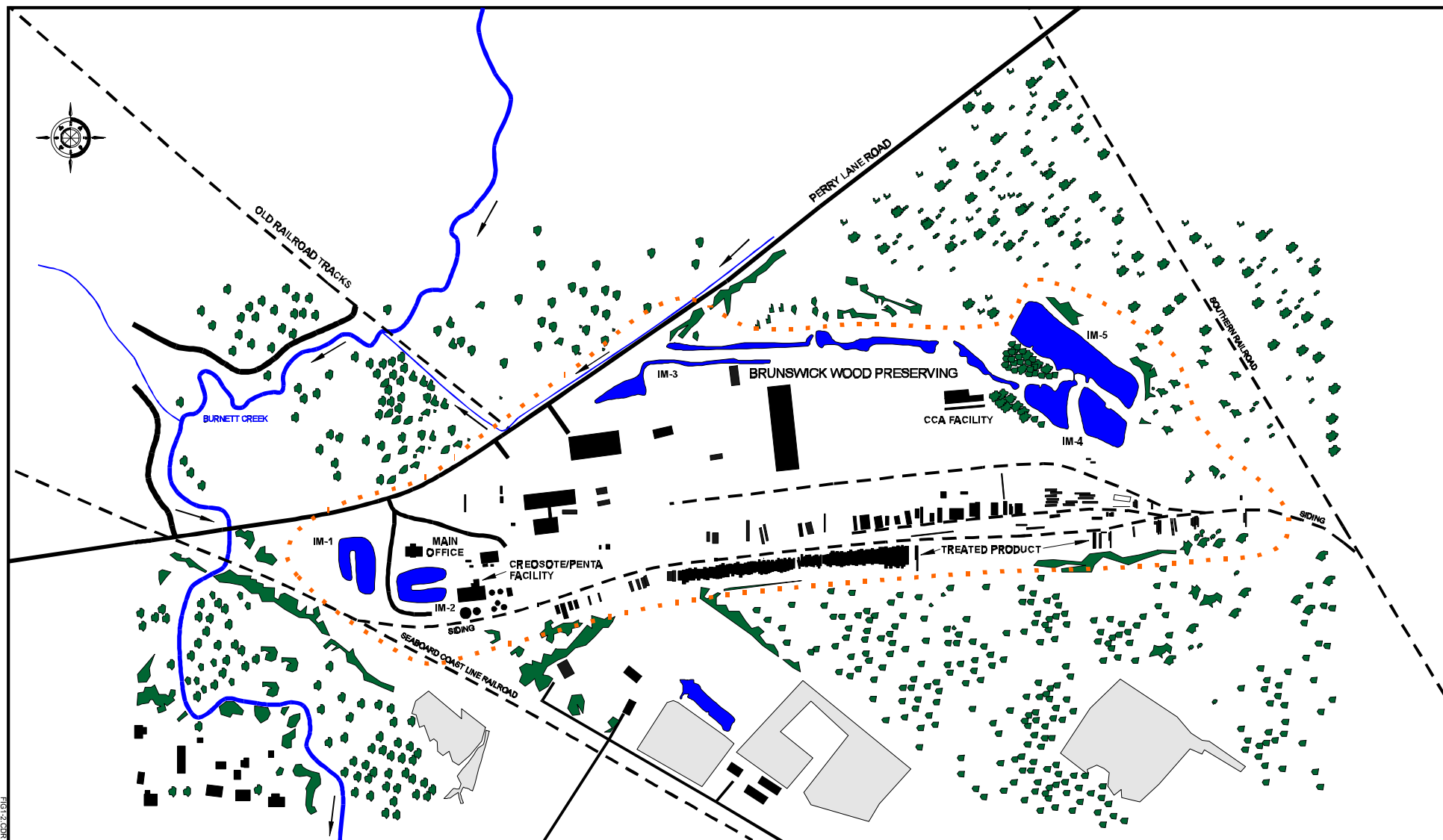
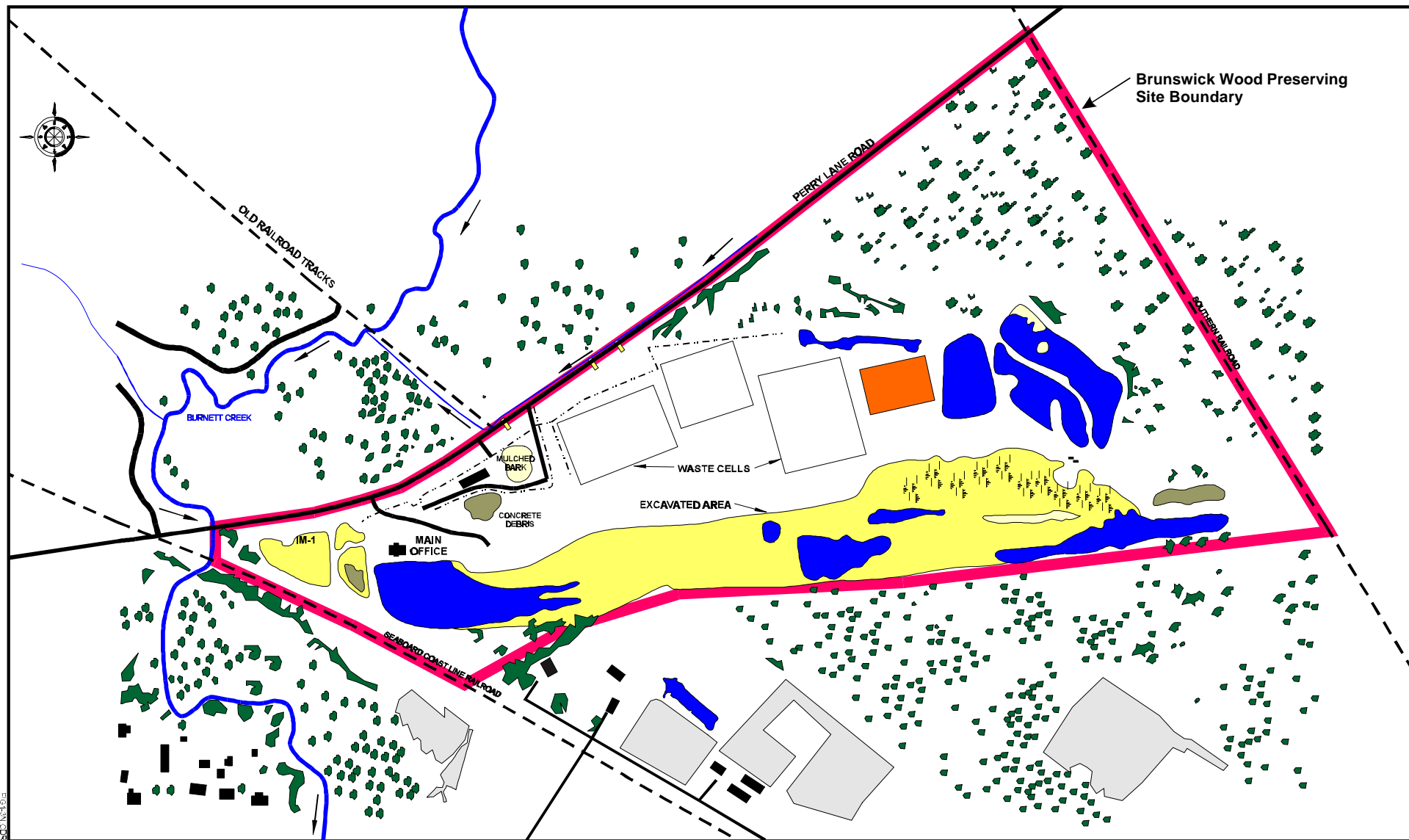


FIG 1-2-004

FIGURE 1-2
HISTORICAL SITE MAP
BRUNSWICK WOOD PRESERVING
BRUNSWICK, GEORGIA

APPROXIMATE SCALE
 0 150 300
 1" = 300 feet



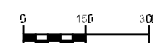


LEGEND:

- TREES/WOODED AREA
- IMPOUNDMENTS
- RAILROAD TRACKS
- ~ DITCHES, STREAMS W/ DIRECTION OF FLOW
- MAIN SITE BUILDING
- STRUCTURES (HOUSES, SITE BLDG)
- TREATED WOOD PRODUCT

SITE BOUNDARY ■

APPROXIMATE SCALE



1" = 300 feet

FIGURE 1-3
CURRENT STATE OF THE SITE MAP
BRUNSWICK WOOD PRESERVING
BRUNSWICK, GEORGIA