








Figure A.7-7
Upper Animas Mining District
Eclipse Smelter & Mill Fines Tailings
Fluvial Deposits

-  Water/Porewater Sample Locations
-  Floodplain Sampling Area
-  Smelter Locations
-  Mill Locations
-  Mine Locations
-  Rivers and Streams

Map Date: June 30, 2015

Data Sources:
Fluvial Samples & Wetlands: U.S. EPA (2015)
Rivers and Streams: CDOW (2004)
Smelter, Mine & Mill Locations: USGS (2000)
Image: USDA NAIP (2011)

Map Projection: UTM Zone 13 N, NAD83, Meters



0 500 1,000 Feet

0 100 200 Meters

Colorado



Area of Interest

