

The pages in this document were taken from the "Corsica River Watershed Restoration Action Strategy: Final Report" published in September 2004. The entire document can be found at http://dnrweb.dnr.state.md.us/download/bays/cr_strategy.pdf.

Corsica River Watershed Restoration Action Strategy: Final Report

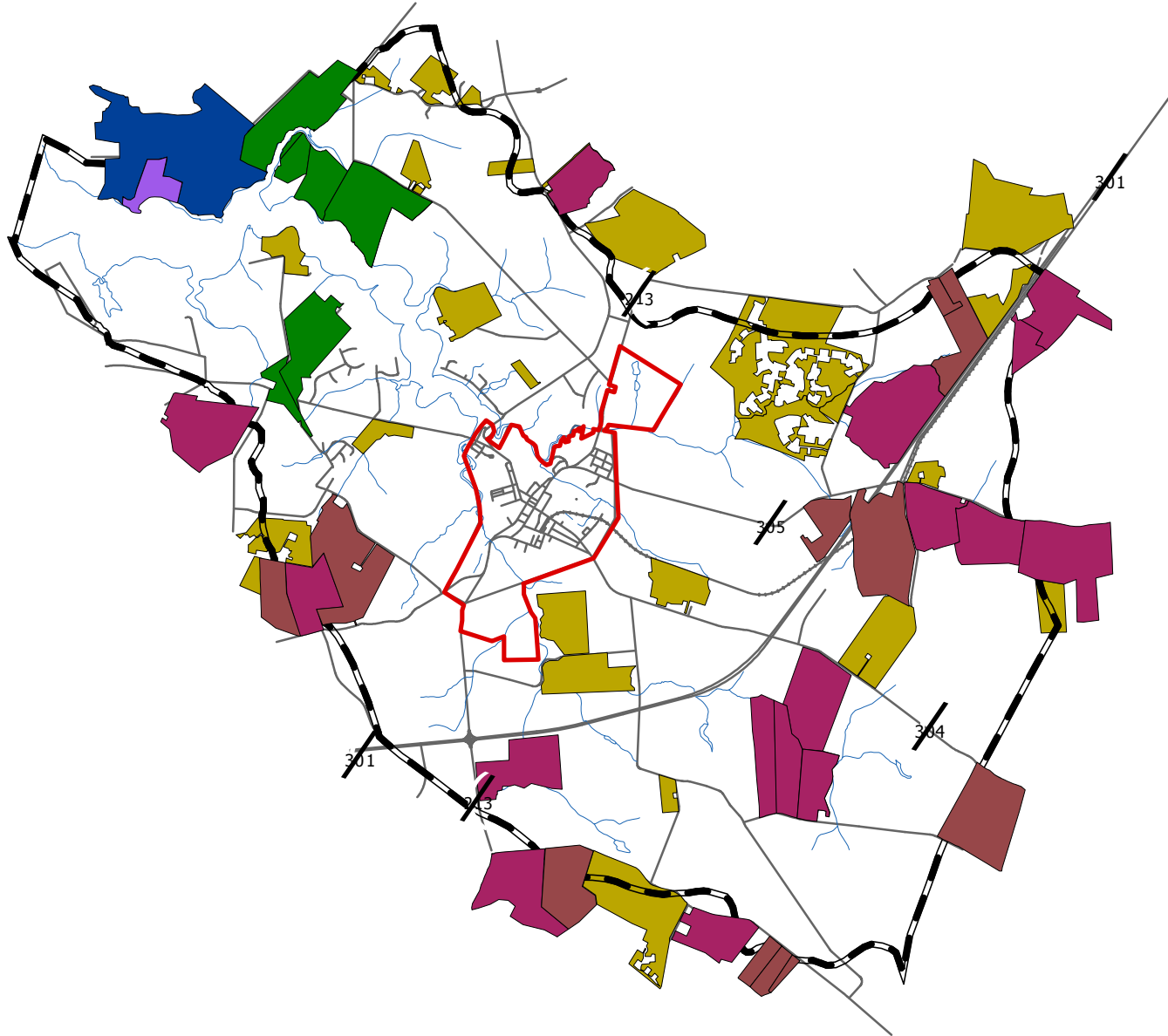
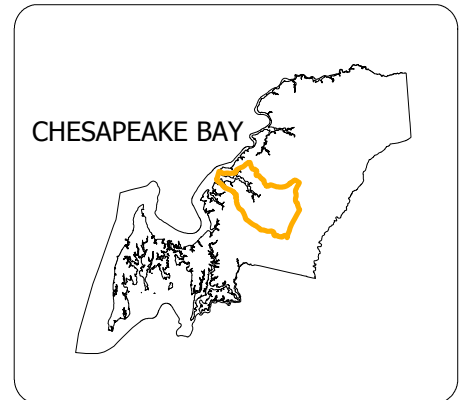
Excerpt Showing an Example of Land Use/Land Cover Documentation

September 2004

CORSICA RIVER WRAS

Figure 10
CONSERVED OR PROTECTED LANDS

QUEEN ANNE'S COUNTY
MARYLAND



- Private Conservation
- Deed Restricted Open Space
- MET (Maryland Environmental Trust Easment)
- County Parks
- Agricultural Districts (MALPF)
- Agricultural Easment (MALPF)
- Town of Centreville
- Streams
- Roads
- WRAS Boundary



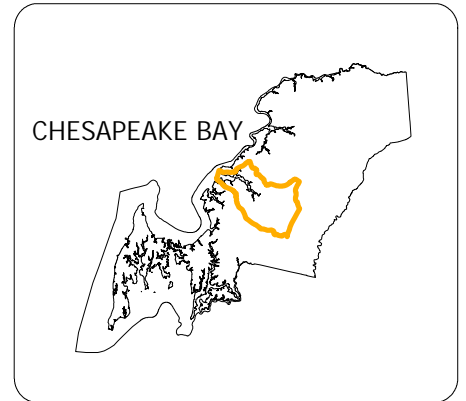
While considerable acreage in the watershed is currently conserved, a strategic plan is needed to link easements, open space, and conserved lands

CORSICA RIVER WRAS

Figure 12

REGIONAL STORMWATER MANAGEMENT BASIN AREAS

QUEEN ANNE'S COUNTY
MARYLAND



- # SWM Basin Area
- ▭ Town of Centreville
- ~ Streams
- ~ Roads
- ▭ WRAS Boundary

Regional stormwater management designed with low impact development techniques is proposed for the town



4000 0 4000 8000 Feet