

The pages in this document were taken from the "Corsica River Watershed Restoration Action Strategy: Final Report" published in September 2004. The entire document can be found at http://dnrweb.dnr.state.md.us/download/bays/cr_strategy.pdf.

Corsica River Watershed Restoration Action Strategy: Final Report

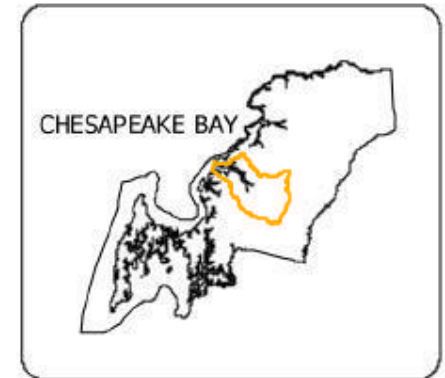
**Excerpt Showing an Example of How to
Document Future Land Use Considerations**

September 2004

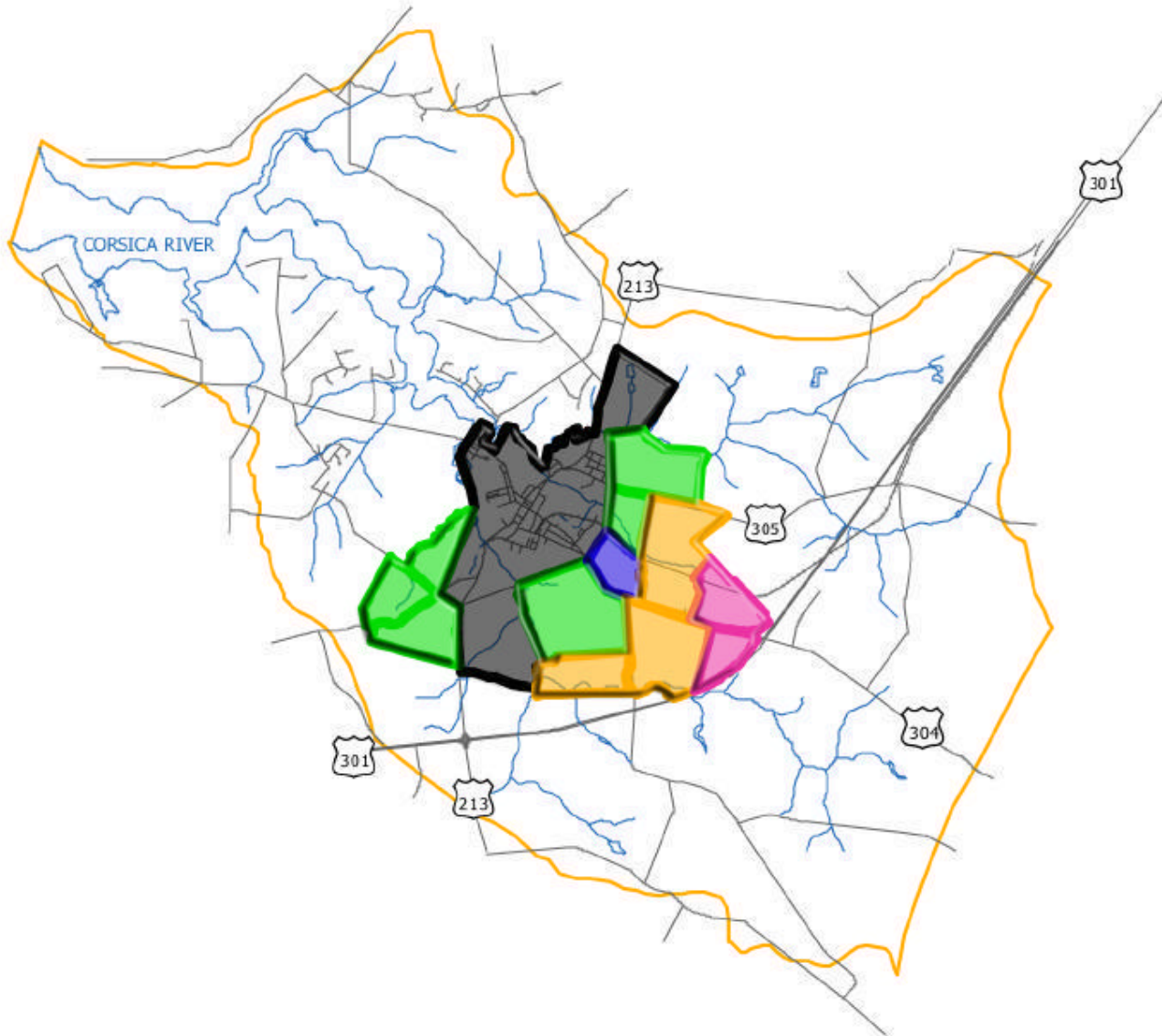
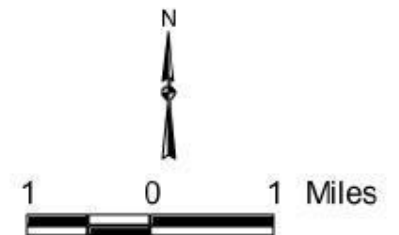
CORSICA RIVER WRAS

Figure 7
THE TOWN OF CENTREVILLE
GROWTH PLAN
(June 1998)

QUEEN ANNE'S COUNTY
MARYLAND



-  County Planned Business
-  County Planned Unit Development
-  Town Public
-  Town Planned
-  Town of Centreville
-  Streams
-  Roads
-  Watershed Boundary



The current Growth Plan for the area was co-authored and adopted by the Town of Centreville and Queen Anne's County Commissioners