

Enbridge Energy, Limited Partnership  
1601 Pratt Avenue  
Marshall, Michigan 49068



August 4, 2011

Mr. Ralph Dollhopf  
Federal On-Scene Coordinator and Incident Commander  
U.S. Environmental Protection Agency  
801 Garfield Avenue, #229  
Traverse City, MI 49686

Re: In the Matter of Enbridge Energy Partners, L.P., *et al*,  
*Docket No. CWA 1321-5-10-001*

Dear Mr. Dollhopf:

The United States Environmental Protection Agency (U.S. EPA) in letters dated July 20, 2011 and August 2, 2011 gave Notice of Potential Non-compliance on a directive to prepare an Air Monitoring and Sampling Plan.

Please see the enclosed letter dated August 4, 2011 from Center for Toxicology & Environmental Health (CTEH) addressing the issues described in the U.S. EPA letters. Enbridge Energy, Limited Partnership and CTEH believe that these actions were in compliance with the approved 2011 Air Monitoring and Sampling Plan.

If you have any questions, please contact either John Sobojinski at 269.781.1142 or the undersigned at 715.398.4670.

Sincerely,

ENBRIDGE ENERGY, LIMITED  
PARTNERSHIP  
By Enbridge Pipelines (Lakehead) L.L.C.  
Its General Partner

A handwritten signature in black ink, appearing to read 'Richard Adams', with a long horizontal line extending to the right.

Richard Adams  
Vice President, U.S. Operations

CC: Joel W. Kanvik, Enbridge  
John Sobojinski, Enbridge  
Leon Zupan, Enbridge  
Bob Steede, Enbridge  
Brian Kelly, EPA Region 5 [kelly.brian@epa.gov]  
Jeff Kimble, EPA Region 5 [kimble.jeff@epa.gov]

**Enbridge Line 6B MP 608  
Marshall, MI Pipeline Release**

**Response to July 20, 2011 U.S. EPA Letter Regarding Site  
Meteorological Data**

**Attachment 1 – Baker Estates vs. KBTL Wind Rose Comparison**

**Attachment 2 - Ceresco vs. KRMV Wind Rose Comparison**

**Attachment 3 – KBTL and KRMV Wind Rose Comparison**

**Attachment 4 – Representative Data Report Figures**

**Prepared for United States Environmental Protection Agency**

**Enbridge Energy, Limited Partnership**

**Submitted: August 4, 2011**



August 4, 2011

Mr. Jim Snider  
Enbridge Energy Company, Inc.  
Kalamazoo River/ Enbridge Spill Response  
1601 Pratt Avenue  
Marshall, MI 49068

Re: Response to July 20, 2011 U.S. EPA Letter Regarding Site Meteorological Data

Dear Mr. Snider:

The United States Environmental Protection Agency (U.S. EPA) in a letter dated July 20, 2011 and August 2, 2011 gave Notice of Potential Non-compliance on a directive to prepare an Air Monitoring and Sampling Plan. This letter will detail the circumstances surrounding the events associated with the comprehensive meteorological data from the two portable meteorological stations as specified in the 2011 Air Monitoring and Sampling Addendum to the Sampling and Analysis Plan (Plan) approved June 21, 2011.

**Collection and Interpretation of Meteorological Data**

Section 3.0 of the Plan indicates that meteorological data are to be collected to support air sampling and monitoring operations using a combination of portable stations and National Weather Service (NWS) data. Portable stations were to be placed near Ceresco Dam, and the other near Baker Estates. The Plan also states that “in the event portable weather station data are not available for a period, representative NWS data will be used in its place.” In accordance with the Plan, portable meteorological stations were deployed near Ceresco Dam and Baker Estates.

One portable station was initially placed near a home in Ceresco where a traditional power source was available. The station was brought on line and began collecting meteorological data. U.S. EPA requested that this station be relocated. Both portable stations, in an effort to find sufficient open space in proximity to Ceresco and Baker Estates, were located at remote areas where providing power became a technical challenge. This issue was addressed by attempting several methods of power supply including the use solar panels in combination with batteries, and contacting the manufacturer for additional support. These attempts did not produce regular operation or reliable data, therefore CTEH began to work with a U.S. EPA Contractor to determine a resolution.

Accordingly, CTEH relied primarily on meteorological data collected from the Automated Surface Observation System (ASOS) station at Battle Creek Kellogg Airport (KBTL). The issues regarding the data collection limitations from the portable stations, including potential technical solutions, and the use of ASOS data were communicated to US EPA representatives on a regular (several times a week) basis. Daily wind roses were generated and reported as part of air monitoring results summaries with the data source clearly identified as KBTL (see attached example reports).

A study was designed with input and direction from the U.S. EPA contractor Principal Meteorologist to compare data collected using the two portable meteorological stations at Ceresco and Baker Estates to that of two ASOS stations. This was performed to ensure data collected from the ASOS stations

accurately represented site conditions. Two portable meteorological stations were setup near Ceresco and Baker Estates at the following locations:

- Baker Estates: 42.298892, -85.162513 (clearing south of the river, approximately one quarter mile east of the trailer park)
- Ceresco: 42.266506, -85.058922 (large field previously used for dredge material staging south of river, approximately one quarter mile southeast of the dam)

As per the agreed study design, at least 48 hours of continuous data were collected from the portable stations and the ASOS stations. Data collected by the Ceresco station during July 10 through July 13, 2011 were compared to ASOS data from the same time periods at Marshall Brooks Field (KRMY). Data collected by the Baker Estates station during July 12 through July 14, 2011 were compared to ASOS data from the same time periods at Battle Creek Kellogg Airport (KBTL). Data from these sources were used to create wind roses. Wind roses graphically represent wind speed and wind direction. The resulting wind roses produced by this study were submitted to U.S. EPA for review, along with the raw data from these sources (see Attachment 1 – Baker Estates vs. KBTL Wind Rose Comparisons and Attachment 2 – Ceresco vs. KRMY Wind Rose Comparisons).

Following review of these data the Principal Meteorologist with the U.S. EPA contractor concluded in an email correspondence from Mr. Steve Mauch to CTEH on July 18, 2011; “the data are acceptable for use in supporting the airport data as being representative of local conditions.” This reviewer also noted that, “The number of data points per hour received by SAFER from the WeatherPak stations was generally adequate to provide averages representative of the entire hour. The wind speeds at the local stations are consistently lower than those observed at the ASOS stations, while the direction distributions are very similar. The lower local speeds are reasonable due to the time avergaing (sic) and instrument exposure differences. The agreement in the direction distributions is indicative of the ASOS data being representative of the general transport patterns at the local stations.”

As part of this response, 24-hour wind roses from the KRMY and KBTL stations for each day of sampling pursuant to the Plan are provided (see Attachment 3), along with the supporting raw data. These data also demonstrate the consistency of the meteorological conditions in this area and the representativeness of the ASOS data.

### **Air Monitoring and Sampling Data Validity**

In compliance with the Plan, CTEH collected numerous (up to 40 or more) daily analytical samples at work site perimeters and in the Ceresco and Baker Estates communities. Enbridge also performed extensive real-time air monitoring in the community along the Kalamazoo River, work sites, and work site perimeters. Results of these activities were reported on a regular basis to U.S. EPA. As illustrated in the attached figures (Attachment 4) (e.g., see June 27, 2011 Air Monitoring Overview and Air Sampling Locations), the sampling and monitoring was performed on a daily basis on both sides of the river. As required in the Plan, the weather forecasts for the following day were considered each evening as the next day’s sampling activities were planned in order to ensure that work area sample locations were placed upwind and downwind of the sites. In many instances, work areas were located in very close proximity, resulting in the collection of several samples on both sides of the river around the work sites. Thus, regardless of wind direction, there were always samples on both sides of the river to assess upwind and downwind air quality.

For the Ceresco and Baker Estates communities, there were three fixed sample locations in each community utilized each day for sampling locations. Importantly, with very few exceptions, the sample






locations were observed each day by U.S. EPA representatives. While the purpose of sampling in these two communities was to ensure that site remediation activities did not adversely impact ambient air quality, it is important to note that the collection of air samples at various locations in these areas was sufficient to assess air quality in the community that day, regardless of any wind direction, location of work sites, or even the source of any potential air contaminant.

Therefore, for the reasons stated above, meteorological data provided by the ASOS stations are considered representative of local conditions, and the air sampling and monitoring performed pursuant to the Plan clearly achieved the objective of protecting worker safety and public health during assessment and recovery operations.

Sincerely,

**Center for Toxicology and Environmental Health, L.L.C.**

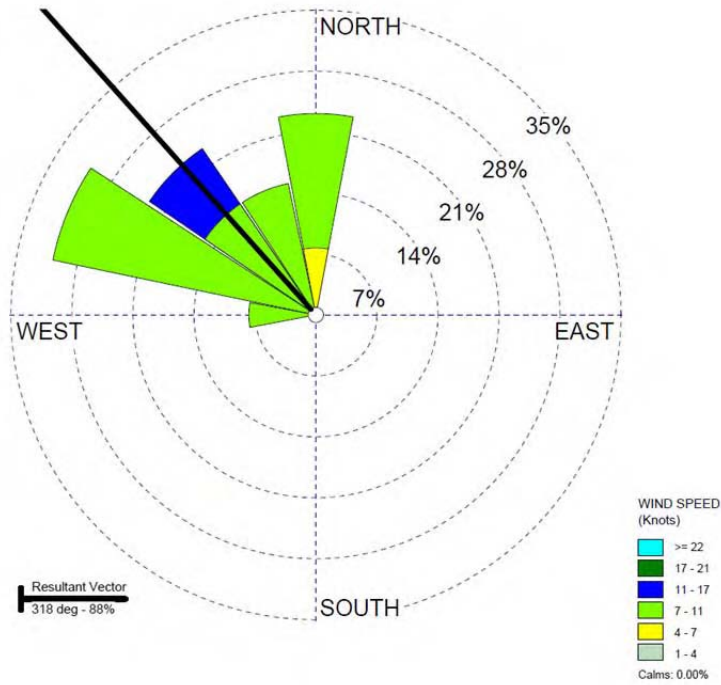
A handwritten signature in black ink that reads "Phillip T. Goad". The signature is written in a cursive style with a large initial 'P' and 'G'.

Phillip T. Goad, Ph.D.  
Partner and Principal Toxicologist

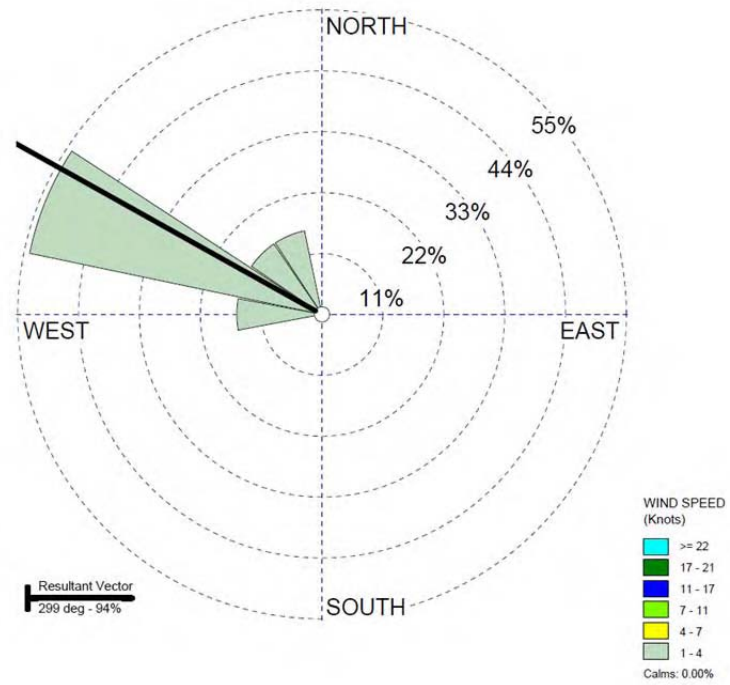
**Attachment 1**  
**Baker Estates vs. KBTL Wind Rose Comparison**

2011-07-12  
11:00 - 24:00

KBTL

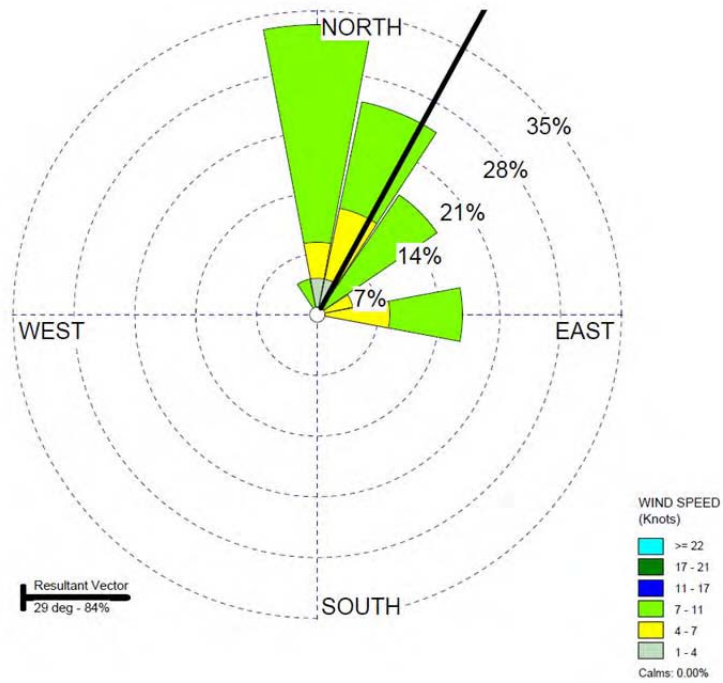


CTEH - Baker Estates

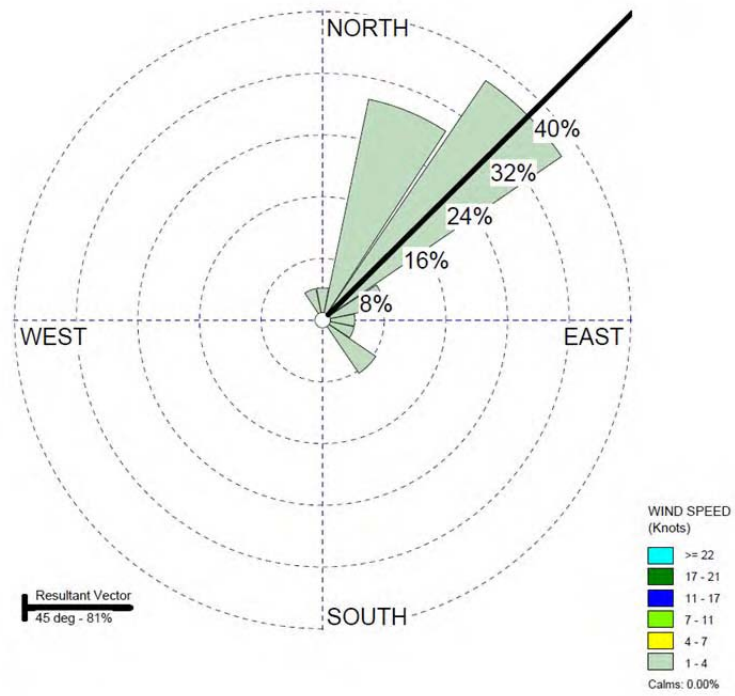


**2011-07-13**  
**24 hour period**

KBTL

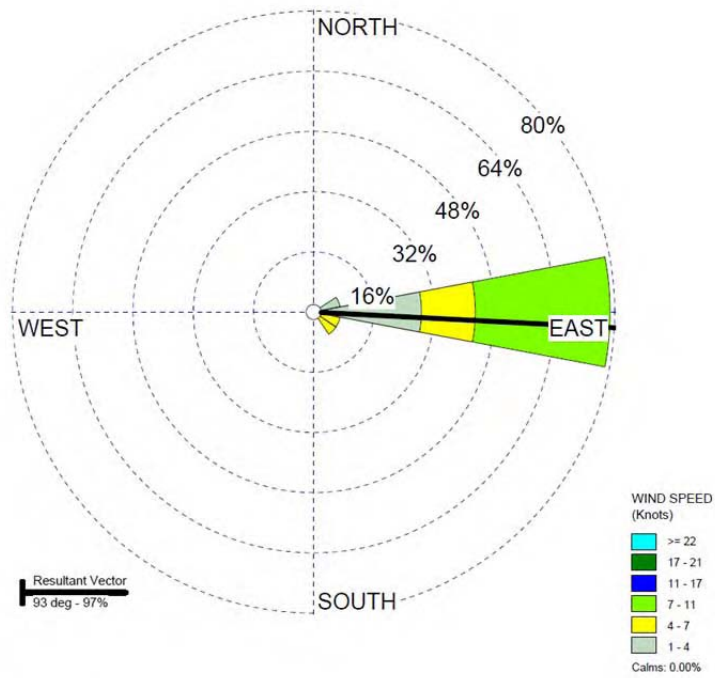


CTEH – Baker Estates

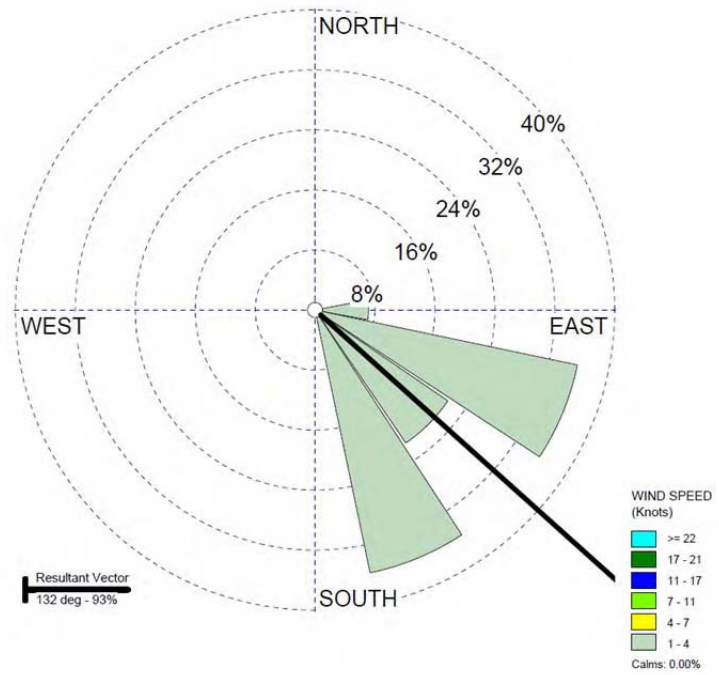


2011-07-14  
00:00 - 13:00

KBTL



CTEH - Baker Estates



kbt1\_7\_12.txt

TimeEDT, TemperatureF, Dew PointF, Humidity, Sea Level PressureIn, VisibilityMPH, Wind Direction, Wind SpeedMPH, Gust SpeedMPH, PrecipitationIn, Events, Conditions, WindDirDegrees, DateUTC  
12: 53 AM, 71. 1, 66. 9, 87, 29. 87, 10. 0, Cal m, 0. 0, -, N/A, , Clear, 0, 2011-07-12 04: 53: 00  
1: 53 AM, 70. 0, 66. 9, 90, 29. 87, 10. 0, WSW, 6. 9, -, N/A, , Clear, 250, 2011-07-12 05: 53: 00  
2: 53 AM, 71. 1, 68. 0, 90, 29. 87, 10. 0, West, 4. 6, -, N/A, , Clear, 280, 2011-07-12 06: 53: 00  
3: 53 AM, 71. 1, 68. 0, 90, 29. 87, 10. 0, WNW, 6. 9, -, N/A, , Clear, 290, 2011-07-12 07: 53: 00  
4: 53 AM, 70. 0, 68. 0, 93, 29. 87, 10. 0, West, 5. 8, -, N/A, , Clear, 270, 2011-07-12 08: 53: 00  
5: 53 AM, 69. 1, 66. 9, 93, 29. 88, 10. 0, West, 4. 6, -, N/A, , Clear, 280, 2011-07-12 09: 53: 00  
6: 53 AM, 69. 1, 66. 9, 93, 29. 89, 10. 0, WSW, 3. 5, -, N/A, , Clear, 240, 2011-07-12 10: 53: 00  
7: 53 AM, 71. 1, 66. 9, 87, 29. 90, 10. 0, WNW, 5. 8, -, N/A, , Clear, 290, 2011-07-12 11: 53: 00  
8: 53 AM, 73. 9, 66. 9, 79, 29. 91, 10. 0, West, 6. 9, -, N/A, , Clear, 280, 2011-07-12 12: 53: 00  
9: 53 AM, 77. 0, 69. 1, 76, 29. 92, 10. 0, NNW, 5. 8, -, N/A, , Clear, 330, 2011-07-12 13: 53: 00  
10: 53 AM, 80. 1, 69. 1, 69, 29. 93, 10. 0, NNW, 8. 1, -, N/A, , Clear, 330, 2011-07-12 14: 53: 00  
11: 53 AM, 82. 0, 69. 1, 65, 29. 93, 10. 0, Variable, 6. 9, -, N/A, , Partly Cloudy, 0, 2011-07-12 15: 53: 00  
12: 53 PM, 84. 9, 64. 0, 49, 29. 94, 10. 0, WNW, 9. 2, -, N/A, , Partly Cloudy, 300, 2011-07-12 16: 53: 00  
1: 53 PM, 84. 9, 62. 1, 46, 29. 94, 10. 0, NW, 10. 4, -, N/A, , Partly Cloudy, 310, 2011-07-12 17: 53: 00  
2: 53 PM, 84. 9, 62. 1, 46, 29. 92, 10. 0, WNW, 10. 4, -, N/A, , Partly Cloudy, 290, 2011-07-12 18: 53: 00  
3: 53 PM, 86. 0, 64. 0, 48, 29. 91, 10. 0, West, 8. 1, -, N/A, , Partly Cloudy, 270, 2011-07-12 19: 53: 00  
4: 53 PM, 86. 0, 62. 6, 45, 29. 93, 10. 0, NW, 15. 0, -, N/A, , Clear, 310, 2011-07-12 20: 53: 00  
5: 53 PM, 84. 0, 62. 1, 47, 29. 88, 10. 0, NNW, 10. 4, 19. 6, N/A, , Clear, 330, 2011-07-12 21: 53: 00  
6: 53 PM, 82. 0, 60. 1, 47, 29. 90, 10. 0, NW, 11. 5, -, N/A, , Clear, 320, 2011-07-12 22: 53: 00  
7: 53 PM, 79. 0, 57. 9, 48, 29. 94, 10. 0, WNW, 9. 2, -, N/A, , Clear, 300, 2011-07-12 23: 53: 00  
8: 53 PM, 75. 2, 57. 2, 53, 30. 00, 10. 0, WNW, 9. 2, -, N/A, , Scattered Clouds, 290, 2011-07-13 00: 53: 00  
9: 53 PM, 73. 9, 60. 1, 62, 29. 98, 10. 0, NNW, 9. 2, -, N/A, , Overcast, 340, 2011-07-13 01: 53: 00  
10: 53 PM, 73. 0, 57. 9, 59, 29. 98, 10. 0, North, 8. 1, -, N/A, , Scattered Clouds, 360, 2011-07-13 02: 53: 00  
11: 53 PM, 71. 1, 57. 0, 61, 29. 98, 10. 0, North, 9. 2, -, N/A, , Clear, 350, 2011-07-13 03: 53: 00

kbt1\_7\_13.txt

TimeEDT, TemperatureF, Dew PointF, Humidity, Sea Level PressureIn, VisibilityMPH, Wind Direction, Wind SpeedMPH, Gust SpeedMPH, PrecipitationIn, Events, Conditions, WindDirDegrees, DateUTC  
12: 53 AM, 69. 1, 57. 0, 65, 29. 97, 10. 0, North, 5. 8, -, N/A, , Clear, 350, 2011-07-13 04: 53: 00  
1: 53 AM, 68. 0, 57. 0, 68, 29. 97, 10. 0, North, 9. 2, -, N/A, , Clear, 10, 2011-07-13 05: 53: 00  
2: 53 AM, 68. 0, 55. 0, 63, 29. 97, 10. 0, NNE, 10. 4, -, N/A, , Mostly Cloudy, 30, 2011-07-13 06: 53: 00  
3: 53 AM, 66. 9, 54. 0, 63, 29. 99, 10. 0, NNE, 10. 4, -, N/A, , Overcast, 20, 2011-07-13 07: 53: 00  
4: 53 AM, 64. 9, 51. 1, 61, 29. 99, 10. 0, North, 12. 7, -, N/A, , Scattered Clouds, 10, 2011-07-13 08: 53: 00  
5: 53 AM, 63. 0, 51. 1, 65, 30. 02, 10. 0, NNE, 9. 2, -, N/A, , Mostly Cloudy, 20, 2011-07-13 09: 53: 00  
6: 53 AM, 61. 0, 52. 0, 72, 30. 04, 10. 0, NNE, 4. 6, -, N/A, , Clear, 20, 2011-07-13 10: 53: 00  
7: 53 AM, 62. 1, 53. 1, 72, 30. 04, 10. 0, North, 8. 1, -, N/A, , Clear, 10, 2011-07-13 11: 53: 00  
8: 53 AM, 64. 9, 54. 0, 68, 30. 05, 10. 0, North, 9. 2, -, N/A, , Clear, 10, 2011-07-13 12: 53: 00  
9: 53 AM, 69. 1, 54. 0, 58, 30. 06, 10. 0, NNE, 6. 9, -, N/A, , Clear, 20, 2011-07-13 13: 53: 00  
10: 53 AM, 70. 0, 54. 0, 57, 30. 05, 10. 0, North, 8. 1, -, N/A, , Clear, 360, 2011-07-13 14: 53: 00  
11: 53 AM, 72. 0, 55. 0, 55, 30. 06, 10. 0, NNW, 9. 2, -, N/A, , Clear, 340, 2011-07-13 15: 53: 00  
12: 53 PM, 73. 9, 55. 9, 53, 30. 07, 10. 0, NE, 11. 5, -, N/A, , Clear, 40, 2011-07-13 16: 53: 00  
1: 53 PM, 75. 0, 55. 9, 51, 30. 06, 10. 0, North, 9. 2, -, N/A, , Partly Cloudy, 360, 2011-07-13 17: 53: 00  
2: 53 PM, 77. 0, 57. 2, 50, 30. 07, 10. 0, Variable, 4. 6, -, N/A, , Partly Cloudy, 0, 2011-07-13 18: 53: 00  
3: 53 PM, 78. 1, 55. 9, 46, 30. 05, 10. 0, East, 8. 1, -, N/A, , Scattered Clouds, 100, 2011-07-13 19: 53: 00  
4: 53 PM, 79. 0, 57. 0, 47, 30. 04, 10. 0, NE, 11. 5, -, N/A, , Scattered Clouds, 50, 2011-07-13 20: 53: 00  
5: 53 PM, 75. 9, 54. 0, 46, 30. 05, 10. 0, NE, 8. 1, 16. 1, N/A, , Scattered Clouds, 40, 2011-07-13 21: 53: 00  
6: 53 PM, 78. 1, 54. 0, 43, 30. 04, 10. 0, NE, 10. 4, -, N/A, , Clear, 40, 2011-07-13 22: 53: 00  
7: 53 PM, 75. 9, 54. 0, 46, 30. 04, 10. 0, NNE, 6. 9, -, N/A, , Clear, 30, 2011-07-13 23: 53: 00  
8: 53 PM, 73. 9, 54. 0, 50, 30. 04, 10. 0, ENE, 6. 9, -, N/A, , Clear, 60, 2011-07-14 00: 53: 00  
9: 53 PM, 72. 0, 53. 1, 51, 30. 05, 10. 0, East, 5. 8, -, N/A, , Clear, 90, 2011-07-14 01: 53: 00  
10: 53 PM, 70. 0, 54. 0, 57, 30. 07, 10. 0, East, 6. 9, -, N/A, , Clear, 90, 2011-07-14 02: 53: 00  
11: 53 PM, 69. 1, 54. 0, 58, 30. 09, 10. 0, East, 9. 2, -, N/A, , Clear, 80, 2011-07-14 03: 53: 00



kbtI\_7\_14.txt

TimeEDT, TemperatureF, Dew PointF, Humidity, Sea Level PressureIn, VisibilityMPH, Wind  
Direction, Wind SpeedMPH, Gust

SpeedMPH, PrecipitationIn, Events, Conditions, WindDirDegrees, DateUTC  
12: 53 AM, 68. 0, 51. 8, 56, 30. 11, 10. 0, East, 8. 1, -, N/A, , Clear, 80, 2011-07-14 04: 53: 00  
1: 53 AM, 64. 9, 53. 1, 65, 30. 11, 10. 0, East, 6. 9, -, N/A, , Clear, 90, 2011-07-14 05: 53: 00  
2: 53 AM, 64. 0, 52. 0, 65, 30. 10, 10. 0, East, 4. 6, -, N/A, , Clear, 90, 2011-07-14 06: 53: 00  
3: 53 AM, 62. 1, 52. 0, 70, 30. 10, 10. 0, East, 3. 5, -, N/A, , Clear, 90, 2011-07-14 07: 53: 00  
4: 53 AM, 60. 1, 52. 0, 75, 30. 10, 10. 0, East, 4. 6, -, N/A, , Clear, 90, 2011-07-14 08: 53: 00  
5: 53 AM, 57. 9, 52. 0, 81, 30. 12, 10. 0, ENE, 3. 5, -, N/A, , Clear, 60, 2011-07-14 09: 53: 00  
6: 53 AM, 59. 0, 50. 0, 72, 30. 13, 10. 0, East, 3. 5, -, N/A, , Clear, 80, 2011-07-14 10: 53: 00  
7: 53 AM, 61. 0, 51. 1, 70, 30. 12, 10. 0, East, 8. 1, -, N/A, , Clear, 80, 2011-07-14 11: 53: 00  
8: 53 AM, 64. 9, 53. 1, 65, 30. 12, 10. 0, East, 5. 8, -, N/A, , Clear, 80, 2011-07-14 12: 53: 00  
9: 53 AM, 66. 9, 53. 1, 61, 30. 13, 10. 0, ESE, 5. 8, -, N/A, , Clear, 110, 2011-07-14 13: 53: 00  
10: 53 AM, 70. 0, 52. 0, 53, 30. 12, 10. 0, East, 9. 2, -, N/A, , Clear, 100, 2011-07-14 14: 53: 00  
11: 53 AM, 71. 1, 52. 0, 51, 30. 12, 10. 0, SE, 5. 8, -, N/A, , Clear, 130, 2011-07-14 15: 53: 00  
12: 53 PM, 73. 9, 52. 0, 46, 30. 10, 10. 0, East, 8. 1, -, N/A, , Clear, 100, 2011-07-14 16: 53: 00  
1: 53 PM, 75. 0, 53. 1, 46, 30. 10, 10. 0, East, 8. 1, -, N/A, , Clear, 100, 2011-07-14 17: 53: 00

baker\_raw\_weatherpak\_data.txt

AVGTYPE	TIME	STATUS	WSPEED	WDI REC	AMBTEMP	SOLAR	HUMI DI TY	UCOMP		
VCOMP	SIGMATHE		HSTABI L	VSTABI L	SAMPLES	RAI NFALL	TEMP2	TEMP3		
SCALARWS	SCALARWD		SI GMAWS	SEAPRESS	TEMPHI	TEMPWC	TWRPRESS	WCOMP		
SIGMAPHI	NOTUSED	MAXWSPEED		TEMPHI	TEMPWC	TEMPFEEL		STATUS2		
2	201107121100	X	1.24	271.69	302.25	890.50	0.54	1.24		
-0.04	24.04	1.00	1.00	2.00	0.0000	0.00	0.00	1.30	269.00	0.18
0.0000	0.0000	0.00	0.00	0.00	1.50	0.00	0.00	0.00	DDD	
DDDDDDDDDD										
3	201107121100	X	1.24	271.69	302.25	890.50	0.54	1.24		
-0.04	24.04	1.00	1.00	2.00	0.0000	0.00	0.00	1.30	269.00	0.18
0.0000	0.0000	0.00	0.00	0.00	1.50	0.00	0.00	0.00	DDD	
DDDDDDDDDD										
2	201107121105	X	1.16	272.97	302.16	785.05	0.57	1.16		
-0.06	50.82	1.00	1.00	51.00	0.0000	0.00	0.00	1.33	285.16	0.64
0.0000	0.0000	0.00	0.00	0.00	3.50	0.00	0.00	0.00	DDD	
DDDDDDDDDD										
2	201107121110	X	0.66	273.51	302.51	665.26	0.56	0.66		
-0.04	72.05	1.00	1.00	51.00	0.0000	0.00	0.00	1.08	278.97	0.61
0.0000	0.0000	0.00	0.00	0.00	1.90	0.00	0.00	0.00	DDD	
DDDDDDDDDD										
2	201107121115	X	0.63	284.08	302.25	580.64	0.57	0.61		
-0.15	66.22	1.00	1.00	35.00	0.0000	0.00	0.00	1.06	283.49	0.58
0.0000	0.0000	0.00	0.00	0.00	1.80	0.00	0.00	0.00	DDD	
DDDDDDDDDD										
2	201107121120	X	0.59	297.88	302.24	674.01	0.55	0.53		
-0.28	70.03	1.00	1.00	40.00	0.0000	0.00	0.00	1.08	305.13	0.61
0.0000	0.0000	0.00	0.00	0.00	1.90	0.00	0.00	0.00	DDD	
DDDDDDDDDD										
2	201107121125	X	0.94	286.55	302.39	761.86	0.54	0.91		
-0.27	57.98	1.00	1.00	42.00	0.0000	0.00	0.00	1.34	298.42	0.88
0.0000	0.0000	0.00	0.00	0.00	3.20	0.00	0.00	0.00	DDD	
DDDDDDDDDD										
2	201107121130	X	0.97	280.51	302.45	844.15	0.54	0.95		
-0.18	58.22	1.00	1.00	48.00	0.0000	0.00	0.00	1.30	295.10	0.79
0.0000	0.0000	0.00	0.00	0.00	2.90	0.00	0.00	0.00	DDD	
DDDDDDDDDD										
2	201107121135	X	0.78	311.73	302.68	700.44	0.54	0.58		
-0.52	60.02	1.00	1.00	39.00	0.0000	0.00	0.00	1.41	314.59	0.85
0.0000	0.0000	0.00	0.00	0.00	3.10	0.00	0.00	0.00	DDD	
DDDDDDDDDD										
2	201107121140	X	0.47	321.71	302.61	576.75	0.53	0.29		
-0.37	65.08	1.00	1.00	51.00	0.0000	0.00	0.00	0.90	327.68	0.59
0.0000	0.0000	0.00	0.00	0.00	1.30	0.00	0.00	0.00	DDD	
DDDDDDDDDD										
2	201107121145	X	0.76	339.12	302.85	682.18	0.51	0.27		
-0.71	63.17	1.00	1.00	43.00	0.0000	0.00	0.00	1.24	332.10	1.04
0.0000	0.0000	0.00	0.00	0.00	3.90	0.00	0.00	0.00	DDD	
DDDDDDDDDD										
2	201107121150	X	0.71	21.50	302.71	512.05	0.52	-0.26		
-0.66	68.52	1.00	1.00	51.00	0.0000	0.00	0.00	1.24	3.55	0.83
0.0000	0.0000	0.00	0.00	0.00	2.30	0.00	0.00	0.00	DDD	
DDDDDDDDDD										
2	201107121155	X	0.58	11.21	302.81	523.93	0.52	-0.11		
-0.57	81.79	1.00	1.00	43.00	0.0000	0.00	0.00	1.25	342.52	1.01
0.0000	0.0000	0.00	0.00	0.00	3.20	0.00	0.00	0.00	DDD	
DDDDDDDDDD										
2	201107121200	X	0.60	351.50	302.74	532.48	0.50	0.09		
-0.59	70.13	1.00	1.00	41.00	0.0000	0.00	0.00	1.09	336.15	0.83
0.0000	0.0000	0.00	0.00	0.00	2.00	0.00	0.00	0.00	DDD	
DDDDDDDDDD										
3	201107121200	X	0.58	309.71	302.55	647.61	0.54	0.45		
-0.37	70.43	1.00	1.00	304.00	0.0000	0.00	0.00	1.18	316.80	0.78
0.0000	0.0000	0.00	0.00	0.00	3.90	0.00	0.00	0.00	DDD	

baker\_raw\_weatherpak\_data.txt

DDDDDDDDDD										
2	201107121205	X	0.82	302.90	303.02	750.00	0.49	0.69		
-0.45	59.39	1.00	1.00	44.00	0.0000	0.00	0.00	1.32	318.77	1.16
0.0000	0.0000	0.00	0.00	0.00	4.70	0.00	0.00	0.00	DDD	
DDDDDDDDDD										
2	201107121210	X	0.64	347.19	303.50	905.79	0.46	0.14		
-0.63	59.71	1.00	1.00	19.00	0.0000	0.00	0.00	1.22	339.68	0.66
0.0000	0.0000	0.00	0.00	0.00	2.20	0.00	0.00	0.00	DDD	
DDDDDDDDDD										
2	201107121215	X	0.77	300.68	303.44	909.82	0.46	0.66		
-0.39	61.32	1.00	1.00	42.00	0.0000	0.00	0.00	1.43	313.18	0.97
0.0000	0.0000	0.00	0.00	0.00	2.90	0.00	0.00	0.00	DDD	
DDDDDDDDDD										
2	201107121220	X	0.75	304.11	303.34	851.19	0.46	0.62		
-0.42	70.37	1.00	1.00	48.00	0.0000	0.00	0.00	1.51	320.06	1.07
0.0000	0.0000	0.00	0.00	0.00	3.20	0.00	0.00	0.00	DDD	
DDDDDDDDDD										
2	201107121225	X	0.69	322.07	303.45	819.16	0.45	0.42		
-0.54	73.92	1.00	1.00	39.00	0.0000	0.00	0.00	1.43	322.77	1.02
0.0000	0.0000	0.00	0.00	0.00	2.60	0.00	0.00	0.00	DDD	
DDDDDDDDDD										
2	201107121230	X	0.70	331.52	303.40	836.15	0.44	0.33		
-0.62	76.35	1.00	1.00	42.00	0.0000	0.00	0.00	1.42	335.74	1.14
0.0000	0.0000	0.00	0.00	0.00	4.00	0.00	0.00	0.00	DDD	
DDDDDDDDDD										
2	201107121235	X	0.96	287.92	302.91	552.95	0.45	0.91		
-0.30	65.85	1.00	1.00	41.00	0.0000	0.00	0.00	1.52	302.92	1.20
0.0000	0.0000	0.00	0.00	0.00	3.80	0.00	0.00	0.00	DDD	
DDDDDDDDDD										
2	201107121240	X	1.16	269.12	302.89	741.50	0.44	1.16	0.02	
56.67	1.00	1.00	44.00	0.0000	0.00	0.00	1.55	277.19	1.24	
0.0000	0.0000	0.00	0.00	0.00	4.10	0.00	0.00	0.00	DDD	
DDDDDDDDDD										
2	201107121245	X	1.45	271.12	302.88	831.89	0.44	1.45		
-0.03	43.94	1.00	1.00	39.00	0.0000	0.00	0.00	1.72	273.92	1.14
0.0000	0.0000	0.00	0.00	0.00	3.50	0.00	0.00	0.00	DDD	
DDDDDDDDDD										
2	201107121250	X	1.31	283.95	303.11	892.56	0.43	1.27		
-0.32	50.21	1.00	1.00	44.00	0.0000	0.00	0.00	1.65	288.12	1.02
0.0000	0.0000	0.00	0.00	0.00	3.90	0.00	0.00	0.00	DDD	
DDDDDDDDDD										
2	201107121255	X	1.18	316.00	303.45	925.04	0.41	0.82		
-0.85	51.81	1.00	1.00	49.00	0.0000	0.00	0.00	1.78	315.68	1.13
0.0000	0.0000	0.00	0.00	0.00	4.00	0.00	0.00	0.00	DDD	
DDDDDDDDDD										
2	201107121300	X	1.15	304.85	303.52	860.84	0.42	0.95		
-0.66	51.28	1.00	1.00	44.00	0.0000	0.00	0.00	1.72	305.62	1.05
0.0000	0.0000	0.00	0.00	0.00	3.80	0.00	0.00	0.00	DDD	
DDDDDDDDDD										
3	201107121300	X	0.97	296.22	303.22	825.94	0.45	0.87		
-0.43	61.70	1.00	1.00	285.00	0.0000	0.00	0.00	1.56	305.04	1.17
0.0000	0.0000	0.00	0.00	0.00	4.70	0.00	0.00	0.00	DDD	
DDDDDDDDDD										
2	201107121305	X	1.03	333.33	303.52	776.06	0.42	0.46		
-0.92	53.96	1.00	1.00	41.00	0.0000	0.00	0.00	1.59	328.34	0.95
0.0000	0.0000	0.00	0.00	0.00	3.20	0.00	0.00	0.00	DDD	
DDDDDDDDDD										
2	201107121310	X	0.98	302.35	303.43	796.67	0.43	0.83		
-0.52	58.19	1.00	1.00	44.00	0.0000	0.00	0.00	1.62	304.62	1.04
0.0000	0.0000	0.00	0.00	0.00	3.90	0.00	0.00	0.00	DDD	
DDDDDDDDDD										
2	201107121315	X	0.92	297.32	303.53	833.29	0.43	0.81		
-0.42	62.66	1.00	1.00	41.00	0.0000	0.00	0.00	1.38	298.58	0.86

baker\_raw\_weatherpak\_data.txt

0.0000	0.0000	0.00	0.00	0.00	2.70	0.00	0.00	0.00	0.00	DDD	
DDDDDDDDDD											
2	201107121320	X	1.22	290.09	303.52	860.77	0.43	1.14			
-0.42	51.23	1.00	1.00	43.00	0.0000	0.00	0.00	1.57	295.61	0.90	
0.0000	0.0000	0.00	0.00	0.00	3.00	0.00	0.00	0.00	DDD		
DDDDDDDDDD											
2	201107121325	X	1.68	277.93	303.30	871.85	0.42	1.66			
-0.23	44.80	1.00	1.00	47.00	0.0000	0.00	0.00	2.07	285.55	1.19	
0.0000	0.0000	0.00	0.00	0.00	5.20	0.00	0.00	0.00	DDD		
DDDDDDDDDD											
2	201107121330	X	1.68	273.23	303.25	873.02	0.41	1.68			
-0.09	47.70	1.00	1.00	47.00	0.0000	0.00	0.00	2.00	285.76	1.08	
0.0000	0.0000	0.00	0.00	0.00	3.80	0.00	0.00	0.00	DDD		
DDDDDDDDDD											
2	201107121335	X	1.67	260.86	303.30	869.78	0.42	1.65			
51.95	1.00	1.00	43.00	0.0000	0.00	0.00	2.01	271.09	1.04	0.27	
0.0000	0.0000	0.00	0.00	0.00	3.80	0.00	0.00	0.00	DDD		
DDDDDDDDDD											
2	201107121340	X	1.52	267.71	303.43	872.72	0.42	1.52			
50.66	1.00	1.00	34.00	0.0000	0.00	0.00	1.90	279.53	0.98	0.06	
0.0000	0.0000	0.00	0.00	0.00	3.60	0.00	0.00	0.00	DDD		
DDDDDDDDDD											
2	201107121345	X	1.35	269.84	303.56	874.65	0.42	1.35			
54.61	1.00	1.00	43.00	0.0000	0.00	0.00	1.67	283.47	0.92	0.00	
0.0000	0.0000	0.00	0.00	0.00	4.00	0.00	0.00	0.00	DDD		
DDDDDDDDDD											
2	201107121350	X	0.87	282.32	303.83	869.76	0.41	0.85			
-0.19	69.01	1.00	1.00	35.00	0.0000	0.00	0.00	1.30	307.59	0.84	
0.0000	0.0000	0.00	0.00	0.00	1.90	0.00	0.00	0.00	DDD		
DDDDDDDDDD											
2	201107121355	X	0.78	304.07	304.06	860.26	0.40	0.65			
-0.44	64.19	1.00	1.00	38.00	0.0000	0.00	0.00	1.24	325.20	0.78	
0.0000	0.0000	0.00	0.00	0.00	2.20	0.00	0.00	0.00	DDD		
DDDDDDDDDD											
2	201107121400	X	0.80	315.63	304.20	850.12	0.40	0.56			
-0.57	58.53	1.00	1.00	47.00	0.0000	0.00	0.00	1.24	325.45	0.73	
0.0000	0.0000	0.00	0.00	0.00	2.40	0.00	0.00	0.00	DDD		
DDDDDDDDDD											
3	201107121400	X	1.11	285.79	303.59	847.65	0.42	1.07			
-0.30	59.49	1.00	1.00	272.00	0.0000	0.00	0.00	1.61	300.94	1.07	
0.0000	0.0000	0.00	0.00	0.00	5.20	0.00	0.00	0.00	DDD		
DDDDDDDDDD											
2	201107121405	X	0.74	320.40	304.20	844.25	0.41	0.47			
-0.57	57.60	1.00	1.00	42.00	0.0000	0.00	0.00	1.21	321.80	0.67	
0.0000	0.0000	0.00	0.00	0.00	2.10	0.00	0.00	0.00	DDD		
DDDDDDDDDD											
2	201107121410	X	0.70	320.50	304.19	822.10	0.41	0.45			
-0.54	64.61	1.00	1.00	51.00	0.0000	0.00	0.00	1.34	320.76	0.88	
0.0000	0.0000	0.00	0.00	0.00	3.00	0.00	0.00	0.00	DDD		
DDDDDDDDDD											
2	201107121415	X	0.49	315.65	304.26	826.34	0.42	0.34			
-0.35	74.52	1.00	1.00	39.00	0.0000	0.00	0.00	1.21	306.92	0.82	
0.0000	0.0000	0.00	0.00	0.00	2.30	0.00	0.00	0.00	DDD		
DDDDDDDDDD											
2	201107121420	X	0.96	285.87	304.09	820.49	0.42	0.92			
-0.26	62.43	1.00	1.00	47.00	0.0000	0.00	0.00	1.50	282.20	1.16	
0.0000	0.0000	0.00	0.00	0.00	3.70	0.00	0.00	0.00	DDD		
DDDDDDDDDD											
2	201107121425	X	1.09	273.70	303.94	824.27	0.42	1.09			
-0.07	51.91	1.00	1.00	46.00	0.0000	0.00	0.00	1.49	268.81	0.95	
0.0000	0.0000	0.00	0.00	0.00	2.90	0.00	0.00	0.00	DDD		
DDDDDDDDDD											
2	201107121430	X	1.23	282.85	303.88	804.75	0.42	1.20			

baker\_raw\_weatherpak\_data.txt

-0.27	40.04	1.00	1.00	42.00	0.0000	0.00	0.00	1.48	279.12	0.79
0.0000	0.0000	0.00	0.00	0.00	2.50	0.00	0.00	0.00	DDD	
DDDDDDDDDD										
2	201107121435	X		1.23	281.20	304.01	732.10	0.42	1.21	
-0.24	36.90	1.00	1.00	38.00	0.0000	0.00	0.00	1.45	281.99	0.79
0.0000	0.0000	0.00	0.00	0.00	3.40	0.00	0.00	0.00	DDD	
DDDDDDDDDD										
2	201107121440	X		0.83	284.94	303.76	548.98	0.43	0.80	
-0.21	65.75	1.00	1.00	45.00	0.0000	0.00	0.00	1.16	283.35	0.68
0.0000	0.0000	0.00	0.00	0.00	2.40	0.00	0.00	0.00	DDD	
DDDDDDDDDD										
2	201107121445	X		0.48	326.22	303.85	633.15	0.42	0.27	
-0.40	77.37	1.00	1.00	49.00	0.0000	0.00	0.00	1.00	328.33	0.67
0.0000	0.0000	0.00	0.00	0.00	2.60	0.00	0.00	0.00	DDD	
DDDDDDDDDD										
2	201107121450	X		0.90	311.31	304.30	750.69	0.42	0.67	
-0.59	59.09	1.00	1.00	47.00	0.0000	0.00	0.00	1.24	311.70	0.94
0.0000	0.0000	0.00	0.00	0.00	3.50	0.00	0.00	0.00	DDD	
DDDDDDDDDD										
2	201107121455	X		0.90	294.98	304.11	676.13	0.43	0.82	
-0.38	62.09	1.00	1.00	42.00	0.0000	0.00	0.00	1.28	297.71	0.81
0.0000	0.0000	0.00	0.00	0.00	2.30	0.00	0.00	0.00	DDD	
DDDDDDDDDD										
2	201107121500	X		0.62	288.56	304.46	774.64	0.44	0.59	
-0.20	67.88	1.00	1.00	22.00	0.0000	0.00	0.00	0.98	315.95	0.66
0.0000	0.0000	0.00	0.00	0.00	1.90	0.00	0.00	0.00	DDD	
DDDDDDDDDD										
3	201107121500	X		0.83	293.52	304.04	747.87	0.42	0.76	
-0.33	64.27	1.00	1.00	300.00	0.0000	0.00	0.00	1.30	298.85	0.88
0.0000	0.0000	0.00	0.00	0.00	3.70	0.00	0.00	0.00	DDD	
DDDDDDDDDD										
2	201107121505	X		1.01	294.34	304.39	799.62	0.43	0.92	
-0.42	54.14	1.00	1.00	49.00	0.0000	0.00	0.00	1.35	309.43	0.90
0.0000	0.0000	0.00	0.00	0.00	3.90	0.00	0.00	0.00	DDD	
DDDDDDDDDD										
2	201107121510	X		1.54	274.92	304.11	715.05	0.43	1.54	
-0.13	47.22	1.00	1.00	39.00	0.0000	0.00	0.00	1.83	292.49	1.16
0.0000	0.0000	0.00	0.00	0.00	3.70	0.00	0.00	0.00	DDD	
DDDDDDDDDD										
2	201107121515	X		1.02	271.86	303.60	459.26	0.45	1.01	
-0.03	68.50	1.00	1.00	42.00	0.0000	0.00	0.00	1.49	286.96	0.96
0.0000	0.0000	0.00	0.00	0.00	3.00	0.00	0.00	0.00	DDD	
DDDDDDDDDD										
2	201107121520	X		0.64	288.62	303.63	608.78	0.45	0.61	
-0.20	72.36	1.00	1.00	38.00	0.0000	0.00	0.00	1.31	305.37	0.81
0.0000	0.0000	0.00	0.00	0.00	2.10	0.00	0.00	0.00	DDD	
DDDDDDDDDD										
2	201107121525	X		0.82	299.55	303.83	697.34	0.45	0.71	
-0.40	64.88	1.00	1.00	42.00	0.0000	0.00	0.00	1.36	304.50	0.94
0.0000	0.0000	0.00	0.00	0.00	3.50	0.00	0.00	0.00	DDD	
DDDDDDDDDD										
2	201107121530	X		0.92	304.29	304.05	697.77	0.44	0.76	
-0.52	56.24	1.00	1.00	43.00	0.0000	0.00	0.00	1.45	306.03	0.93
0.0000	0.0000	0.00	0.00	0.00	3.30	0.00	0.00	0.00	DDD	
DDDDDDDDDD										
2	201107121535	X		1.23	287.08	303.77	708.19	0.44	1.18	
-0.36	47.09	1.00	1.00	49.00	0.0000	0.00	0.00	1.60	286.73	0.99
0.0000	0.0000	0.00	0.00	0.00	4.10	0.00	0.00	0.00	DDD	
DDDDDDDDDD										
2	201107121540	X		1.14	295.15	303.96	747.72	0.44	1.03	
-0.49	50.54	1.00	1.00	47.00	0.0000	0.00	0.00	1.52	291.86	0.89
0.0000	0.0000	0.00	0.00	0.00	3.80	0.00	0.00	0.00	DDD	
DDDDDDDDDD										

baker\_raw\_weatherpak\_data.txt

2	201107121545	X	1.09	300.50	304.09	735.00	0.44	0.94		
-0.56	53.30	1.00	1.00	40.00	0.0000	0.00	0.00	1.54	299.90	0.86
0.0000	0.0000	0.00	0.00	0.00	3.10	0.00	0.00	0.00	DDD	
DDDDDDDDDD										
2	201107121550	X	1.31	292.61	303.97	702.24	0.43	1.21		
-0.50	43.17	1.00	1.00	46.00	0.0000	0.00	0.00	1.64	295.56	0.95
0.0000	0.0000	0.00	0.00	0.00	4.60	0.00	0.00	0.00	DDD	
DDDDDDDDDD										
2	201107121555	X	1.50	286.77	303.79	671.64	0.43	1.44		
-0.43	35.66	1.00	1.00	44.00	0.0000	0.00	0.00	1.76	289.00	0.94
0.0000	0.0000	0.00	0.00	0.00	3.60	0.00	0.00	0.00	DDD	
DDDDDDDDDD										
2	201107121600	X	1.82	283.42	303.59	646.81	0.43	1.77		
-0.42	33.14	1.00	1.00	41.00	0.0000	0.00	0.00	2.07	284.44	1.09
0.0000	0.0000	0.00	0.00	0.00	4.30	0.00	0.00	0.00	DDD	
DDDDDDDDDD										
3	201107121600	X	1.22	288.85	303.86	683.20	0.44	1.16		
-0.39	51.80	1.00	1.00	289.00	0.0000	0.00	0.00	1.63	293.86	1.04
0.0000	0.0000	0.00	0.00	0.00	4.60	0.00	0.00	0.00	DDD	
DDDDDDDDDD										
2	201107121605	X	1.35	288.06	303.52	624.12	0.43	1.29		
-0.42	63.94	1.00	1.00	44.00	0.0000	0.00	0.00	1.92	288.78	1.05
0.0000	0.0000	0.00	0.00	0.00	3.90	0.00	0.00	0.00	DDD	
DDDDDDDDDD										
2	201107121610	X	1.80	274.87	303.34	605.96	0.43	1.80		
-0.15	50.01	1.00	1.00	44.00	0.0000	0.00	0.00	2.22	279.17	1.31
0.0000	0.0000	0.00	0.00	0.00	5.70	0.00	0.00	0.00	DDD	
DDDDDDDDDD										
2	201107121615	X	1.37	281.89	303.43	599.28	0.43	1.34		
-0.28	61.33	1.00	1.00	43.00	0.0000	0.00	0.00	1.97	297.69	1.08
0.0000	0.0000	0.00	0.00	0.00	3.70	0.00	0.00	0.00	DDD	
DDDDDDDDDD										
2	201107121620	X	1.06	307.25	303.62	590.34	0.43	0.84		
-0.64	57.26	1.00	1.00	47.00	0.0000	0.00	0.00	1.71	320.39	0.94
0.0000	0.0000	0.00	0.00	0.00	3.20	0.00	0.00	0.00	DDD	
DDDDDDDDDD										
2	201107121625	X	0.98	312.97	303.61	579.74	0.43	0.72		
-0.67	53.37	1.00	1.00	45.00	0.0000	0.00	0.00	1.60	320.16	0.84
0.0000	0.0000	0.00	0.00	0.00	3.00	0.00	0.00	0.00	DDD	
DDDDDDDDDD										
2	201107121630	X	0.81	326.73	303.75	568.20	0.42	0.45		
-0.68	53.97	1.00	1.00	47.00	0.0000	0.00	0.00	1.37	333.99	0.71
0.0000	0.0000	0.00	0.00	0.00	2.20	0.00	0.00	0.00	DDD	
DDDDDDDDDD										
2	201107121635	X	0.69	319.08	303.71	556.70	0.42	0.45		
-0.52	66.33	1.00	1.00	43.00	0.0000	0.00	0.00	1.24	331.41	0.67
0.0000	0.0000	0.00	0.00	0.00	2.20	0.00	0.00	0.00	DDD	
DDDDDDDDDD										
2	201107121640	X	0.75	347.76	303.70	543.82	0.42	0.16		
-0.73	70.42	1.00	1.00	47.00	0.0000	0.00	0.00	1.34	328.78	0.97
0.0000	0.0000	0.00	0.00	0.00	4.20	0.00	0.00	0.00	DDD	
DDDDDDDDDD										
2	201107121645	X	0.82	332.26	303.66	533.55	0.42	0.38		
-0.72	58.62	1.00	1.00	37.00	0.0000	0.00	0.00	1.28	326.96	0.91
0.0000	0.0000	0.00	0.00	0.00	3.10	0.00	0.00	0.00	DDD	
DDDDDDDDDD										
2	201107121650	X	0.99	320.86	303.46	519.91	0.42	0.63		
-0.77	52.83	1.00	1.00	37.00	0.0000	0.00	0.00	1.52	322.46	0.99
0.0000	0.0000	0.00	0.00	0.00	3.80	0.00	0.00	0.00	DDD	
DDDDDDDDDD										
2	201107121655	X	1.14	304.47	303.14	499.36	0.43	0.94		
-0.64	51.68	1.00	1.00	42.00	0.0000	0.00	0.00	1.76	315.49	1.13
0.0000	0.0000	0.00	0.00	0.00	3.70	0.00	0.00	0.00	DDD	

baker\_raw\_weatherpak\_data.txt

DDDDDDDDDD										
2	201107121700	X	0.94	312.56	303.17	485.34	0.43	0.69		
-0.63	63.92	1.00	1.00	37.00	0.0000	0.00	0.00	1.60	332.60	1.07
0.0000	0.0000	0.00	0.00	0.00	4.10	0.00	0.00	0.00	DDD	
DDDDDDDDDD										
3	201107121700	X	0.95	306.93	303.52	560.15	0.43	0.76		
-0.57	62.52	1.00	1.00	282.00	0.0000	0.00	0.00	1.60	315.42	1.03
0.0000	0.0000	0.00	0.00	0.00	5.70	0.00	0.00	0.00	DDD	
DDDDDDDDDD										
2	201107121705	X	0.97	311.27	303.21	468.55	0.42	0.73		
-0.64	54.04	1.00	1.00	42.00	0.0000	0.00	0.00	1.42	323.09	0.91
0.0000	0.0000	0.00	0.00	0.00	2.60	0.00	0.00	0.00	DDD	
DDDDDDDDDD										
2	201107121710	X	0.75	315.67	303.22	454.53	0.43	0.53		
-0.54	62.20	1.00	1.00	41.00	0.0000	0.00	0.00	1.20	313.85	0.74
0.0000	0.0000	0.00	0.00	0.00	2.20	0.00	0.00	0.00	DDD	
DDDDDDDDDD										
2	201107121715	X	1.02	295.45	303.25	439.68	0.44	0.92		
-0.44	51.59	1.00	1.00	44.00	0.0000	0.00	0.00	1.37	299.45	1.00
0.0000	0.0000	0.00	0.00	0.00	3.60	0.00	0.00	0.00	DDD	
DDDDDDDDDD										
2	201107121720	X	1.56	280.60	302.82	424.72	0.44	1.53		
-0.29	41.61	1.00	1.00	41.00	0.0000	0.00	0.00	1.84	286.47	1.19
0.0000	0.0000	0.00	0.00	0.00	3.90	0.00	0.00	0.00	DDD	
DDDDDDDDDD										
2	201107121725	X	1.96	274.03	302.50	409.05	0.45	1.95		
-0.14	33.89	1.00	1.00	41.00	0.0000	0.00	0.00	2.17	279.90	1.18
0.0000	0.0000	0.00	0.00	0.00	4.10	0.00	0.00	0.00	DDD	
DDDDDDDDDD										
2	201107121730	X	1.66	280.62	302.31	392.09	0.46	1.63		
-0.31	42.70	1.00	1.00	43.00	0.0000	0.00	0.00	2.07	292.58	1.06
0.0000	0.0000	0.00	0.00	0.00	4.30	0.00	0.00	0.00	DDD	
DDDDDDDDDD										
2	201107121735	X	1.18	302.33	302.41	381.24	0.45	0.99		
-0.63	55.92	1.00	1.00	37.00	0.0000	0.00	0.00	1.85	313.60	0.95
0.0000	0.0000	0.00	0.00	0.00	3.10	0.00	0.00	0.00	DDD	
DDDDDDDDDD										
2	201107121740	X	1.02	336.36	302.44	366.58	0.45	0.41		
-0.93	65.88	1.00	1.00	43.00	0.0000	0.00	0.00	1.80	340.78	1.13
0.0000	0.0000	0.00	0.00	0.00	3.80	0.00	0.00	0.00	DDD	
DDDDDDDDDD										
2	201107121745	X	0.91	315.80	302.28	352.34	0.45	0.63		
-0.65	67.30	1.00	1.00	42.00	0.0000	0.00	0.00	1.64	324.30	1.05
0.0000	0.0000	0.00	0.00	0.00	3.30	0.00	0.00	0.00	DDD	
DDDDDDDDDD										
2	201107121750	X	0.91	301.86	302.10	336.69	0.45	0.77		
-0.48	62.99	1.00	1.00	48.00	0.0000	0.00	0.00	1.51	313.44	0.92
0.0000	0.0000	0.00	0.00	0.00	3.20	0.00	0.00	0.00	DDD	
DDDDDDDDDD										
2	201107121755	X	0.96	335.21	302.06	323.94	0.45	0.40		
-0.87	61.99	1.00	1.00	44.00	0.0000	0.00	0.00	1.68	320.69	1.28
0.0000	0.0000	0.00	0.00	0.00	5.30	0.00	0.00	0.00	DDD	
DDDDDDDDDD										
2	201107121800	X	0.89	317.18	302.01	312.62	0.45	0.60		
-0.65	58.83	6.00	4.00	43.00	0.0000	0.00	0.00	1.46	318.41	1.00
0.0000	0.0000	0.00	0.00	0.00	3.10	0.00	0.00	0.00	DDD	
DDDDDDDDDD										
3	201107121800	X	1.05	301.73	302.52	386.56	0.45	0.89		
-0.55	58.26	6.00	4.00	278.00	0.0000	0.00	0.00	1.64	308.81	1.10
0.0000	0.0000	0.00	0.00	0.00	5.30	0.00	0.00	0.00	DDD	
DDDDDDDDDD										
2	201107121805	X	1.03	308.31	302.01	301.79	0.45	0.81		
-0.64	47.18	6.00	4.00	38.00	0.0000	0.00	0.00	1.41	313.38	0.94



baker\_raw\_weatherpak\_data.txt

0.0000	0.0000	0.00	0.00	0.00	3.40	0.00	0.00	0.00	0.00	DDD	
DDDDDDDDDD											
2	201107121810	X		1.53	293.70	301.73	285.08	0.45	1.40		
-0.61	39.02	6.00	4.00	44.00	0.0000	0.00	0.00	1.87	300.32	1.24	
0.0000	0.0000	0.00	0.00	0.00	4.80	0.00	0.00	0.00	DDD		
DDDDDDDDDD											
2	201107121815	X		1.47	280.17	301.45	270.33	0.46	1.45		
-0.26	34.81	6.00	4.00	39.00	0.0000	0.00	0.00	1.72	284.63	1.05	
0.0000	0.0000	0.00	0.00	0.00	3.50	0.00	0.00	0.00	DDD		
DDDDDDDDDD											
2	201107121820	X		1.21	274.40	301.36	243.38	0.46	1.20		
-0.09	43.89	6.00	4.00	42.00	0.0000	0.00	0.00	1.46	274.29	0.95	
0.0000	0.0000	0.00	0.00	0.00	3.70	0.00	0.00	0.00	DDD		
DDDDDDDDDD											
2	201107121825	X		1.38	273.16	301.15	235.91	0.46	1.38		
-0.08	38.45	6.00	4.00	45.00	0.0000	0.00	0.00	1.60	278.76	0.95	
0.0000	0.0000	0.00	0.00	0.00	3.40	0.00	0.00	0.00	DDD		
DDDDDDDDDD											
2	201107121830	X		1.18	273.79	301.09	225.23	0.46	1.18		
-0.08	39.68	6.00	4.00	39.00	0.0000	0.00	0.00	1.39	281.46	0.89	
0.0000	0.0000	0.00	0.00	0.00	3.30	0.00	0.00	0.00	DDD		
DDDDDDDDDD											
2	201107121835	X		0.81	293.28	301.31	211.89	0.45	0.75		
-0.32	50.14	6.00	4.00	39.00	0.0000	0.00	0.00	1.17	307.97	0.70	
0.0000	0.0000	0.00	0.00	0.00	1.70	0.00	0.00	0.00	DDD		
DDDDDDDDDD											
2	201107121840	X		0.65	287.96	301.33	177.97	0.46	0.62		
-0.20	63.06	6.00	4.00	37.00	0.0000	0.00	0.00	1.01	311.58	0.62	
0.0000	0.0000	0.00	0.00	0.00	2.00	0.00	0.00	0.00	DDD		
DDDDDDDDDD											
2	201107121845	X		1.00	280.79	300.95	137.33	0.46	0.98		
-0.19	52.71	6.00	4.00	40.00	0.0000	0.00	0.00	1.27	297.48	0.90	
0.0000	0.0000	0.00	0.00	0.00	3.80	0.00	0.00	0.00	DDD		
DDDDDDDDDD											
2	201107121850	X		1.19	287.41	300.47	108.48	0.47	1.13		
-0.35	45.14	6.00	4.00	44.00	0.0000	0.00	0.00	1.40	294.34	0.93	
0.0000	0.0000	0.00	0.00	0.00	3.30	0.00	0.00	0.00	DDD		
DDDDDDDDDD											
2	201107121855	X		0.96	297.87	300.20	85.25	0.47	0.85		
-0.45	51.71	6.00	4.00	40.00	0.0000	0.00	0.00	1.22	306.20	0.74	
0.0000	0.0000	0.00	0.00	0.00	2.20	0.00	0.00	0.00	DDD		
DDDDDDDDDD											
2	201107121900	X		1.07	294.67	299.93	67.56	0.47	0.97		
-0.45	51.28	6.00	4.00	38.00	0.0000	0.00	0.00	1.31	301.01	0.81	
0.0000	0.0000	0.00	0.00	0.00	3.80	0.00	0.00	0.00	DDD		
DDDDDDDDDD											
3	201107121900	X		1.14	285.82	301.03	192.46	0.46	1.10		
-0.31	47.97	6.00	4.00	254.00	0.0000	0.00	0.00	1.43	293.39	0.94	
0.0000	0.0000	0.00	0.00	0.00	4.80	0.00	0.00	0.00	DDD		
DDDDDDDDDD											
2	201107121905	X		0.73	288.41	299.74	48.45	0.47	0.69		
-0.23	72.05	6.00	6.00	42.00	0.0000	0.00	0.00	1.03	306.10	0.65	
0.0000	0.0000	0.00	0.00	0.00	2.10	0.00	0.00	0.00	DDD		
DDDDDDDDDD											
2	201107121910	X		0.76	274.37	299.48	33.76	0.48	0.76		
-0.06	59.98	6.00	6.00	45.00	0.0000	0.00	0.00	0.99	280.60	0.61	
0.0000	0.0000	0.00	0.00	0.00	2.60	0.00	0.00	0.00	DDD		
DDDDDDDDDD											
2	201107121915	X		0.73	261.97	299.24	22.37	0.49	0.72	0.10	
54.57	6.00	6.00	46.00	0.0000	0.00	0.00	0.98	269.62	0.63		
0.0000	0.0000	0.00	0.00	0.00	2.40	0.00	0.00	0.00	DDD		
DDDDDDDDDD											
2	201107121920	X		0.72	251.03	299.09	15.69	0.49	0.68	0.23	

baker\_raw\_weatherpak\_data.txt

56.30	6.00	6.00	39.00	0.0000	0.00	0.00	1.02	251.75	0.62	
0.0000	0.0000	0.00	0.00	0.00	2.30	0.00	0.00	0.00	DDD	
DDDDDDDDDD										
2	201107121925		X	0.77	262.39	298.94	10.22	0.50	0.76	0.10
46.20	6.00	6.00	47.00	0.0000	0.00	0.00	0.99	260.27	0.63	
0.0000	0.0000	0.00	0.00	0.00	2.10	0.00	0.00	0.00	DDD	
DDDDDDDDDD										
2	201107121930		X	1.02	270.57	298.88	7.19	0.49	1.02	
-0.01	41.20	6.00	6.00	41.00	0.0000	0.00	0.00	1.22	265.92	0.77
0.0000	0.0000	0.00	0.00	0.00	3.00	0.00	0.00	0.00	DDD	
DDDDDDDDDD										
2	201107121935		X	0.76	280.14	298.81	4.78	0.49	0.75	
-0.13	62.21	6.00	6.00	46.00	0.0000	0.00	0.00	1.00	286.48	0.66
0.0000	0.0000	0.00	0.00	0.00	2.10	0.00	0.00	0.00	DDD	
DDDDDDDDDD										
2	201107121940		X	0.89	267.12	298.70	2.88	0.49	0.88	0.04
57.74	6.00	6.00	47.00	0.0000	0.00	0.00	1.15	270.45	0.83	
0.0000	0.0000	0.00	0.00	0.00	3.20	0.00	0.00	0.00	DDD	
DDDDDDDDDD										
2	201107121945		X	0.87	264.97	298.54	1.88	0.50	0.87	0.08
47.71	6.00	6.00	45.00	0.0000	0.00	0.00	1.10	266.48	0.63	
0.0000	0.0000	0.00	0.00	0.00	1.80	0.00	0.00	0.00	DDD	
DDDDDDDDDD										
2	201107121950		X	0.73	260.17	298.39	1.41	0.51	0.72	0.12
45.11	6.00	6.00	45.00	0.0000	0.00	0.00	0.94	263.80	0.51	
0.0000	0.0000	0.00	0.00	0.00	1.80	0.00	0.00	0.00	DDD	
DDDDDDDDDD										
2	201107121955		X	0.86	260.28	298.30	1.51	0.51	0.85	0.15
47.08	6.00	6.00	44.00	0.0000	0.00	0.00	1.07	259.97	0.69	
0.0000	0.0000	0.00	0.00	0.00	2.80	0.00	0.00	0.00	DDD	
DDDDDDDDDD										
2	201107122000		X	0.84	265.89	298.25	1.54	0.51	0.84	0.06
45.76	6.00	6.00	44.00	0.0000	0.00	0.00	1.00	262.33	0.58	
0.0000	0.0000	0.00	0.00	0.00	2.30	0.00	0.00	0.00	DDD	
DDDDDDDDDD										
3	201107122000		X	0.81	266.58	298.89	20.26	0.50	0.81	0.05
54.27	6.00	6.00	300.00	0.0000	0.00	0.00	1.04	269.34	0.68	
0.0000	0.0000	0.00	0.00	0.00	3.20	0.00	0.00	0.00	DDD	
DDDDDDDDDD										
2	201107122005		X	0.88	265.38	298.20	1.29	0.51	0.87	0.07
45.96	6.00	6.00	36.00	0.0000	0.00	0.00	1.03	267.05	0.61	
0.0000	0.0000	0.00	0.00	0.00	2.50	0.00	0.00	0.00	DDD	
DDDDDDDDDD										
2	201107122010		X	0.68	259.44	298.11	0.59	0.52	0.67	0.13
56.20	6.00	6.00	46.00	0.0000	0.00	0.00	0.97	252.18	0.54	
0.0000	0.0000	0.00	0.00	0.00	1.80	0.00	0.00	0.00	DDD	
DDDDDDDDDD										
2	201107122015		X	0.99	266.96	298.01	0.35	0.53	0.99	0.05
55.21	6.00	6.00	35.00	0.0000	0.00	0.00	1.23	256.22	0.80	
0.0000	0.0000	0.00	0.00	0.00	3.10	0.00	0.00	0.00	DDD	
DDDDDDDDDD										
2	201107122020		X	1.14	273.22	297.95	0.18	0.53	1.14	
-0.06	42.97	6.00	5.00	42.00	0.0000	0.00	0.00	1.31	267.85	0.72
0.0000	0.0000	0.00	0.00	0.00	2.10	0.00	0.00	0.00	DDD	
DDDDDDDDDD										
2	201107122030		X	1.02	279.92	297.73	0.00	0.55	1.01	
-0.18	55.89	6.00	5.00	50.00	0.0000	0.00	0.00	1.24	270.64	0.75
0.0000	0.0000	0.00	0.00	0.00	3.00	0.00	0.00	0.00	DDD	
DDDDDDDDDD										
2	201107122035		X	0.85	273.94	297.68	0.00	0.56	0.85	
-0.06	47.47	6.00	6.00	42.00	0.0000	0.00	0.00	1.03	268.53	0.62
0.0000	0.0000	0.00	0.00	0.00	1.90	0.00	0.00	0.00	DDD	
DDDDDDDDDD										

baker\_raw\_weatherpak\_data.txt

2	201107122040	X	0.72	281.32	297.60	0.00	0.57	0.70	
-0.14	56.45	6.00	39.00	0.0000	0.00	0.00	0.98	281.90	0.52
0.0000	0.0000	0.00	0.00	1.80	0.00	0.00	0.00	DDD	
DDDDDDDDDD									
2	201107122045	X	0.54	287.95	297.47	0.00	0.58	0.52	
-0.17	76.31	6.00	47.00	0.0000	0.00	0.00	0.96	298.11	0.93
0.0000	0.0000	0.00	0.00	5.40	0.00	0.00	0.00	DDD	
DDDDDDDDDD									
2	201107122050	X	0.41	297.83	297.40	0.00	0.58	0.36	
-0.19	88.66	6.00	48.00	0.0000	0.00	0.00	0.92	305.73	0.81
0.0000	0.0000	0.00	0.00	3.70	0.00	0.00	0.00	DDD	
DDDDDDDDDD									
2	201107122055	X	0.40	7.77	297.29	0.00	0.59	-0.05	
-0.39	84.84	6.00	43.00	0.0000	0.00	0.00	0.95	350.92	0.91
0.0000	0.0000	0.00	0.00	3.60	0.00	0.00	0.00	DDD	
DDDDDDDDDD									
2	201107122100	X	0.79	355.53	297.22	0.00	0.58	0.06	
-0.79	63.26	6.00	41.00	0.0000	0.00	0.00	1.14	356.10	0.94
0.0000	0.0000	0.00	0.00	3.20	0.00	0.00	0.00	DDD	
DDDDDDDDDD									
3	201107122100	X	0.66	288.10	297.71	1.57	0.56	0.63	
-0.20	71.84	6.00	280.00	0.0000	0.00	0.00	1.09	288.36	0.76
0.0000	0.0000	0.00	0.00	5.40	0.00	0.00	0.00	DDD	
DDDDDDDDDD									
2	201107122105	X	0.79	1.50	297.14	0.00	0.57	-0.02	
-0.79	50.35	6.00	39.00	0.0000	0.00	0.00	1.03	359.21	0.76
0.0000	0.0000	0.00	0.00	2.10	0.00	0.00	0.00	DDD	
DDDDDDDDDD									
2	201107122110	X	0.90	348.90	297.05	0.00	0.57	0.17	
-0.88	49.36	6.00	42.00	0.0000	0.00	0.00	1.20	344.49	0.76
0.0000	0.0000	0.00	0.00	2.70	0.00	0.00	0.00	DDD	
DDDDDDDDDD									
2	201107122115	X	1.01	357.11	296.91	0.00	0.57	0.05	
-1.01	45.39	6.00	42.00	0.0000	0.00	0.00	1.28	351.10	0.80
0.0000	0.0000	0.00	0.00	3.50	0.00	0.00	0.00	DDD	
DDDDDDDDDD									
2	201107122120	X	1.03	12.00	296.81	0.00	0.56	-0.21	
-1.01	43.33	6.00	44.00	0.0000	0.00	0.00	1.33	7.93	0.85
0.0000	0.0000	0.00	0.00	3.30	0.00	0.00	0.00	DDD	
DDDDDDDDDD									
2	201107122125	X	0.69	0.62	296.68	0.00	0.57	-0.01	
-0.69	68.46	6.00	45.00	0.0000	0.00	0.00	1.05	343.41	0.70
0.0000	0.0000	0.00	0.00	2.80	0.00	0.00	0.00	DDD	
DDDDDDDDDD									
2	201107122130	X	0.34	5.50	296.54	0.00	0.57	-0.03	
-0.34	86.08	6.00	45.00	0.0000	0.00	0.00	0.72	351.68	0.51
0.0000	0.0000	0.00	0.00	0.90	0.00	0.00	0.00	DDD	
DDDDDDDDDD									
2	201107122135	X	0.44	331.03	296.40	0.00	0.58	0.21	
-0.38	75.30	6.00	42.00	0.0000	0.00	0.00	0.79	343.60	0.69
0.0000	0.0000	0.00	0.00	3.20	0.00	0.00	0.00	DDD	
DDDDDDDDDD									
2	201107122140	X	0.65	333.68	296.33	0.00	0.58	0.29	
-0.58	61.83	6.00	40.00	0.0000	0.00	0.00	0.96	340.39	0.74
0.0000	0.0000	0.00	0.00	2.40	0.00	0.00	0.00	DDD	
DDDDDDDDDD									
2	201107122145	X	0.54	337.85	296.26	0.00	0.58	0.20	
-0.50	66.81	6.00	42.00	0.0000	0.00	0.00	0.83	344.55	0.59
0.0000	0.0000	0.00	0.00	1.60	0.00	0.00	0.00	DDD	
DDDDDDDDDD									
2	201107122150	X	0.52	344.12	296.15	0.00	0.58	0.14	
-0.50	69.07	6.00	47.00	0.0000	0.00	0.00	0.85	343.31	0.60
0.0000	0.0000	0.00	0.00	2.00	0.00	0.00	0.00	DDD	

baker\_raw\_weatherpak\_data.txt

DDDDDDDDDD										
2	201107122155	X	0.74	342.27	296.14	0.00	0.58	0.22		
-0.70	54.93	6.00	6.00	46.00	0.0000	0.00	0.00	1.01	336.69	0.72
0.0000	0.0000	0.00	0.00	0.00	2.70	0.00	0.00	0.00	DDD	
DDDDDDDDDD										
2	201107122200	X	0.53	341.53	296.12	0.00	0.57	0.17		
-0.51	65.61	6.00	6.00	39.00	0.0000	0.00	0.00	0.96	347.73	0.66
0.0000	0.0000	0.00	0.00	0.00	1.90	0.00	0.00	0.00	DDD	
DDDDDDDDDD										
3	201107122200	X	0.62	346.60	296.54	0.12	0.57	0.14		
-0.60	66.12	6.00	6.00	282.00	0.0000	0.00	0.00	0.99	342.62	0.72
0.0000	0.0000	0.00	0.00	0.00	3.50	0.00	0.00	0.00	DDD	
DDDDDDDDDD										
2	201107122205	X	0.64	344.42	296.07	0.00	0.58	0.17		
-0.61	53.95	6.00	6.00	39.00	0.0000	0.00	0.00	0.92	345.65	0.59
0.0000	0.0000	0.00	0.00	0.00	1.70	0.00	0.00	0.00	DDD	
DDDDDDDDDD										
2	201107122210	X	0.54	316.47	296.00	0.00	0.58	0.37		
-0.39	61.57	6.00	6.00	47.00	0.0000	0.00	0.00	0.97	314.48	0.71
0.0000	0.0000	0.00	0.00	0.00	2.50	0.00	0.00	0.00	DDD	
DDDDDDDDDD										
2	201107122215	X	0.45	342.29	295.85	0.00	0.59	0.14		
-0.43	59.78	6.00	6.00	23.00	0.0000	0.00	0.00	0.73	325.26	0.39
0.0000	0.0000	0.00	0.00	0.00	1.70	0.00	0.00	0.00	DDD	
DDDDDDDDDD										
2	201107122220	X	0.43	298.92	295.79	0.00	0.60	0.38		
-0.21	56.55	6.00	6.00	37.00	0.0000	0.00	0.00	0.75	302.09	0.53
0.0000	0.0000	0.00	0.00	0.00	2.20	0.00	0.00	0.00	DDD	
DDDDDDDDDD										
2	201107122225	X	0.48	281.08	295.70	0.00	0.60	0.47		
-0.09	55.34	6.00	6.00	46.00	0.0000	0.00	0.00	0.75	290.56	0.49
0.0000	0.0000	0.00	0.00	0.00	1.40	0.00	0.00	0.00	DDD	
DDDDDDDDDD										
2	201107122230	X	0.32	302.51	295.57	0.00	0.60	0.27		
-0.17	69.62	6.00	6.00	43.00	0.0000	0.00	0.00	0.68	303.83	0.48
0.0000	0.0000	0.00	0.00	0.00	1.40	0.00	0.00	0.00	DDD	
DDDDDDDDDD										
2	201107122235	X	0.46	299.69	295.49	0.00	0.60	0.40		
-0.23	56.29	6.00	6.00	50.00	0.0000	0.00	0.00	0.72	302.01	0.49
0.0000	0.0000	0.00	0.00	0.00	2.00	0.00	0.00	0.00	DDD	
DDDDDDDDDD										
2	201107122240	X	0.53	342.52	295.46	0.00	0.61	0.16		
-0.51	68.60	6.00	6.00	40.00	0.0000	0.00	0.00	0.92	314.48	0.74
0.0000	0.0000	0.00	0.00	0.00	2.70	0.00	0.00	0.00	DDD	
DDDDDDDDDD										
2	201107122245	X	0.64	340.05	295.40	0.00	0.60	0.22		
-0.60	59.23	6.00	6.00	45.00	0.0000	0.00	0.00	0.95	321.40	0.66
0.0000	0.0000	0.00	0.00	0.00	2.10	0.00	0.00	0.00	DDD	
DDDDDDDDDD										
2	201107122250	X	0.55	334.96	295.37	0.00	0.60	0.23		
-0.50	62.18	6.00	6.00	42.00	0.0000	0.00	0.00	0.88	331.94	0.61
0.0000	0.0000	0.00	0.00	0.00	2.00	0.00	0.00	0.00	DDD	
DDDDDDDDDD										
2	201107122255	X	0.31	346.06	295.30	0.00	0.60	0.08		
-0.30	83.67	6.00	6.00	44.00	0.0000	0.00	0.00	0.73	346.36	0.58
0.0000	0.0000	0.00	0.00	0.00	2.70	0.00	0.00	0.00	DDD	
DDDDDDDDDD										
2	201107122300	X	0.36	10.45	295.21	0.00	0.60	-0.07		
-0.35	80.92	6.00	6.00	48.00	0.0000	0.00	0.00	0.78	347.03	0.63
0.0000	0.0000	0.00	0.00	0.00	1.90	0.00	0.00	0.00	DDD	
DDDDDDDDDD										
3	201107122300	X	0.43	327.79	295.60	0.01	0.60	0.23		
-0.36	68.76	6.00	6.00	294.00	0.0000	0.00	0.00	0.83	317.31	0.61

baker\_raw\_weatherpak\_data.txt

0.0000	0.0000	0.00	0.00	0.00	2.70	0.00	0.00	0.00	DDD	
DDDDDDDDDD										
2	201107122305	X	0.41	331.26	295.12	0.00	0.60	0.20		
-0.36	74.81	6.00	6.00	45.00	0.0000	0.00	0.00	0.92	338.97	0.80
0.0000	0.0000	0.00	0.00	0.00	2.70	0.00	0.00	0.00	DDD	
DDDDDDDDDD										
2	201107122310	X	0.55	344.21	295.03	0.00	0.60	0.15		
-0.53	73.60	6.00	6.00	42.00	0.0000	0.00	0.00	1.06	334.77	0.81
0.0000	0.0000	0.00	0.00	0.00	2.50	0.00	0.00	0.00	DDD	
DDDDDDDDDD										
2	201107122315	X	0.63	338.39	294.94	0.00	0.61	0.23		
-0.58	61.60	6.00	6.00	45.00	0.0000	0.00	0.00	0.96	338.14	0.69
0.0000	0.0000	0.00	0.00	0.00	1.80	0.00	0.00	0.00	DDD	
DDDDDDDDDD										
2	201107122320	X	0.41	316.97	294.87	0.00	0.61	0.28		
-0.30	80.83	6.00	6.00	35.00	0.0000	0.00	0.00	0.94	315.40	0.63
0.0000	0.0000	0.00	0.00	0.00	2.00	0.00	0.00	0.00	DDD	
DDDDDDDDDD										
2	201107122325	X	0.27	358.12	294.75	0.00	0.62	0.01		
-0.27	89.52	6.00	6.00	42.00	0.0000	0.00	0.00	0.78	330.96	0.63
0.0000	0.0000	0.00	0.00	0.00	1.90	0.00	0.00	0.00	DDD	
DDDDDDDDDD										
2	201107122330	X	0.59	24.66	294.65	0.00	0.62	-0.25		
-0.54	74.22	6.00	6.00	39.00	0.0000	0.00	0.00	0.93	359.26	0.76
0.0000	0.0000	0.00	0.00	0.00	2.30	0.00	0.00	0.00	DDD	
DDDDDDDDDD										
2	201107122335	X	0.48	0.61	294.59	0.00	0.62	-0.01		
-0.48	73.75	6.00	6.00	43.00	0.0000	0.00	0.00	0.83	336.76	0.68
0.0000	0.0000	0.00	0.00	0.00	2.00	0.00	0.00	0.00	DDD	
DDDDDDDDDD										
2	201107122340	X	0.53	340.13	294.51	0.00	0.62	0.18		
-0.50	66.58	6.00	6.00	48.00	0.0000	0.00	0.00	0.89	343.87	0.73
0.0000	0.0000	0.00	0.00	0.00	2.30	0.00	0.00	0.00	DDD	
DDDDDDDDDD										
2	201107122345	X	0.60	329.69	294.46	0.00	0.62	0.30		
-0.52	59.79	6.00	6.00	40.00	0.0000	0.00	0.00	0.89	338.36	0.71
0.0000	0.0000	0.00	0.00	0.00	2.50	0.00	0.00	0.00	DDD	
DDDDDDDDDD										
2	201107122350	X	0.78	332.23	294.42	0.00	0.63	0.36		
-0.69	53.81	6.00	6.00	34.00	0.0000	0.00	0.00	1.09	336.28	0.84
0.0000	0.0000	0.00	0.00	0.00	2.80	0.00	0.00	0.00	DDD	
DDDDDDDDDD										
2	201107122355	X	0.53	349.33	294.29	0.00	0.64	0.10		
-0.52	70.16	6.00	6.00	22.00	0.0000	0.00	0.00	0.87	358.55	0.48
0.0000	0.0000	0.00	0.00	0.00	1.70	0.00	0.00	294.29	DDD	
DDDDDDDDDD										
2	201107130000	X	0.53	335.92	294.27	0.00	0.64	0.21		
-0.48	81.02	6.00	6.00	42.00	0.0000	0.00	0.00	0.94	358.68	0.65
0.0000	0.0000	0.00	0.00	0.00	2.40	0.00	0.00	294.27	DDD	
DDDDDDDDDD										
3	201107130000	X	0.53	338.71	294.68	0.00	0.62	0.19		
-0.49	70.75	6.00	6.00	267.00	0.0000	0.00	0.00	0.94	337.48	0.75
0.0000	0.0000	0.00	0.00	0.00	2.80	0.00	0.00	294.68	DDD	
DDDDDDDDDD										
2	201107130005	X	0.68	330.56	294.10	0.00	0.65	0.33		
-0.59	65.26	6.00	6.00	17.00	0.0000	0.00	0.00	0.91	325.41	0.40
0.0000	0.0000	0.00	0.00	0.00	2.00	0.00	0.00	294.10	DDD	
DDDDDDDDDD										
2	201107130010	X	0.64	347.52	294.07	0.00	0.65	0.14		
-0.62	57.84	6.00	6.00	42.00	0.0000	0.00	0.00	0.86	348.06	0.37
0.0000	0.0000	0.00	0.00	0.00	1.50	0.00	0.00	294.07	DDD	
DDDDDDDDDD										
2	201107130015	X	0.67	6.20	294.03	0.00	0.66	-0.07		

baker\_raw\_weatherpak\_data.txt

-0.67	56.57	6.00	6.00	44.00	0.0000	0.00	0.00	0.94	2.87	0.56
0.0000	0.0000	0.00	0.00	0.00	2.80	0.00	0.00	294.03	DDD	
DDDDDDDD										
2	201107130020	X	0.66	13.84	293.95	0.00	0.66	-0.16		
-0.64	63.97	6.00	6.00	43.00	0.0000	0.00	0.00	0.96	19.10	0.61
0.0000	0.0000	0.00	0.00	0.00	2.10	0.00	0.00	293.95	DDD	
DDDDDDDD										
2	201107130025	X	0.93	15.90	293.87	0.00	0.67	-0.26		
-0.90	50.14	6.00	6.00	42.00	0.0000	0.00	0.00	1.16	18.43	0.72
0.0000	0.0000	0.00	0.00	0.00	2.80	0.00	0.00	293.87	DDD	
DDDDDDDD										
2	201107130030	X	0.94	7.03	293.84	0.00	0.67	-0.12		
-0.93	47.43	6.00	6.00	43.00	0.0000	0.00	0.00	1.18	2.61	0.68
0.0000	0.0000	0.00	0.00	0.00	2.80	0.00	0.00	293.84	DDD	
DDDDDDDD										
2	201107130035	X	0.65	14.63	293.79	0.00	0.67	-0.16		
-0.63	66.21	6.00	6.00	48.00	0.0000	0.00	0.00	0.92	15.27	0.63
0.0000	0.0000	0.00	0.00	0.00	2.50	0.00	0.00	293.79	DDD	
DDDDDDDD										
2	201107130040	X	0.49	23.95	293.72	0.00	0.67	-0.20		
-0.45	72.78	6.00	6.00	43.00	0.0000	0.00	0.00	0.82	37.20	0.53
0.0000	0.0000	0.00	0.00	0.00	2.10	0.00	0.00	293.72	DDD	
DDDDDDDD										
2	201107130045	X	0.42	5.96	293.68	0.00	0.67	-0.04		
-0.41	72.43	6.00	6.00	43.00	0.0000	0.00	0.00	0.76	7.61	0.51
0.0000	0.0000	0.00	0.00	0.00	2.00	0.00	0.00	293.68	DDD	
DDDDDDDD										
2	201107130050	X	0.45	17.44	293.67	0.00	0.67	-0.13		
-0.43	56.09	6.00	6.00	40.00	0.0000	0.00	0.00	0.66	15.49	0.42
0.0000	0.0000	0.00	0.00	0.00	1.20	0.00	0.00	293.67	DDD	
DDDDDDDD										
2	201107130055	X	0.27	27.34	293.63	0.00	0.67	-0.13		
-0.24	78.37	6.00	6.00	49.00	0.0000	0.00	0.00	0.62	31.70	0.44
0.0000	0.0000	0.00	0.00	0.00	1.40	0.00	0.00	293.63	DDD	
DDDDDDDD										
3	201107130100	X	0.57	10.67	293.78	0.00	0.67	-0.11		
-0.56	65.71	6.00	6.00	265.00	0.0000	0.00	0.00	0.87	13.23	0.56
0.0000	0.0000	0.00	0.00	0.00	2.80	0.00	0.00	293.78	DDD	
DDDDDDDD										
2	201107130105	X	0.37	33.24	293.57	0.00	0.67	-0.20		
-0.31	61.81	6.00	6.00	25.00	0.0000	0.00	0.00	0.66	14.60	0.37
0.0000	0.0000	0.00	0.00	0.00	1.60	0.00	0.00	293.57	DDD	
DDDDDDDD										
2	201107130110	X	0.53	48.10	293.56	0.00	0.67	-0.40		
-0.35	54.76	6.00	6.00	40.00	0.0000	0.00	0.00	0.76	34.07	0.42
0.0000	0.0000	0.00	0.00	0.00	1.50	0.00	0.00	293.56	DDD	
DDDDDDDD										
2	201107130115	X	0.49	45.84	293.56	0.00	0.67	-0.35		
-0.34	48.18	6.00	6.00	44.00	0.0000	0.00	0.00	0.67	34.64	0.34
0.0000	0.0000	0.00	0.00	0.00	1.00	0.00	0.00	293.56	DDD	
DDDDDDDD										
2	201107130120	X	0.52	43.96	293.49	0.00	0.68	-0.36		
-0.37	58.63	6.00	6.00	43.00	0.0000	0.00	0.00	0.79	38.66	0.49
0.0000	0.0000	0.00	0.00	0.00	2.00	0.00	0.00	293.49	DDD	
DDDDDDDD										
2	201107130125	X	1.10	49.16	293.41	0.00	0.67	-0.83		
-0.72	41.73	6.00	6.00	49.00	0.0000	0.00	0.00	1.28	44.79	0.93
0.0000	0.0000	0.00	0.00	0.00	4.00	0.00	0.00	293.41	DDD	
DDDDDDDD										
2	201107130130	X	0.90	37.63	293.42	0.00	0.67	-0.55		
-0.71	37.91	6.00	6.00	47.00	0.0000	0.00	0.00	1.08	35.12	0.67
0.0000	0.0000	0.00	0.00	0.00	2.10	0.00	0.00	293.42	DDD	
DDDDDDDD										

baker\_raw\_weatherpak\_data.txt

2	201107130135	X	1.09	38.10	293.38	0.00	0.67	-0.67	
-0.85	38.30	6.00	5.00	45.00	0.0000	0.00	0.00	1.29	33.08
0.0000	0.0000	0.00	0.00	0.00	2.50	0.00	0.00	293.38	DDD
DDDDDDDD									
2	201107130140	X	1.05	31.56	293.34	0.00	0.67	-0.55	
-0.89	34.99	6.00	5.00	49.00	0.0000	0.00	0.00	1.23	28.20
0.0000	0.0000	0.00	0.00	0.00	2.90	0.00	0.00	293.34	DDD
DDDDDDDD									
2	201107130145	X	1.05	43.77	293.29	0.00	0.67	-0.73	
-0.76	33.19	6.00	5.00	49.00	0.0000	0.00	0.00	1.24	40.08
0.0000	0.0000	0.00	0.00	0.00	4.10	0.00	0.00	293.29	DDD
DDDDDDDD									
2	201107130150	X	1.32	49.60	293.27	0.00	0.67	-1.00	
-0.85	29.47	6.00	5.00	43.00	0.0000	0.00	0.00	1.46	44.41
0.0000	0.0000	0.00	0.00	0.00	3.70	0.00	0.00	293.27	DDD
DDDDDDDD									
2	201107130155	X	1.00	39.13	293.22	0.00	0.68	-0.63	
-0.78	29.85	6.00	5.00	38.00	0.0000	0.00	0.00	1.15	34.83
0.0000	0.0000	0.00	0.00	0.00	1.80	0.00	0.00	293.22	DDD
DDDDDDDD									
2	201107130200	X	0.78	36.45	293.18	0.00	0.68	-0.46	
-0.63	48.06	6.00	6.00	47.00	0.0000	0.00	0.00	1.07	38.78
0.0000	0.0000	0.00	0.00	0.00	2.60	0.00	0.00	293.18	DDD
DDDDDDDD									
3	201107130200	X	0.88	41.40	293.36	0.00	0.67	-0.58	
-0.66	43.24	6.00	6.00	288.00	0.0000	0.00	0.00	1.10	36.87
0.0000	0.0000	0.00	0.00	0.00	4.10	0.00	0.00	293.36	DDD
DDDDDDDD									
2	201107130205	X	1.04	30.20	293.15	0.00	0.67	-0.52	
-0.89	41.82	6.00	6.00	40.00	0.0000	0.00	0.00	1.27	31.76
0.0000	0.0000	0.00	0.00	0.00	2.90	0.00	0.00	293.15	DDD
DDDDDDDD									
2	201107130210	X	1.24	35.70	293.10	0.00	0.66	-0.72	
-1.00	33.50	6.00	5.00	48.00	0.0000	0.00	0.00	1.42	36.41
0.0000	0.0000	0.00	0.00	0.00	4.10	0.00	0.00	293.10	DDD
DDDDDDDD									
2	201107130215	X	1.30	47.46	293.07	0.00	0.64	-0.96	
-0.88	40.55	6.00	5.00	40.00	0.0000	0.00	0.00	1.52	50.62
0.0000	0.0000	0.00	0.00	0.00	3.90	0.00	0.00	293.07	DDD
DDDDDDDD									
2	201107130220	X	1.69	20.89	293.06	0.00	0.61	-0.60	
-1.58	26.85	6.00	5.00	24.00	0.0000	0.00	0.00	1.88	25.25
0.0000	0.0000	0.00	0.00	0.00	4.40	0.00	0.00	293.06	DDD
DDDDDDDD									
2	201107130225	X	1.46	21.83	293.05	0.00	0.61	-0.54	
-1.36	28.38	6.00	5.00	35.00	0.0000	0.00	0.00	1.68	25.81
0.0000	0.0000	0.00	0.00	0.00	2.80	0.00	0.00	293.05	DDD
DDDDDDDD									
2	201107130230	X	1.26	28.01	293.02	0.00	0.61	-0.59	
-1.11	33.09	6.00	5.00	44.00	0.0000	0.00	0.00	1.49	37.18
0.0000	0.0000	0.00	0.00	0.00	3.10	0.00	0.00	293.02	DDD
DDDDDDDD									
2	201107130235	X	1.62	40.54	292.95	0.00	0.60	-1.05	
-1.23	27.61	6.00	5.00	22.00	0.0000	0.00	0.00	1.72	40.41
0.0000	0.0000	0.00	0.00	0.00	4.20	0.00	0.00	292.95	DDD
DDDDDDDD									
2	201107130240	X	1.47	41.26	292.95	0.00	0.60	-0.97	
-1.11	28.90	6.00	5.00	49.00	0.0000	0.00	0.00	1.61	42.36
0.0000	0.0000	0.00	0.00	0.00	2.70	0.00	0.00	292.95	DDD
DDDDDDDD									
2	201107130245	X	1.56	37.99	292.90	0.00	0.60	-0.96	
-1.23	27.53	6.00	5.00	44.00	0.0000	0.00	0.00	1.72	37.35
0.0000	0.0000	0.00	0.00	0.00	3.50	0.00	0.00	292.90	DDD



baker\_raw\_weatherpak\_data.txt

DDDDDDDD										
2	201107130250	X	1.53	49.60	292.82	0.00	0.60	-1.16		
-0.99	25.57	6.00	5.00	19.00	0.0000	0.00	0.00	1.66	43.84	0.66
0.0000	0.0000	0.00	0.00	0.00	3.20	0.00	0.00	292.82	DDD	
DDDDDDDD										
2	201107130255	X	1.51	43.63	292.84	0.00	0.60	-1.04		
-1.09	32.48	6.00	5.00	37.00	0.0000	0.00	0.00	1.70	40.13	0.77
0.0000	0.0000	0.00	0.00	0.00	4.20	0.00	0.00	292.84	DDD	
DDDDDDDD										
2	201107130300	X	1.42	39.03	292.83	0.00	0.60	-0.89		
-1.10	31.38	6.00	5.00	28.00	0.0000	0.00	0.00	1.63	38.52	0.86
0.0000	0.0000	0.00	0.00	0.00	3.80	0.00	0.00	292.83	DDD	
DDDDDDDD										
3	201107130300	X	1.36	37.06	293.00	0.00	0.62	-0.82		
-1.09	33.25	6.00	5.00	262.00	0.0000	0.00	0.00	1.57	38.73	0.85
0.0000	0.0000	0.00	0.00	0.00	4.40	0.00	0.00	293.00	DDD	
DDDDDDDD										
2	201107130305	X	1.15	33.24	292.75	0.00	0.61	-0.63		
-0.97	35.22	6.00	5.00	7.00	0.0000	0.00	0.00	1.31	36.57	0.34
0.0000	0.0000	0.00	0.00	0.00	2.50	0.00	0.00	292.75	DDD	
DDDDDDDD										
2	201107130310	X	1.63	9.61	292.75	0.00	0.61	-0.27		
-1.60	15.90	6.00	5.00	4.00	0.0000	0.00	0.00	1.68	9.75	0.41
0.0000	0.0000	0.00	0.00	0.00	2.50	0.00	0.00	292.75	DDD	
DDDDDDDD										
2	201107130315	X	0.55	346.87	292.68	0.00	0.63	0.13		
-0.54	96.70	6.00	6.00	9.00	0.0000	0.00	0.00	1.03	307.44	0.62
0.0000	0.0000	0.00	0.00	0.00	1.60	0.00	0.00	292.68	DDD	
DDDDDDDD										
2	201107130320	X	0.65	346.09	292.66	0.00	0.63	0.16		
-0.63	87.75	6.00	6.00	27.00	0.0000	0.00	0.00	1.04	317.57	0.63
0.0000	0.0000	0.00	0.00	0.00	1.90	0.00	0.00	292.66	DDD	
DDDDDDDD										
2	201107130325	X	0.82	352.58	292.62	0.00	0.63	0.11		
-0.81	81.50	6.00	6.00	27.00	0.0000	0.00	0.00	1.16	329.70	0.83
0.0000	0.0000	0.00	0.00	0.00	3.20	0.00	0.00	292.62	DDD	
DDDDDDDD										
2	201107130330	X	1.10	2.25	292.59	0.00	0.63	-0.04		
-1.10	76.86	6.00	5.00	25.00	0.0000	0.00	0.00	1.44	337.27	1.16
0.0000	0.0000	0.00	0.00	0.00	4.60	0.00	0.00	292.59	DDD	
DDDDDDDD										
2	201107130335	X	0.88	50.20	292.41	0.00	0.62	-0.67		
-0.56	41.65	6.00	6.00	5.00	0.0000	0.00	0.00	0.96	26.40	0.48
0.0000	0.0000	0.00	0.00	0.00	2.20	0.00	0.00	292.41	DDD	
DDDDDDDD										
2	201107130340	X	1.06	69.51	292.30	0.00	0.62	-0.99		
-0.37	27.90	6.00	6.00	4.00	0.0000	0.00	0.00	1.13	69.00	0.21
0.0000	0.0000	0.00	0.00	0.00	1.70	0.00	0.00	292.30	DDD	
DDDDDDDD										
2	201107130345	X	1.16	62.90	292.27	0.00	0.62	-1.04		
-0.53	28.17	6.00	5.00	28.00	0.0000	0.00	0.00	1.27	64.93	0.52
0.0000	0.0000	0.00	0.00	0.00	3.10	0.00	0.00	292.27	DDD	
DDDDDDDD										
2	201107130350	X	1.11	51.36	292.26	0.00	0.61	-0.87		
-0.70	34.45	6.00	5.00	28.00	0.0000	0.00	0.00	1.29	53.84	0.61
0.0000	0.0000	0.00	0.00	0.00	2.50	0.00	0.00	292.26	DDD	
DDDDDDDD										
2	201107130355	X	1.18	44.98	292.25	0.00	0.61	-0.84		
-0.84	35.35	6.00	5.00	24.00	0.0000	0.00	0.00	1.38	48.98	0.66
0.0000	0.0000	0.00	0.00	0.00	2.60	0.00	0.00	292.25	DDD	
DDDDDDDD										
2	201107130400	X	1.31	19.77	292.05	0.00	0.60	-0.44		
-1.23	34.29	6.00	5.00	5.00	0.0000	0.00	0.00	1.50	20.80	0.50

baker\_raw\_weatherpak\_data.txt

0.0000	0.0000	0.00	0.00	0.00	2.40	0.00	0.00	292.05	DDD	
DDDDDDDD										
3	201107130400	X	1.19	21.17	292.44	0.00	0.62	-0.43		
-1.11	43.03	6.00	5.00	67.00	0.0000	0.00	0.00	1.45	20.16	0.88
0.0000	0.0000	0.00	0.00	0.00	4.60	0.00	0.00	292.44	DDD	
DDDDDDDD										
2	201107130405	X	1.25	46.79	292.00	0.00	0.59	-0.91		
-0.85	25.07	6.00	4.00	4.00	0.0000	0.00	0.00	1.33	43.00	0.41
0.0000	0.0000	0.00	0.00	0.00	2.00	0.00	0.00	292.00	DDD	
DDDDDDDD										
2	201107130410	X	1.14	42.73	291.99	0.00	0.60	-0.77		
-0.84	32.93	6.00	4.00	28.00	0.0000	0.00	0.00	1.27	36.11	0.45
0.0000	0.0000	0.00	0.00	0.00	2.30	0.00	0.00	291.99	DDD	
DDDDDDDD										
2	201107130415	X	1.01	41.71	291.96	0.00	0.60	-0.67		
-0.75	30.90	6.00	4.00	27.00	0.0000	0.00	0.00	1.12	35.01	0.46
0.0000	0.0000	0.00	0.00	0.00	0.90	0.00	0.00	291.96	DDD	
DDDDDDDD										
2	201107130420	X	2.11	32.96	291.78	0.00	0.60	-1.15		
-1.77	19.42	6.00	4.00	6.00	0.0000	0.00	0.00	2.18	38.00	1.05
0.0000	0.0000	0.00	0.00	0.00	3.60	0.00	0.00	291.78	DDD	
DDDDDDDD										
2	201107130425	X	1.61	25.28	291.50	0.00	0.60	-0.69		
-1.46	51.62	6.00	4.00	2.00	0.0000	0.00	0.00	1.85	2.50	0.91
0.0000	0.0000	0.00	0.00	0.00	2.90	0.00	0.00	291.50	DDD	
DDDDDDDD										
2	201107130430	X	1.66	31.53	291.49	0.00	0.61	-0.87		
-1.41	50.96	6.00	4.00	25.00	0.0000	0.00	0.00	1.91	10.34	0.93
0.0000	0.0000	0.00	0.00	0.00	3.70	0.00	0.00	291.49	DDD	
DDDDDDDD										
2	201107130435	X	1.55	25.37	291.32	0.00	0.63	-0.66		
-1.40	12.77	6.00	4.00	3.00	0.0000	0.00	0.00	1.57	20.00	0.65
0.0000	0.0000	0.00	0.00	0.00	2.50	0.00	0.00	291.32	DDD	
DDDDDDDD										
2	201107130440	X	1.35	27.34	291.31	0.00	0.63	-0.62		
-1.20	37.02	6.00	4.00	25.00	0.0000	0.00	0.00	1.55	26.84	0.64
0.0000	0.0000	0.00	0.00	0.00	2.10	0.00	0.00	291.31	DDD	
DDDDDDDD										
2	201107130445	X	1.10	38.40	291.00	0.00	0.63	-0.69		
-0.87	42.79	6.00	4.00	6.00	0.0000	0.00	0.00	1.33	27.83	0.58
0.0000	0.0000	0.00	0.00	0.00	2.80	0.00	0.00	291.00	DDD	
DDDDDDDD										
2	201107130450	X	1.43	35.56	290.77	0.00	0.65	-0.83		
-1.17	30.69	6.00	4.00	6.00	0.0000	0.00	0.00	1.63	41.50	0.25
0.0000	0.0000	0.00	0.00	0.00	2.20	0.00	0.00	290.77	DDD	
DDDDDDDD										
2	201107130455	X	1.05	28.45	290.61	0.00	0.66	-0.50		
-0.93	19.94	6.00	4.00	5.00	0.0000	0.00	0.00	1.10	18.60	0.53
0.0000	0.0000	0.00	0.00	0.00	2.30	0.00	0.00	290.61	DDD	
DDDDDDDD										
2	201107130500	X	1.26	20.77	290.52	0.00	0.66	-0.45		
-1.18	32.43	6.00	4.00	6.00	0.0000	0.00	0.00	1.38	29.00	0.39
0.0000	0.0000	0.00	0.00	0.00	2.50	0.00	0.00	290.52	DDD	
DDDDDDDD										
3	201107130500	X	1.22	35.24	291.32	0.00	0.62	-0.70		
-1.00	36.99	6.00	4.00	59.00	0.0000	0.00	0.00	1.43	32.20	0.86
0.0000	0.0000	0.00	0.00	0.00	3.70	0.00	0.00	291.32	DDD	
DDDDDDDD										
2	201107130505	X	1.50	61.00	290.35	0.00	0.67	-1.31		
-0.73	0.00	1.00	3.00	1.00	0.0000	0.00	0.00	1.50	61.00	0.00
0.0000	0.0000	0.00	0.00	0.00	1.50	0.00	0.00	290.35	DDD	
DDDDDDDD										
2	201107130510	X	0.71	24.94	290.29	1.14	0.67	-0.30		

baker\_raw\_weatherpak\_data.txt

-0.64	53.37	1.00	3.00	7.00	0.0000	0.00	0.00	0.93	20.14	0.47
0.0000	0.0000	0.00	0.00	0.00	1.50	0.00	0.00	290.29	DDD	
DDDDDDDD										
2	201107130515	X		1.14	50.35	290.07	2.70	0.69	-0.88	
-0.73	31.01	1.00	3.00	10.00	0.0000	0.00	0.00	1.24	38.10	0.76
0.0000	0.0000	0.00	0.00	0.00	2.50	0.00	0.00	290.07	DDD	
DDDDDDDD										
2	201107130520	X		0.62	43.48	289.95	4.40	0.70	-0.43	
-0.45	26.65	1.00	3.00	5.00	0.0000	0.00	0.00	0.66	48.20	0.11
0.0000	0.0000	0.00	0.00	0.00	0.80	0.00	0.00	289.95	DDD	
DDDDDDDD										
2	201107130525	X		0.56	40.86	289.93	4.73	0.70	-0.36	
-0.42	46.43	1.00	3.00	28.00	0.0000	0.00	0.00	0.66	42.29	0.17
0.0000	0.0000	0.00	0.00	0.00	1.10	0.00	0.00	289.93	DDD	
DDDDDDDD										
2	201107130530	X		0.42	33.91	289.88	5.43	0.70	-0.23	
-0.35	65.80	1.00	3.00	26.00	0.0000	0.00	0.00	0.68	35.27	0.25
0.0000	0.0000	0.00	0.00	0.00	1.20	0.00	0.00	289.88	DDD	
DDDDDDDD										
2	201107130535	X		0.41	8.41	289.55	10.57	0.71	-0.06	
-0.40	71.93	1.00	3.00	7.00	0.0000	0.00	0.00	0.51	326.43	0.37
0.0000	0.0000	0.00	0.00	0.00	1.20	0.00	0.00	289.55	DDD	
DDDDDDDD										
2	201107130540	X		0.43	14.71	289.55	11.31	0.71	-0.11	
-0.42	71.21	1.00	2.00	29.00	0.0000	0.00	0.00	0.59	339.24	0.40
0.0000	0.0000	0.00	0.00	0.00	1.10	0.00	0.00	289.55	DDD	
DDDDDDDD										
2	201107130545	X		0.60	17.17	289.52	12.27	0.72	-0.18	
-0.57	64.44	1.00	2.00	28.00	0.0000	0.00	0.00	0.74	347.40	0.61
0.0000	0.0000	0.00	0.00	0.00	2.80	0.00	0.00	289.52	DDD	
DDDDDDDD										
2	201107130550	X		0.91	65.88	289.40	17.33	0.72	-0.83	
-0.37	16.96	1.00	2.00	6.00	0.0000	0.00	0.00	0.93	61.50	0.23
0.0000	0.0000	0.00	0.00	0.00	1.50	0.00	0.00	289.40	DDD	
DDDDDDDD										
2	201107130555	X		0.64	42.12	289.35	20.50	0.73	-0.43	
-0.47	29.81	1.00	2.00	6.00	0.0000	0.00	0.00	0.72	41.33	0.16
0.0000	0.0000	0.00	0.00	0.00	1.10	0.00	0.00	289.35	DDD	
DDDDDDDD										
2	201107130600	X		0.74	50.53	289.36	23.23	0.73	-0.57	
-0.47	28.60	1.00	2.00	28.00	0.0000	0.00	0.00	0.81	47.89	0.29
0.0000	0.0000	0.00	0.00	0.00	1.60	0.00	0.00	289.36	DDD	
DDDDDDDD										
3	201107130600	X		0.68	40.45	289.71	11.47	0.71	-0.44	
-0.52	55.73	1.00	2.00	76.00	0.0000	0.00	0.00	0.89	31.92	0.54
0.0000	0.0000	0.00	0.00	0.00	2.80	0.00	0.00	289.71	DDD	
DDDDDDDD										
2	201107130605	X		0.83	48.76	289.38	32.33	0.73	-0.63	
-0.55	3.21	2.00	2.00	3.00	0.0000	0.00	0.00	0.83	47.67	0.26
0.0000	0.0000	0.00	0.00	0.00	1.40	0.00	0.00	289.38	DDD	
DDDDDDDD										
2	201107130610	X		0.38	83.53	289.53	80.50	0.73	-0.38	
-0.04	19.31	1.00	2.00	6.00	0.0000	0.00	0.00	0.40	84.83	0.10
0.0000	0.0000	0.00	0.00	0.00	0.50	0.00	0.00	289.53	DDD	
DDDDDDDD										
2	201107130615	X		1.58	34.97	289.79	103.60	0.72	-0.91	
-1.30	65.04	1.00	2.00	5.00	0.0000	0.00	0.00	1.70	44.20	1.01
0.0000	0.0000	0.00	0.00	0.00	3.50	0.00	0.00	289.79	DDD	
DDDDDDDD										
2	201107130620	X		0.35	345.83	290.08	116.33	0.71	0.09	
-0.34	79.24	1.00	2.00	6.00	0.0000	0.00	0.00	0.63	320.83	0.29
0.0000	0.0000	0.00	0.00	0.00	0.90	0.00	0.00	290.08	DDD	
DDDDDDDD										

baker\_raw\_weatherpak\_data.txt

2	201107130625	X	0.74	11.80	290.22	129.75	0.71	-0.15	
-0.73	61.17	1.00	2.00	12.00	0.0000	0.00	0.00	1.38	4.75
0.0000	0.0000	0.00	0.00	0.00	2.30	0.00	0.00	290.22	DDD
DDDDDDDD									
2	201107130630	X	0.33	319.52	290.22	139.33	0.72	0.21	
-0.25	74.85	1.00	2.00	3.00	0.0000	0.00	0.00	0.53	359.67
0.0000	0.0000	0.00	0.00	0.00	0.90	0.00	0.00	290.22	DDD
DDDDDDDD									
2	201107130635	X	0.68	19.25	290.63	156.50	0.70	-0.23	
-0.65	56.83	1.00	2.00	8.00	0.0000	0.00	0.00	0.78	0.13
0.0000	0.0000	0.00	0.00	0.00	1.40	0.00	0.00	290.63	DDD
DDDDDDDD									
2	201107130640	X	0.24	20.42	290.85	166.50	0.69	-0.08	
-0.22	80.29	1.00	2.00	4.00	0.0000	0.00	0.00	0.65	8.50
0.0000	0.0000	0.00	0.00	0.00	1.00	0.00	0.00	290.85	DDD
DDDDDDDD									
2	201107130645	X	1.02	329.30	290.90	182.00	0.69	0.52	
-0.88	56.76	1.00	2.00	6.00	0.0000	0.00	0.00	1.28	311.50
0.0000	0.0000	0.00	0.00	0.00	2.80	0.00	0.00	290.90	DDD
DDDDDDDD									
2	201107130650	X	1.03	8.30	291.22	193.71	0.69	-0.15	
-1.02	21.57	1.00	2.00	7.00	0.0000	0.00	0.00	1.10	13.00
0.0000	0.0000	0.00	0.00	0.00	2.40	0.00	0.00	291.22	DDD
DDDDDDDD									
2	201107130655	X	0.64	57.19	291.44	210.86	0.67	-0.54	
-0.35	54.32	1.00	2.00	7.00	0.0000	0.00	0.00	0.91	58.57
0.0000	0.0000	0.00	0.00	0.00	1.30	0.00	0.00	291.44	DDD
DDDDDDDD									
2	201107130700	X	0.82	31.46	291.60	225.25	0.65	-0.43	
-0.70	68.81	1.00	2.00	8.00	0.0000	0.00	0.00	1.33	3.00
0.0000	0.0000	0.00	0.00	0.00	2.20	0.00	0.00	291.60	DDD
DDDDDDDD									
3	201107130700	X	0.66	19.73	290.58	152.20	0.70	-0.22	
-0.62	64.03	1.00	2.00	75.00	0.0000	0.00	0.00	1.02	17.64
0.0000	0.0000	0.00	0.00	0.00	3.50	0.00	0.00	290.58	DDD
DDDDDDDD									
2	201107130705	X	1.27	28.38	291.38	237.33	0.65	-0.60	
-1.11	43.02	1.00	2.00	3.00	0.0000	0.00	0.00	1.43	16.33
0.0000	0.0000	0.00	0.00	0.00	2.10	0.00	0.00	291.38	DDD
DDDDDDDD									
2	201107130710	X	1.39	29.68	291.37	240.68	0.66	-0.69	
-1.21	38.34	1.00	2.00	28.00	0.0000	0.00	0.00	1.52	20.93
0.0000	0.0000	0.00	0.00	0.00	2.80	0.00	0.00	291.37	DDD
DDDDDDDD									
2	201107130715	X	0.48	324.08	291.70	269.00	0.67	0.28	
-0.39	68.48	1.00	2.00	4.00	0.0000	0.00	0.00	0.95	297.75
0.0000	0.0000	0.00	0.00	0.00	1.50	0.00	0.00	291.70	DDD
DDDDDDDD									
2	201107130720	X	1.17	16.16	291.85	285.50	0.66	-0.33	
-1.13	20.50	1.00	2.00	8.00	0.0000	0.00	0.00	1.23	13.00
0.0000	0.0000	0.00	0.00	0.00	2.00	0.00	0.00	291.85	DDD
DDDDDDDD									
2	201107130725	X	1.29	27.70	291.81	299.80	0.65	-0.60	
-1.14	20.72	1.00	2.00	5.00	0.0000	0.00	0.00	1.32	32.60
0.0000	0.0000	0.00	0.00	0.00	2.30	0.00	0.00	291.81	DDD
DDDDDDDD									
2	201107130730	X	1.25	44.88	292.23	315.63	0.64	-0.88	
-0.89	23.42	1.00	1.00	8.00	0.0000	0.00	0.00	1.31	46.38
0.0000	0.0000	0.00	0.00	0.00	2.50	0.00	0.00	292.23	DDD
DDDDDDDD									
2	201107130735	X	0.99	50.66	292.29	330.75	0.64	-0.76	
-0.63	24.73	1.00	1.00	8.00	0.0000	0.00	0.00	1.06	51.63
0.0000	0.0000	0.00	0.00	0.00	1.70	0.00	0.00	292.29	DDD

baker\_raw\_weatherpak\_data.txt

DDDDDDDD										
2	201107130740	X	1.17	332.56	292.33	346.20	0.64	0.54		
-1.04	10.56	1.00	1.00	5.00	0.0000	0.00	0.00	1.18	325.00	0.91
0.0000	0.0000	0.00	0.00	0.00	3.10	0.00	0.00	292.33	DDD	
DDDDDDDD										
2	201107130745	X	1.08	339.26	292.32	362.50	0.65	0.38		
-1.01	29.58	1.00	1.00	4.00	0.0000	0.00	0.00	1.23	330.25	0.38
0.0000	0.0000	0.00	0.00	0.00	2.30	0.00	0.00	292.32	DDD	
DDDDDDDD										
2	201107130750	X	0.98	346.17	292.39	365.13	0.64	0.23		
-0.95	48.64	1.00	1.00	27.00	0.0000	0.00	0.00	1.27	339.19	0.48
0.0000	0.0000	0.00	0.00	0.00	2.40	0.00	0.00	292.39	DDD	
DDDDDDDD										
2	201107130755	X	0.69	352.54	292.73	391.83	0.62	0.09		
-0.69	61.40	1.00	1.00	6.00	0.0000	0.00	0.00	1.17	333.83	0.38
0.0000	0.0000	0.00	0.00	0.00	1.60	0.00	0.00	292.73	DDD	
DDDDDDDD										
2	201107130800	X	0.91	32.77	292.85	403.00	0.64	-0.50		
-0.77	29.20	1.00	1.00	4.00	0.0000	0.00	0.00	1.02	31.25	0.28
0.0000	0.0000	0.00	0.00	0.00	1.30	0.00	0.00	292.85	DDD	
DDDDDDDD										
3	201107130800	X	1.00	21.66	292.13	321.87	0.64	-0.37		
-0.93	50.45	1.00	1.00	68.00	0.0000	0.00	0.00	1.27	12.22	0.60
0.0000	0.0000	0.00	0.00	0.00	3.10	0.00	0.00	292.13	DDD	
DDDDDDDD										
2	201107130805	X	0.99	30.45	292.98	408.39	0.63	-0.50		
-0.86	28.51	1.00	1.00	28.00	0.0000	0.00	0.00	1.09	31.54	0.40
0.0000	0.0000	0.00	0.00	0.00	2.10	0.00	0.00	292.98	DDD	
DDDDDDDD										
2	201107130810	X	0.94	22.82	293.03	413.01	0.62	-0.37		
-0.87	33.91	1.00	1.00	25.00	0.0000	0.00	0.00	1.11	27.30	0.45
0.0000	0.0000	0.00	0.00	0.00	2.00	0.00	0.00	293.03	DDD	
DDDDDDDD										
2	201107130815	X	0.82	30.21	293.16	421.75	0.62	-0.41		
-0.71	44.19	1.00	1.00	27.00	0.0000	0.00	0.00	1.10	27.27	0.51
0.0000	0.0000	0.00	0.00	0.00	2.00	0.00	0.00	293.16	DDD	
DDDDDDDD										
2	201107130820	X	1.34	17.05	293.55	466.75	0.59	-0.39		
-1.28	21.45	1.00	1.00	4.00	0.0000	0.00	0.00	1.38	21.25	0.52
0.0000	0.0000	0.00	0.00	0.00	2.50	0.00	0.00	293.55	DDD	
DDDDDDDD										
2	201107130825	X	1.37	66.01	293.71	482.11	0.59	-1.25		
-0.56	15.31	1.00	1.00	9.00	0.0000	0.00	0.00	1.40	63.33	0.30
0.0000	0.0000	0.00	0.00	0.00	2.40	0.00	0.00	293.71	DDD	
DDDDDDDD										
2	201107130830	X	1.50	54.20	294.13	497.25	0.58	-1.22		
-0.88	24.89	2.00	1.00	4.00	0.0000	0.00	0.00	1.55	50.50	0.71
0.0000	0.0000	0.00	0.00	0.00	3.00	0.00	0.00	294.13	DDD	
DDDDDDDD										
2	201107130835	X	0.60	332.20	294.03	512.20	0.58	0.28		
-0.53	73.46	1.00	1.00	5.00	0.0000	0.00	0.00	0.88	329.80	0.53
0.0000	0.0000	0.00	0.00	0.00	2.00	0.00	0.00	294.03	DDD	
DDDDDDDD										
2	201107130840	X	0.76	341.56	294.04	515.45	0.58	0.24		
-0.72	65.62	1.00	1.00	27.00	0.0000	0.00	0.00	1.01	334.81	0.63
0.0000	0.0000	0.00	0.00	0.00	2.00	0.00	0.00	294.04	DDD	
DDDDDDDD										
2	201107130845	X	1.55	354.26	293.95	541.00	0.58	0.16		
-1.55	22.66	1.00	1.00	4.00	0.0000	0.00	0.00	1.65	359.75	0.47
0.0000	0.0000	0.00	0.00	0.00	2.30	0.00	0.00	293.95	DDD	
DDDDDDDD										
2	201107130850	X	1.30	39.02	294.42	558.00	0.57	-0.82		
-1.01	40.09	1.00	1.00	6.00	0.0000	0.00	0.00	1.62	31.50	0.62

baker\_raw\_weatherpak\_data.txt

0.0000	0.0000	0.00	0.00	0.00	2.60	0.00	0.00	0.00	0.00	DDD	
DDDDDDDDDD											
2	201107130855	X	1.44	48.49	294.36	560.18	0.57	-1.08			
-0.95	38.68	1.00	1.00	28.00	0.0000	0.00	0.00	1.73	39.48	0.81	
0.0000	0.0000	0.00	0.00	0.00	4.00	0.00	0.00	294.36	DDD		
DDDDDDDDDD											
2	201107130900	X	1.61	50.13	293.95	576.50	0.60	-1.24			
-1.03	33.77	1.00	1.00	4.00	0.0000	0.00	0.00	1.77	41.50	0.52	
0.0000	0.0000	0.00	0.00	0.00	2.30	0.00	0.00	0.00	DDD		
DDDDDDDDDD											
3	201107130900	X	1.08	33.20	293.44	458.58	0.60	-0.59			
-0.90	47.49	1.00	1.00	87.00	0.0000	0.00	0.00	1.41	24.42	0.81	
0.0000	0.0000	0.00	0.00	0.00	4.00	0.00	0.00	0.00	DDD		
DDDDDDDDDD											
2	201107130905	X	1.32	46.70	294.13	579.02	0.60	-0.96			
-0.90	45.88	1.00	1.00	26.00	0.0000	0.00	0.00	1.55	31.40	0.60	
0.0000	0.0000	0.00	0.00	0.00	0.90	0.00	0.00	0.00	DDD		
DDDDDDDDDD											
2	201107130910	X	1.15	52.14	294.46	587.46	0.59	-0.91			
-0.71	46.23	1.00	1.00	31.00	0.0000	0.00	0.00	1.37	43.11	0.57	
0.0000	0.0000	0.00	0.00	0.00	1.90	0.00	0.00	0.00	DDD		
DDDDDDDDDD											
2	201107130915	X	0.64	30.62	295.08	617.00	0.55	-0.33			
-0.55	49.82	1.00	1.00	4.00	0.0000	0.00	0.00	0.85	36.00	0.21	
0.0000	0.0000	0.00	0.00	0.00	1.10	0.00	0.00	0.00	DDD		
DDDDDDDDDD											
2	201107130920	X	0.48	35.13	295.20	633.75	0.55	-0.28			
-0.40	47.21	1.00	1.00	4.00	0.0000	0.00	0.00	0.50	56.50	0.30	
0.0000	0.0000	0.00	0.00	0.00	1.00	0.00	0.00	0.00	DDD		
DDDDDDDDDD											
2	201107130925	X	0.45	26.55	295.18	634.91	0.54	-0.20			
-0.40	56.14	1.00	1.00	24.00	0.0000	0.00	0.00	0.51	44.06	0.29	
0.0000	0.0000	0.00	0.00	0.00	0.90	0.00	0.00	0.00	DDD		
DDDDDDDDDD											
2	201107130930	X	0.54	337.01	295.38	658.25	0.55	0.21			
-0.50	75.69	1.00	1.00	4.00	0.0000	0.00	0.00	1.25	345.50	0.60	
0.0000	0.0000	0.00	0.00	0.00	1.50	0.00	0.00	0.00	DDD		
DDDDDDDDDD											
2	201107130935	X	1.04	61.71	295.29	671.50	0.55	-0.91			
-0.49	64.18	1.00	1.00	8.00	0.0000	0.00	0.00	1.60	36.63	0.46	
0.0000	0.0000	0.00	0.00	0.00	2.70	0.00	0.00	0.00	DDD		
DDDDDDDDDD											
2	201107130940	X	1.03	56.31	295.27	673.37	0.55	-0.86			
-0.57	62.33	1.00	1.00	26.00	0.0000	0.00	0.00	1.61	35.62	0.58	
0.0000	0.0000	0.00	0.00	0.00	2.70	0.00	0.00	0.00	DDD		
DDDDDDDDDD											
2	201107130945	X	0.82	356.93	295.18	694.86	0.55	0.04			
-0.82	36.26	1.00	1.00	7.00	0.0000	0.00	0.00	0.97	13.71	0.33	
0.0000	0.0000	0.00	0.00	0.00	1.90	0.00	0.00	0.00	DDD		
DDDDDDDDDD											
2	201107130950	X	0.80	4.97	295.24	696.58	0.54	-0.07			
-0.79	38.21	1.00	1.00	24.00	0.0000	0.00	0.00	1.04	13.96	0.55	
0.0000	0.0000	0.00	0.00	0.00	3.00	0.00	0.00	0.00	DDD		
DDDDDDDDDD											
2	201107130955	X	0.88	4.70	295.41	701.91	0.54	-0.07			
-0.88	41.39	1.00	1.00	29.00	0.0000	0.00	0.00	1.20	10.28	0.68	
0.0000	0.0000	0.00	0.00	0.00	2.70	0.00	0.00	0.00	DDD		
DDDDDDDDDD											
2	201107131000	X	0.77	283.26	295.55	727.00	0.54	0.75			
-0.18	132.62	1.00	1.00	3.00	0.0000	0.00	0.00	1.27	204.00	0.55	
0.0000	0.0000	0.00	0.00	0.00	1.70	0.00	0.00	0.00	DDD		
DDDDDDDDDD											
3	201107131000	X	0.76	28.93	294.83	610.25	0.56	-0.37			

baker\_raw\_weatherpak\_data.txt

-0.66	56.64	1.00	1.00	85.00	0.0000	0.00	0.00	1.22	21.27	0.78
0.0000	0.0000	0.00	0.00	0.00	3.00	0.00	0.00	0.00	DDD	
DDDDDDDDDD										
2	201107131005	X		1.20	306.35	295.31	736.57	0.52	0.97	
-0.71	59.33	1.00	1.00	7.00	0.0000	0.00	0.00	1.96	302.71	0.57
0.0000	0.0000	0.00	0.00	0.00	2.70	0.00	0.00	0.00	DDD	
DDDDDDDDDD										
2	201107131010	X		1.36	43.26	296.49	749.13	0.49	-0.93	
-0.99	33.84	1.00	1.00	8.00	0.0000	0.00	0.00	1.49	36.00	0.65
0.0000	0.0000	0.00	0.00	0.00	2.80	0.00	0.00	0.00	DDD	
DDDDDDDDDD										
2	201107131015	X		1.19	50.01	296.42	750.07	0.51	-0.91	
-0.76	45.33	1.00	1.00	38.00	0.0000	0.00	0.00	1.37	44.03	0.61
0.0000	0.0000	0.00	0.00	0.00	2.50	0.00	0.00	0.00	DDD	
DDDDDDDDDD										
2	201107131020	X		1.05	40.00	296.45	756.37	0.51	-0.67	
-0.80	44.52	1.00	1.00	39.00	0.0000	0.00	0.00	1.29	39.32	0.64
0.0000	0.0000	0.00	0.00	0.00	3.10	0.00	0.00	0.00	DDD	
DDDDDDDDDD										
2	201107131025	X		1.18	47.15	296.42	764.88	0.51	-0.87	
-0.80	38.68	1.00	1.00	45.00	0.0000	0.00	0.00	1.39	48.57	0.65
0.0000	0.0000	0.00	0.00	0.00	3.00	0.00	0.00	0.00	DDD	
DDDDDDDDDD										
2	201107131030	X		1.07	18.38	296.42	776.88	0.51	-0.34	
-1.01	47.10	1.00	1.00	46.00	0.0000	0.00	0.00	1.42	20.35	0.72
0.0000	0.0000	0.00	0.00	0.00	3.00	0.00	0.00	0.00	DDD	
DDDDDDDDDD										
2	201107131035	X		0.67	12.73	296.59	792.19	0.52	-0.15	
-0.66	69.45	1.00	1.00	51.00	0.0000	0.00	0.00	1.04	12.52	0.62
0.0000	0.0000	0.00	0.00	0.00	2.00	0.00	0.00	0.00	DDD	
DDDDDDDDDD										
2	201107131040	X		1.00	19.81	296.62	796.77	0.51	-0.34	
-0.95	56.23	1.00	1.00	39.00	0.0000	0.00	0.00	1.29	13.79	0.78
0.0000	0.0000	0.00	0.00	0.00	2.90	0.00	0.00	0.00	DDD	
DDDDDDDDDD										
2	201107131045	X		1.26	26.07	296.67	804.75	0.51	-0.55	
-1.13	43.12	1.00	1.00	44.00	0.0000	0.00	0.00	1.48	21.22	0.77
0.0000	0.0000	0.00	0.00	0.00	2.70	0.00	0.00	0.00	DDD	
DDDDDDDDDD										
2	201107131050	X		1.31	37.27	296.70	813.26	0.51	-0.79	
-1.04	36.40	1.00	1.00	45.00	0.0000	0.00	0.00	1.49	34.19	0.81
0.0000	0.0000	0.00	0.00	0.00	3.80	0.00	0.00	0.00	DDD	
DDDDDDDDDD										
2	201107131055	X		1.37	28.90	296.72	821.05	0.51	-0.66	
-1.20	34.73	1.00	1.00	51.00	0.0000	0.00	0.00	1.55	29.92	0.73
0.0000	0.0000	0.00	0.00	0.00	3.20	0.00	0.00	0.00	DDD	
DDDDDDDDDD										
2	201107131100	X		0.71	350.29	296.72	827.79	0.52	0.12	
-0.70	73.48	1.00	1.00	42.00	0.0000	0.00	0.00	1.54	350.44	0.88
0.0000	0.0000	0.00	0.00	0.00	3.30	0.00	0.00	0.00	DDD	
DDDDDDDDDD										
3	201107131100	X		0.97	23.65	296.56	796.31	0.51	-0.39	
-0.89	57.89	1.00	1.00	245.00	0.0000	0.00	0.00	1.41	17.67	0.82
0.0000	0.0000	0.00	0.00	0.00	3.80	0.00	0.00	0.00	DDD	
DDDDDDDDDD										
2	201107131105	X		1.05	34.64	296.96	836.58	0.50	-0.60	
-0.86	59.34	1.00	1.00	46.00	0.0000	0.00	0.00	1.61	19.68	1.01
0.0000	0.0000	0.00	0.00	0.00	3.30	0.00	0.00	0.00	DDD	
DDDDDDDDDD										
2	201107131110	X		1.36	43.22	296.97	842.64	0.51	-0.93	
-0.99	51.99	1.00	1.00	36.00	0.0000	0.00	0.00	1.80	33.03	1.06
0.0000	0.0000	0.00	0.00	0.00	3.60	0.00	0.00	0.00	DDD	
DDDDDDDDDD										



baker\_raw\_weatherpak\_data.txt

2	201107131115	X	1.53	23.52	296.98	851.50	0.49	-0.61	
-1.40	39.22	1.00	1.00	47.00	0.0000	0.00	0.00	1.85	0.93
0.0000	0.0000	0.00	0.00	0.00	3.60	0.00	0.00	0.00	DDD
DDDDDDDDDD									
2	201107131120	X	1.46	46.52	297.12	857.79	0.50	-1.06	
-1.00	35.66	1.00	1.00	45.00	0.0000	0.00	0.00	1.74	0.86
0.0000	0.0000	0.00	0.00	0.00	3.40	0.00	0.00	0.00	DDD
DDDDDDDDDD									
2	201107131125	X	1.30	33.34	297.04	863.11	0.50	-0.72	
-1.09	39.49	1.00	1.00	41.00	0.0000	0.00	0.00	1.64	0.78
0.0000	0.0000	0.00	0.00	0.00	3.70	0.00	0.00	0.00	DDD
DDDDDDDDDD									
2	201107131130	X	0.49	16.94	297.11	868.99	0.51	-0.14	
-0.47	82.32	1.00	1.00	50.00	0.0000	0.00	0.00	1.15	0.56
0.0000	0.0000	0.00	0.00	0.00	1.70	0.00	0.00	0.00	DDD
DDDDDDDDDD									
2	201107131135	X	0.78	31.01	297.41	873.53	0.50	-0.40	
-0.67	63.59	1.00	1.00	43.00	0.0000	0.00	0.00	1.25	0.86
0.0000	0.0000	0.00	0.00	0.00	3.30	0.00	0.00	0.00	DDD
DDDDDDDDDD									
2	201107131140	X	0.84	38.17	297.48	880.33	0.48	-0.52	
-0.66	56.81	1.00	1.00	43.00	0.0000	0.00	0.00	1.28	0.84
0.0000	0.0000	0.00	0.00	0.00	2.50	0.00	0.00	0.00	DDD
DDDDDDDDDD									
2	201107131145	X	0.81	42.03	297.68	885.07	0.48	-0.54	
-0.60	50.97	1.00	1.00	43.00	0.0000	0.00	0.00	1.14	0.70
0.0000	0.0000	0.00	0.00	0.00	1.90	0.00	0.00	0.00	DDD
DDDDDDDDDD									
2	201107131150	X	1.43	42.95	297.71	890.23	0.47	-0.98	
-1.05	38.68	1.00	1.00	49.00	0.0000	0.00	0.00	1.68	1.10
0.0000	0.0000	0.00	0.00	0.00	5.00	0.00	0.00	0.00	DDD
DDDDDDDDDD									
2	201107131155	X	1.29	41.30	297.61	894.02	0.47	-0.85	
-0.97	40.42	1.00	1.00	45.00	0.0000	0.00	0.00	1.60	0.87
0.0000	0.0000	0.00	0.00	0.00	2.50	0.00	0.00	0.00	DDD
DDDDDDDDDD									
2	201107131200	X	1.61	45.01	297.64	899.01	0.47	-1.14	
-1.14	37.98	1.00	1.00	51.00	0.0000	0.00	0.00	1.83	1.18
0.0000	0.0000	0.00	0.00	0.00	5.20	0.00	0.00	0.00	DDD
DDDDDDDDDD									
3	201107131200	X	1.21	39.34	297.34	871.33	0.49	-0.77	
-0.94	48.91	1.00	1.00	308.00	0.0000	0.00	0.00	1.56	0.94
0.0000	0.0000	0.00	0.00	0.00	5.20	0.00	0.00	0.00	DDD
DDDDDDDDDD									
2	201107131205	X	1.49	43.07	297.60	902.96	0.48	-1.02	
-1.09	36.59	1.00	1.00	51.00	0.0000	0.00	0.00	1.74	0.96
0.0000	0.0000	0.00	0.00	0.00	3.40	0.00	0.00	0.00	DDD
DDDDDDDDDD									
2	201107131210	X	1.73	26.98	297.62	906.50	0.47	-0.79	
-1.54	33.44	1.00	1.00	51.00	0.0000	0.00	0.00	1.97	0.99
0.0000	0.0000	0.00	0.00	0.00	4.30	0.00	0.00	0.00	DDD
DDDDDDDDDD									
2	201107131215	X	1.08	32.82	297.61	907.95	0.48	-0.59	
-0.91	51.43	1.00	1.00	51.00	0.0000	0.00	0.00	1.52	0.79
0.0000	0.0000	0.00	0.00	0.00	2.30	0.00	0.00	0.00	DDD
DDDDDDDDDD									
2	201107131220	X	1.03	26.77	297.76	914.69	0.48	-0.47	
-0.92	51.36	1.00	1.00	42.00	0.0000	0.00	0.00	1.40	0.77
0.0000	0.0000	0.00	0.00	0.00	3.00	0.00	0.00	0.00	DDD
DDDDDDDDDD									
2	201107131225	X	1.04	34.82	298.05	900.23	0.48	-0.59	
-0.85	47.21	1.00	1.00	49.00	0.0000	0.00	0.00	1.38	0.73
0.0000	0.0000	0.00	0.00	0.00	3.00	0.00	0.00	0.00	DDD

baker\_raw\_weatherpak\_data.txt

DDDDDDDDDD										
2	201107131230	X	1.32	20.47	298.00	898.81	0.48	-0.46		
-1.23	42.82	1.00	1.00	43.00	0.0000	0.00	0.00	1.61	22.54	0.93
0.0000	0.0000	0.00	0.00	0.00	3.80	0.00	0.00	0.00	DDD	
DDDDDDDDDD										
2	201107131235	X	1.25	18.20	298.08	911.72	0.47	-0.39		
-1.19	37.81	1.00	1.00	47.00	0.0000	0.00	0.00	1.49	12.84	0.83
0.0000	0.0000	0.00	0.00	0.00	3.30	0.00	0.00	0.00	DDD	
DDDDDDDDDD										
2	201107131240	X	1.38	11.99	298.19	915.60	0.47	-0.29		
-1.35	39.80	1.00	1.00	49.00	0.0000	0.00	0.00	1.60	4.38	0.83
0.0000	0.0000	0.00	0.00	0.00	3.00	0.00	0.00	0.00	DDD	
DDDDDDDDDD										
2	201107131245	X	0.86	353.44	298.17	920.85	0.47	0.10		
-0.86	61.45	1.00	1.00	49.00	0.0000	0.00	0.00	1.36	333.53	0.71
0.0000	0.0000	0.00	0.00	0.00	3.20	0.00	0.00	0.00	DDD	
DDDDDDDDDD										
2	201107131250	X	1.02	10.19	298.28	923.74	0.47	-0.18		
-1.01	74.85	1.00	1.00	51.00	0.0000	0.00	0.00	1.46	339.36	0.95
0.0000	0.0000	0.00	0.00	0.00	4.00	0.00	0.00	0.00	DDD	
DDDDDDDDDD										
2	201107131255	X	0.70	59.69	298.35	924.95	0.48	-0.60		
-0.35	86.83	1.00	1.00	49.00	0.0000	0.00	0.00	1.28	52.30	0.81
0.0000	0.0000	0.00	0.00	0.00	2.80	0.00	0.00	0.00	DDD	
DDDDDDDDDD										
2	201107131300	X	1.22	38.41	298.54	932.04	0.47	-0.76		
-0.96	63.19	1.00	1.00	49.00	0.0000	0.00	0.00	1.69	42.62	1.15
0.0000	0.0000	0.00	0.00	0.00	3.60	0.00	0.00	0.00	DDD	
DDDDDDDDDD										
3	201107131300	X	1.12	26.47	298.03	912.96	0.48	-0.50		
-1.01	57.44	1.00	1.00	350.00	0.0000	0.00	0.00	1.54	29.90	0.89
0.0000	0.0000	0.00	0.00	0.00	4.30	0.00	0.00	0.00	DDD	
DDDDDDDDDD										
2	201107131305	X	1.21	43.55	298.48	936.00	0.48	-0.83		
-0.88	58.15	1.00	1.00	45.00	0.0000	0.00	0.00	1.68	48.00	1.10
0.0000	0.0000	0.00	0.00	0.00	3.80	0.00	0.00	0.00	DDD	
DDDDDDDDDD										
2	201107131310	X	1.00	40.32	298.60	941.94	0.47	-0.65		
-0.77	58.51	1.00	1.00	50.00	0.0000	0.00	0.00	1.35	38.22	0.89
0.0000	0.0000	0.00	0.00	0.00	3.50	0.00	0.00	0.00	DDD	
DDDDDDDDDD										
2	201107131315	X	1.00	50.11	298.77	856.24	0.47	-0.76		
-0.64	55.68	1.00	1.00	48.00	0.0000	0.00	0.00	1.39	43.08	0.84
0.0000	0.0000	0.00	0.00	0.00	2.80	0.00	0.00	0.00	DDD	
DDDDDDDDDD										
2	201107131320	X	0.75	14.25	298.65	852.70	0.47	-0.18		
-0.73	73.72	1.00	1.00	47.00	0.0000	0.00	0.00	1.31	22.80	0.76
0.0000	0.0000	0.00	0.00	0.00	2.80	0.00	0.00	0.00	DDD	
DDDDDDDDDD										
2	201107131325	X	0.87	6.40	298.71	900.31	0.48	-0.10		
-0.86	64.45	1.00	1.00	51.00	0.0000	0.00	0.00	1.24	15.33	0.82
0.0000	0.0000	0.00	0.00	0.00	3.20	0.00	0.00	0.00	DDD	
DDDDDDDDDD										
2	201107131330	X	1.12	45.17	298.97	965.97	0.48	-0.79		
-0.79	55.66	1.00	1.00	49.00	0.0000	0.00	0.00	1.56	36.16	1.03
0.0000	0.0000	0.00	0.00	0.00	3.50	0.00	0.00	0.00	DDD	
DDDDDDDDDD										
2	201107131335	X	1.20	41.34	298.77	777.19	0.47	-0.79		
-0.90	52.28	1.00	1.00	49.00	0.0000	0.00	0.00	1.70	39.25	1.05
0.0000	0.0000	0.00	0.00	0.00	3.40	0.00	0.00	0.00	DDD	
DDDDDDDDDD										
2	201107131340	X	1.40	73.28	298.04	732.78	0.50	-1.34		
-0.40	44.01	1.00	1.00	51.00	0.0000	0.00	0.00	1.79	66.87	0.95

baker\_raw\_weatherpak\_data.txt

0.0000	0.0000	0.00	0.00	0.00	3.30	0.00	0.00	0.00	DDD	
DDDDDDDDDD										
2	201107131345	X	1.28	80.75	298.29	886.30	0.49	-1.26		
-0.21	49.41	1.00	1.00	51.00	0.0000	0.00	0.00	1.62	85.24	0.81
0.0000	0.0000	0.00	0.00	0.00	3.50	0.00	0.00	0.00	DDD	
DDDDDDDDDD										
2	201107131350	X	1.45	60.92	298.44	630.87	0.49	-1.27		
-0.71	46.81	1.00	1.00	44.00	0.0000	0.00	0.00	1.77	62.98	0.95
0.0000	0.0000	0.00	0.00	0.00	3.90	0.00	0.00	0.00	DDD	
DDDDDDDDDD										
2	201107131355	X	1.11	44.31	298.16	687.12	0.49	-0.78		
-0.80	53.08	1.00	1.00	37.00	0.0000	0.00	0.00	1.56	54.80	0.92
0.0000	0.0000	0.00	0.00	0.00	3.40	0.00	0.00	0.00	DDD	
DDDDDDDDDD										
2	201107131400	X	2.14	345.48	299.01	992.40	0.46	0.54		
-2.07	15.91	1.00	1.00	10.00	0.0000	0.00	0.00	2.21	345.30	0.58
0.0000	0.0000	0.00	0.00	0.00	3.00	0.00	0.00	0.00	DDD	
DDDDDDDDDD										
3	201107131400	X	1.04	44.84	298.50	835.14	0.48	-0.74		
-0.74	58.69	1.00	1.00	322.00	0.0000	0.00	0.00	1.55	41.90	1.00
0.0000	0.0000	0.00	0.00	0.00	3.90	0.00	0.00	0.00	DDD	
DDDDDDDDDD										
2	201107131405	X	1.68	354.31	299.01	941.61	0.46	0.17		
-1.68	42.45	1.00	1.00	27.00	0.0000	0.00	0.00	1.99	5.75	0.60
0.0000	0.0000	0.00	0.00	0.00	1.70	0.00	0.00	0.00	DDD	
DDDDDDDDDD										
2	201107131410	X	1.35	43.08	298.68	815.57	0.48	-0.92		
-0.98	46.44	1.00	1.00	52.00	0.0000	0.00	0.00	1.90	46.57	0.79
0.0000	0.0000	0.00	0.00	0.00	3.40	0.00	0.00	0.00	DDD	
DDDDDDDDDD										
2	201107131415	X	1.18	86.63	298.60	885.75	0.49	-1.18		
-0.07	46.21	1.00	1.00	51.00	0.0000	0.00	0.00	1.74	79.67	0.89
0.0000	0.0000	0.00	0.00	0.00	3.50	0.00	0.00	0.00	DDD	
DDDDDDDDDD										
2	201107131420	X	1.23	72.51	298.83	699.40	0.49	-1.17		
-0.37	46.79	1.00	1.00	49.00	0.0000	0.00	0.00	1.80	66.49	1.00
0.0000	0.0000	0.00	0.00	0.00	3.80	0.00	0.00	0.00	DDD	
DDDDDDDDDD										
2	201107131425	X	1.28	44.42	298.67	699.13	0.48	-0.89		
-0.91	45.73	1.00	1.00	51.00	0.0000	0.00	0.00	1.73	45.91	0.98
0.0000	0.0000	0.00	0.00	0.00	3.60	0.00	0.00	0.00	DDD	
DDDDDDDDDD										
2	201107131430	X	1.38	38.37	299.01	829.64	0.45	-0.85		
-1.08	44.41	1.00	1.00	51.00	0.0000	0.00	0.00	1.70	34.14	0.96
0.0000	0.0000	0.00	0.00	0.00	3.30	0.00	0.00	0.00	DDD	
DDDDDDDDDD										
2	201107131435	X	1.16	76.93	298.73	540.52	0.46	-1.13		
-0.26	55.79	1.00	1.00	51.00	0.0000	0.00	0.00	1.68	80.33	0.90
0.0000	0.0000	0.00	0.00	0.00	3.40	0.00	0.00	0.00	DDD	
DDDDDDDDDD										
2	201107131440	X	1.58	64.03	298.34	599.17	0.47	-1.42		
-0.69	43.55	1.00	1.00	51.00	0.0000	0.00	0.00	1.92	63.74	1.11
0.0000	0.0000	0.00	0.00	0.00	5.10	0.00	0.00	0.00	DDD	
DDDDDDDDDD										
2	201107131445	X	1.57	55.76	298.67	748.60	0.46	-1.30		
-0.88	38.95	1.00	1.00	51.00	0.0000	0.00	0.00	1.90	54.88	0.95
0.0000	0.0000	0.00	0.00	0.00	4.70	0.00	0.00	0.00	DDD	
DDDDDDDDDD										
2	201107131450	X	1.05	63.73	298.81	817.73	0.45	-0.94		
-0.47	59.88	1.00	1.00	49.00	0.0000	0.00	0.00	1.65	64.27	0.83
0.0000	0.0000	0.00	0.00	0.00	3.80	0.00	0.00	0.00	DDD	
DDDDDDDDDD										
2	201107131455	X	1.17	32.72	299.34	839.65	0.44	-0.63		

baker\_raw\_weatherpak\_data.txt

-0.99	49.28	1.00	1.00	51.00	0.0000	0.00	0.00	1.59	39.35	0.86
0.0000	0.0000	0.00	0.00	0.00	3.80	0.00	0.00	0.00	DDD	
DDDDDDDDDD										
2	201107131500	X		1.63	39.79	299.72	855.25	0.43	-1.05	
-1.25	35.59	1.00	1.00	51.00	0.0000	0.00	0.00	1.90	39.99	1.01
0.0000	0.0000	0.00	0.00	0.00	4.00	0.00	0.00	0.00	DDD	
DDDDDDDDDD										
3	201107131500	X		1.30	57.65	298.88	757.07	0.46	-1.10	
-0.70	47.82	1.00	1.00	354.00	0.0000	0.00	0.00	1.75	58.38	1.00
0.0000	0.0000	0.00	0.00	0.00	5.10	0.00	0.00	0.00	DDD	
DDDDDDDDDD										
2	201107131505	X		1.53	37.17	299.82	835.89	0.44	-0.92	
-1.22	39.80	1.00	1.00	51.00	0.0000	0.00	0.00	1.81	41.78	0.84
0.0000	0.0000	0.00	0.00	0.00	3.30	0.00	0.00	0.00	DDD	
DDDDDDDDDD										
2	201107131510	X		1.43	56.44	299.26	454.99	0.46	-1.19	
-0.79	32.58	1.00	1.00	51.00	0.0000	0.00	0.00	1.67	58.14	0.72
0.0000	0.0000	0.00	0.00	0.00	2.70	0.00	0.00	0.00	DDD	
DDDDDDDDDD										
2	201107131515	X		1.33	64.46	298.31	257.57	0.48	-1.20	
-0.58	34.49	1.00	1.00	51.00	0.0000	0.00	0.00	1.62	63.57	0.64
0.0000	0.0000	0.00	0.00	0.00	3.00	0.00	0.00	0.00	DDD	
DDDDDDDDDD										
2	201107131520	X		1.12	44.24	298.32	556.90	0.47	-0.78	
-0.81	41.71	1.00	1.00	51.00	0.0000	0.00	0.00	1.48	45.90	0.73
0.0000	0.0000	0.00	0.00	0.00	3.20	0.00	0.00	0.00	DDD	
DDDDDDDDDD										
2	201107131525	X		0.91	35.11	298.87	688.41	0.45	-0.53	
-0.75	54.12	1.00	1.00	51.00	0.0000	0.00	0.00	1.40	33.94	0.72
0.0000	0.0000	0.00	0.00	0.00	2.70	0.00	0.00	0.00	DDD	
DDDDDDDDDD										
2	201107131530	X		1.10	1.84	299.30	742.48	0.43	-0.04	
-1.10	53.88	1.00	1.00	51.00	0.0000	0.00	0.00	1.52	3.78	0.88
0.0000	0.0000	0.00	0.00	0.00	4.00	0.00	0.00	0.00	DDD	
DDDDDDDDDD										
2	201107131535	X		1.18	11.36	299.67	786.39	0.44	-0.23	
-1.16	46.01	1.00	1.00	51.00	0.0000	0.00	0.00	1.54	9.07	0.92
0.0000	0.0000	0.00	0.00	0.00	3.70	0.00	0.00	0.00	DDD	
DDDDDDDDDD										
2	201107131540	X		0.93	20.99	300.01	759.08	0.44	-0.33	
-0.87	54.04	1.00	1.00	51.00	0.0000	0.00	0.00	1.41	19.44	0.89
0.0000	0.0000	0.00	0.00	0.00	3.00	0.00	0.00	0.00	DDD	
DDDDDDDDDD										
2	201107131545	X		1.27	71.80	299.42	423.15	0.46	-1.21	
-0.40	50.50	1.00	1.00	51.00	0.0000	0.00	0.00	1.74	57.00	1.30
0.0000	0.0000	0.00	0.00	0.00	4.70	0.00	0.00	0.00	DDD	
DDDDDDDDDD										
2	201107131550	X		1.14	44.87	298.65	237.67	0.48	-0.80	
-0.81	40.24	1.00	1.00	51.00	0.0000	0.00	0.00	1.52	40.43	0.96
0.0000	0.0000	0.00	0.00	0.00	2.80	0.00	0.00	0.00	DDD	
DDDDDDDDDD										
2	201107131555	X		1.04	34.84	298.67	499.88	0.46	-0.59	
-0.85	38.69	1.00	1.00	51.00	0.0000	0.00	0.00	1.32	37.59	0.75
0.0000	0.0000	0.00	0.00	0.00	2.30	0.00	0.00	0.00	DDD	
DDDDDDDDDD										
2	201107131600	X		0.93	44.47	299.13	617.32	0.45	-0.65	
-0.66	46.78	1.00	1.00	51.00	0.0000	0.00	0.00	1.33	54.20	0.67
0.0000	0.0000	0.00	0.00	0.00	2.70	0.00	0.00	0.00	DDD	
DDDDDDDDDD										
3	201107131600	X		1.06	41.78	299.07	568.75	0.46	-0.71	
-0.79	49.36	1.00	1.00	381.00	0.0000	0.00	0.00	1.51	41.55	0.85
0.0000	0.0000	0.00	0.00	0.00	4.70	0.00	0.00	0.00	DDD	
DDDDDDDDDD										

baker\_raw\_weatherpak\_data.txt

2	201107131605	X	1.10	85.93	299.30	696.86	0.46	-1.09	
-0.08	43.07	1.00	1.00	51.00	0.0000	0.00	0.00	1.47	0.88
0.0000	0.0000	0.00	0.00	0.00	3.70	0.00	0.00	0.00	DDD
DDDDDDDDDD									
2	201107131610	X	1.09	55.04	299.69	722.90	0.44	-0.89	
-0.62	47.56	1.00	1.00	51.00	0.0000	0.00	0.00	1.57	0.99
0.0000	0.0000	0.00	0.00	0.00	5.10	0.00	0.00	0.00	DDD
DDDDDDDDDD									
2	201107131615	X	1.03	64.64	299.77	557.16	0.46	-0.93	
-0.44	42.39	1.00	1.00	51.00	0.0000	0.00	0.00	1.37	0.80
0.0000	0.0000	0.00	0.00	0.00	2.40	0.00	0.00	0.00	DDD
DDDDDDDDDD									
2	201107131620	X	1.11	49.03	299.37	336.06	0.46	-0.83	
-0.72	36.48	1.00	1.00	51.00	0.0000	0.00	0.00	1.36	0.69
0.0000	0.0000	0.00	0.00	0.00	2.80	0.00	0.00	0.00	DDD
DDDDDDDDDD									
2	201107131625	X	1.15	44.07	298.98	383.32	0.46	-0.80	
-0.83	29.55	1.00	1.00	51.00	0.0000	0.00	0.00	1.32	0.58
0.0000	0.0000	0.00	0.00	0.00	2.60	0.00	0.00	0.00	DDD
DDDDDDDDDD									
2	201107131630	X	1.20	56.21	299.20	487.37	0.44	-1.00	
-0.67	29.53	1.00	1.00	51.00	0.0000	0.00	0.00	1.35	0.71
0.0000	0.0000	0.00	0.00	0.00	3.10	0.00	0.00	0.00	DDD
DDDDDDDDDD									
2	201107131635	X	1.25	43.50	299.31	521.68	0.43	-0.86	
-0.91	38.37	1.00	1.00	51.00	0.0000	0.00	0.00	1.52	0.84
0.0000	0.0000	0.00	0.00	0.00	3.40	0.00	0.00	0.00	DDD
DDDDDDDDDD									
2	201107131640	X	1.26	32.25	299.54	558.52	0.43	-0.67	
-1.07	34.53	1.00	1.00	51.00	0.0000	0.00	0.00	1.49	0.93
0.0000	0.0000	0.00	0.00	0.00	5.00	0.00	0.00	0.00	DDD
DDDDDDDDDD									
2	201107131645	X	1.64	58.14	299.27	417.19	0.43	-1.40	
-0.87	32.84	1.00	1.00	51.00	0.0000	0.00	0.00	1.91	0.97
0.0000	0.0000	0.00	0.00	0.00	3.70	0.00	0.00	0.00	DDD
DDDDDDDDDD									
2	201107131650	X	1.42	70.69	298.95	485.24	0.45	-1.34	
-0.47	32.69	1.00	1.00	51.00	0.0000	0.00	0.00	1.64	0.84
0.0000	0.0000	0.00	0.00	0.00	3.50	0.00	0.00	0.00	DDD
DDDDDDDDDD									
2	201107131655	X	1.37	42.03	299.24	516.82	0.44	-0.92	
-1.02	37.43	1.00	1.00	51.00	0.0000	0.00	0.00	1.70	0.80
0.0000	0.0000	0.00	0.00	0.00	3.30	0.00	0.00	0.00	DDD
DDDDDDDDDD									
2	201107131700	X	0.91	44.46	299.62	494.03	0.43	-0.64	
-0.65	55.83	1.00	1.00	51.00	0.0000	0.00	0.00	1.23	0.67
0.0000	0.0000	0.00	0.00	0.00	2.10	0.00	0.00	0.00	DDD
DDDDDDDDDD									
3	201107131700	X	1.17	53.15	299.37	510.94	0.44	-0.93	
-0.70	42.30	1.00	1.00	381.00	0.0000	0.00	0.00	1.49	0.88
0.0000	0.0000	0.00	0.00	0.00	5.10	0.00	0.00	0.00	DDD
DDDDDDDDDD									
2	201107131705	X	1.09	70.25	299.55	490.07	0.43	-1.03	
-0.37	52.57	1.00	1.00	51.00	0.0000	0.00	0.00	1.43	0.87
0.0000	0.0000	0.00	0.00	0.00	3.60	0.00	0.00	0.00	DDD
DDDDDDDDDD									
2	201107131710	X	1.18	64.20	299.60	495.19	0.43	-1.06	
-0.51	42.07	1.00	1.00	51.00	0.0000	0.00	0.00	1.44	0.77
0.0000	0.0000	0.00	0.00	0.00	3.00	0.00	0.00	0.00	DDD
DDDDDDDDDD									
2	201107131715	X	1.05	57.84	299.63	459.29	0.42	-0.89	
-0.56	40.94	1.00	1.00	51.00	0.0000	0.00	0.00	1.33	0.60
0.0000	0.0000	0.00	0.00	0.00	2.20	0.00	0.00	0.00	DDD

baker\_raw\_weatherpak\_data.txt

DDDDDDDDDD										
2	201107131720	X	1.26	32.58	299.24	259.51	0.42	-0.68		
-1.06	36.02	1.00	1.00	51.00	0.0000	0.00	0.00	1.49	39.17	0.71
0.0000	0.0000	0.00	0.00	0.00	3.30	0.00	0.00	0.00	DDD	
DDDDDDDDDD										
2	201107131725	X	1.18	41.03	299.09	362.51	0.41	-0.77		
-0.89	31.83	1.00	1.00	51.00	0.0000	0.00	0.00	1.34	46.13	0.69
0.0000	0.0000	0.00	0.00	0.00	3.30	0.00	0.00	0.00	DDD	
DDDDDDDDDD										
2	201107131730	X	1.19	58.70	299.20	400.72	0.41	-1.02		
-0.62	32.01	1.00	1.00	51.00	0.0000	0.00	0.00	1.38	56.52	0.69
0.0000	0.0000	0.00	0.00	0.00	2.90	0.00	0.00	0.00	DDD	
DDDDDDDDDD										
2	201107131735	X	1.15	59.41	299.28	415.96	0.42	-0.99		
-0.58	31.17	1.00	1.00	51.00	0.0000	0.00	0.00	1.34	55.96	0.62
0.0000	0.0000	0.00	0.00	0.00	2.90	0.00	0.00	0.00	DDD	
DDDDDDDDDD										
2	201107131740	X	1.06	46.38	299.55	381.24	0.41	-0.77		
-0.73	30.40	1.00	1.00	51.00	0.0000	0.00	0.00	1.24	47.32	0.58
0.0000	0.0000	0.00	0.00	0.00	2.80	0.00	0.00	0.00	DDD	
DDDDDDDDDD										
2	201107131745	X	1.17	62.94	299.21	320.78	0.42	-1.04		
-0.53	34.42	1.00	1.00	51.00	0.0000	0.00	0.00	1.41	58.86	0.68
0.0000	0.0000	0.00	0.00	0.00	2.90	0.00	0.00	0.00	DDD	
DDDDDDDDDD										
2	201107131750	X	0.92	54.12	299.30	359.44	0.42	-0.74		
-0.54	42.59	1.00	1.00	51.00	0.0000	0.00	0.00	1.16	48.86	0.59
0.0000	0.0000	0.00	0.00	0.00	2.40	0.00	0.00	0.00	DDD	
DDDDDDDDDD										
2	201107131755	X	1.11	41.19	299.29	370.65	0.43	-0.73		
-0.84	44.41	1.00	1.00	51.00	0.0000	0.00	0.00	1.50	40.47	0.93
0.0000	0.0000	0.00	0.00	0.00	3.60	0.00	0.00	0.00	DDD	
DDDDDDDDDD										
2	201107131800	X	1.49	52.52	299.30	394.21	0.43	-1.18		
-0.91	37.96	6.00	4.00	51.00	0.0000	0.00	0.00	1.83	48.45	1.18
0.0000	0.0000	0.00	0.00	0.00	4.80	0.00	0.00	0.00	DDD	
DDDDDDDDDD										
3	201107131800	X	1.17	53.57	299.34	393.49	0.42	-0.94		
-0.69	38.67	6.00	4.00	381.00	0.0000	0.00	0.00	1.45	53.25	0.81
0.0000	0.0000	0.00	0.00	0.00	4.80	0.00	0.00	0.00	DDD	
DDDDDDDDDD										
2	201107131805	X	1.53	71.43	299.10	394.36	0.44	-1.45		
-0.49	36.20	6.00	4.00	51.00	0.0000	0.00	0.00	1.83	67.46	1.05
0.0000	0.0000	0.00	0.00	0.00	3.80	0.00	0.00	0.00	DDD	
DDDDDDDDDD										
2	201107131810	X	1.54	68.70	298.94	371.80	0.45	-1.44		
-0.56	34.13	6.00	4.00	51.00	0.0000	0.00	0.00	1.83	66.88	1.02
0.0000	0.0000	0.00	0.00	0.00	4.30	0.00	0.00	0.00	DDD	
DDDDDDDDDD										
2	201107131815	X	1.40	65.00	298.93	314.29	0.45	-1.27		
-0.59	28.91	6.00	4.00	51.00	0.0000	0.00	0.00	1.59	66.73	0.80
0.0000	0.0000	0.00	0.00	0.00	2.60	0.00	0.00	0.00	DDD	
DDDDDDDDDD										
2	201107131840	X	0.54	57.33	298.82	173.91	0.47	-0.45		
-0.29	28.68	6.00	4.00	22.00	0.0000	0.00	0.00	0.63	62.68	0.31
0.0000	0.0000	0.00	0.00	0.00	1.40	0.00	0.00	0.00	DDD	
DDDDDDDDDD										
2	201107131845	X	0.70	54.74	298.61	149.98	0.47	-0.57		
-0.40	32.76	6.00	4.00	51.00	0.0000	0.00	0.00	0.84	63.34	0.56
0.0000	0.0000	0.00	0.00	0.00	3.00	0.00	0.00	0.00	DDD	
DDDDDDDDDD										
2	201107131850	X	0.83	65.76	298.40	169.25	0.47	-0.76		
-0.34	32.60	6.00	4.00	51.00	0.0000	0.00	0.00	0.96	69.14	0.60

baker\_raw\_weatherpak\_data.txt

0.0000	0.0000	0.00	0.00	0.00	2.30	0.00	0.00	0.00	0.00	DDD	
DDDDDDDDDD											
2	201107131855	X	1.15	64.94	298.09	160.22	0.47	-1.04			
-0.49	33.32	6.00	4.00	51.00	0.0000	0.00	0.00	1.36	67.29	0.74	
0.0000	0.0000	0.00	0.00	0.00	3.10	0.00	0.00	0.00	DDD		
DDDDDDDDDD											
2	201107131900	X	1.10	64.38	297.89	147.76	0.47	-0.99			
-0.47	35.44	6.00	5.00	51.00	0.0000	0.00	0.00	1.26	61.47	0.67	
0.0000	0.0000	0.00	0.00	0.00	2.40	0.00	0.00	0.00	DDD		
DDDDDDDDDD											
3	201107131900	X	0.96	63.28	298.20	155.58	0.47	-0.86			
-0.43	33.94	6.00	6.00	142.00	0.0000	0.00	0.00	1.12	64.73	0.70	
0.0000	0.0000	0.00	0.00	0.00	3.10	0.00	0.00	0.00	DDD		
DDDDDDDDDD											
2	201107131905	X	0.93	49.58	297.87	140.41	0.47	-0.71			
-0.60	42.56	6.00	5.00	51.00	0.0000	0.00	0.00	1.10	39.94	0.59	
0.0000	0.0000	0.00	0.00	0.00	2.90	0.00	0.00	0.00	DDD		
DDDDDDDDDD											
2	201107131910	X	0.91	59.84	297.80	126.66	0.46	-0.79			
-0.46	42.72	6.00	6.00	51.00	0.0000	0.00	0.00	1.08	52.54	0.60	
0.0000	0.0000	0.00	0.00	0.00	2.50	0.00	0.00	0.00	DDD		
DDDDDDDDDD											
2	201107131915	X	0.79	83.01	297.56	115.89	0.47	-0.78			
-0.10	40.17	6.00	6.00	49.00	0.0000	0.00	0.00	0.95	79.11	0.55	
0.0000	0.0000	0.00	0.00	0.00	2.40	0.00	0.00	0.00	DDD		
DDDDDDDDDD											
2	201107131920	X	0.78	73.51	297.31	89.29	0.48	-0.75			
-0.22	32.92	6.00	6.00	51.00	0.0000	0.00	0.00	0.90	69.71	0.53	
0.0000	0.0000	0.00	0.00	0.00	2.50	0.00	0.00	0.00	DDD		
DDDDDDDDDD											
2	201107131925	X	0.52	71.11	297.15	60.65	0.49	-0.50			
-0.17	42.55	6.00	6.00	51.00	0.0000	0.00	0.00	0.62	65.53	0.41	
0.0000	0.0000	0.00	0.00	0.00	1.00	0.00	0.00	0.00	DDD		
DDDDDDDDDD											
2	201107131930	X	0.37	94.80	296.80	48.31	0.51	-0.37			
43.75	6.00	6.00	51.00	0.0000	0.00	0.00	0.47	98.83	0.29	0.03	
0.0000	0.0000	0.00	0.00	0.00	0.70	0.00	0.00	0.00	DDD		
DDDDDDDDDD											
2	201107131935	X	0.35	114.22	296.17	38.70	0.57	-0.32			
34.35	6.00	6.00	49.00	0.0000	0.00	0.00	0.42	116.66	0.21	0.14	
0.0000	0.0000	0.00	0.00	0.00	0.70	0.00	0.00	0.00	DDD		
DDDDDDDDDD											
2	201107131940	X	0.30	111.55	295.61	28.87	0.62	-0.28			
33.32	6.00	6.00	47.00	0.0000	0.00	0.00	0.37	113.83	0.17	0.11	
0.0000	0.0000	0.00	0.00	0.00	0.70	0.00	0.00	0.00	DDD		
DDDDDDDDDD											
2	201107131945	X	0.33	108.85	295.01	23.59	0.67	-0.31			
28.17	6.00	6.00	51.00	0.0000	0.00	0.00	0.37	107.67	0.14	0.10	
0.0000	0.0000	0.00	0.00	0.00	0.50	0.00	0.00	295.01	DDD		
DDDDDDDDDD											
2	201107131950	X	0.39	117.98	294.14	20.54	0.72	-0.34			
21.57	6.00	6.00	51.00	0.0000	0.00	0.00	0.41	116.67	0.12	0.18	
0.0000	0.0000	0.00	0.00	0.00	0.60	0.00	0.00	294.14	DDD		
DDDDDDDDDD											
2	201107131955	X	0.34	107.82	293.62	17.77	0.74	-0.32			
20.59	6.00	6.00	51.00	0.0000	0.00	0.00	0.36	106.24	0.12	0.10	
0.0000	0.0000	0.00	0.00	0.00	0.50	0.00	0.00	293.62	DDD		
DDDDDDDDDD											
2	201107132000	X	0.35	133.36	293.10	13.81	0.76	-0.26			
27.06	6.00	6.00	51.00	0.0000	0.00	0.00	0.39	131.27	0.11	0.24	
0.0000	0.0000	0.00	0.00	0.00	0.50	0.00	0.00	293.10	DDD		
DDDDDDDDDD											
3	201107132000	X	0.46	85.51	295.86	58.35	0.59	-0.46			

baker\_raw\_weatherpak\_data.txt

-0.04	44.91	6.00	6.00	373.00	0.0000	0.00	0.00	0.60	93.61	0.41
0.0000	0.0000	0.00	0.00	0.00	2.90	0.00	0.00	295.86	DDD	
DDDDDDDD										
2	201107132005	X	0.41	127.60	292.62	10.37	0.78	-0.32	0.25	
24.27	6.00	6.00	51.00	0.0000	0.00	0.00	0.45	128.90	0.14	
0.0000	0.0000	0.00	0.00	0.00	1.00	0.00	0.00	292.62	DDD	
DDDDDDDD										
2	201107132010	X	0.41	117.91	292.30	7.13	0.78	-0.36	0.19	
23.63	6.00	6.00	51.00	0.0000	0.00	0.00	0.44	116.08	0.14	
0.0000	0.0000	0.00	0.00	0.00	0.70	0.00	0.00	292.30	DDD	
DDDDDDDD										
2	201107132015	X	0.43	122.74	291.92	4.37	0.79	-0.36	0.23	
17.85	6.00	6.00	51.00	0.0000	0.00	0.00	0.45	121.01	0.11	
0.0000	0.0000	0.00	0.00	0.00	0.70	0.00	0.00	291.92	DDD	
DDDDDDDD										
2	201107132020	X	0.41	116.01	291.54	2.57	0.81	-0.37	0.18	
17.78	6.00	6.00	49.00	0.0000	0.00	0.00	0.43	114.56	0.08	
0.0000	0.0000	0.00	0.00	0.00	0.50	0.00	0.00	291.54	DDD	
DDDDDDDD										
2	201107132025	X	0.45	121.70	291.09	1.34	0.84	-0.39	0.24	
13.56	5.00	6.00	50.00	0.0000	0.00	0.00	0.47	120.39	0.10	
0.0000	0.0000	0.00	0.00	0.00	0.70	0.00	0.00	291.09	DDD	
DDDDDDDD										
2	201107132030	X	0.48	124.28	290.77	0.56	0.85	-0.40	0.27	
10.89	4.00	6.00	50.00	0.0000	0.00	0.00	0.49	123.75	0.08	
0.0000	0.0000	0.00	0.00	0.00	0.60	0.00	0.00	290.77	DDD	
DDDDDDDD										
2	201107132035	X	0.49	131.78	290.36	0.24	0.87	-0.37	0.33	
12.68	5.00	6.00	49.00	0.0000	0.00	0.00	0.50	132.12	0.09	
0.0000	0.0000	0.00	0.00	0.00	0.70	0.00	0.00	290.36	DDD	
DDDDDDDD										
2	201107132040	X	0.48	138.27	290.13	0.11	0.87	-0.32	0.36	
14.03	5.00	6.00	45.00	0.0000	0.00	0.00	0.50	139.05	0.08	
0.0000	0.0000	0.00	0.00	0.00	0.60	0.00	0.00	290.13	DDD	
DDDDDDDD										
2	201107132045	X	0.40	136.48	289.92	0.05	0.88	-0.27	0.29	
17.64	5.00	6.00	51.00	0.0000	0.00	0.00	0.41	137.49	0.09	
0.0000	0.0000	0.00	0.00	0.00	0.50	0.00	0.00	289.92	DDD	
DDDDDDDD										
2	201107132050	X	0.40	109.25	289.70	0.02	0.89	-0.38	0.13	
25.82	6.00	6.00	51.00	0.0000	0.00	0.00	0.44	111.69	0.10	
0.0000	0.0000	0.00	0.00	0.00	0.60	0.00	0.00	289.70	DDD	
DDDDDDDD										
2	201107132055	X	0.43	109.80	289.48	0.01	0.89	-0.40	0.14	
21.63	6.00	6.00	49.00	0.0000	0.00	0.00	0.46	110.97	0.08	
0.0000	0.0000	0.00	0.00	0.00	0.60	0.00	0.00	289.48	DDD	
DDDDDDDD										
2	201107132100	X	0.38	138.59	289.30	0.00	0.90	-0.25	0.29	
29.38	6.00	6.00	51.00	0.0000	0.00	0.00	0.44	139.14	0.08	
0.0000	0.0000	0.00	0.00	0.00	0.50	0.00	0.00	289.30	DDD	
DDDDDDDD										
3	201107132100	X	0.42	122.56	290.85	4.71	0.84	-0.36	0.23	
25.59	6.00	6.00	367.00	0.0000	0.00	0.00	0.47	123.14	0.14	
0.0000	0.0000	0.00	0.00	0.00	1.00	0.00	0.00	290.85	DDD	
DDDDDDDD										
2	201107132105	X	0.40	157.92	289.18	0.00	0.91	-0.15	0.37	
26.48	6.00	6.00	51.00	0.0000	0.00	0.00	0.44	157.49	0.09	
0.0000	0.0000	0.00	0.00	0.00	0.60	0.00	0.00	289.18	DDD	
DDDDDDDD										
2	201107132110	X	0.40	145.94	288.99	0.00	0.91	-0.22	0.33	
22.81	6.00	6.00	51.00	0.0000	0.00	0.00	0.44	146.85	0.09	
0.0000	0.0000	0.00	0.00	0.00	0.60	0.00	0.00	288.99	DDD	
DDDDDDDD										



baker\_raw\_weatherpak\_data.txt

2	201107132115	X	0.37	113.82	288.88	0.00	0.92	-0.34	0.15
34.97	6.00	6.00	49.00	0.0000	0.00	0.00	0.45	115.02	0.10
0.0000	0.0000	0.00	0.00	0.00	0.60	0.00	0.00	288.88	DDD
DDDDDDDD									
2	201107132120	X	0.41	102.55	288.79	0.00	0.92	-0.40	0.09
27.08	6.00	6.00	48.00	0.0000	0.00	0.00	0.45	103.57	0.11
0.0000	0.0000	0.00	0.00	0.00	0.60	0.00	0.00	288.79	DDD
DDDDDDDD									
2	201107132125	X	0.40	104.85	288.83	0.00	0.92	-0.38	0.10
20.69	6.00	6.00	51.00	0.0000	0.00	0.00	0.42	105.71	0.09
0.0000	0.0000	0.00	0.00	0.00	0.60	0.00	0.00	288.83	DDD
DDDDDDDD									
2	201107132130	X	0.46	122.04	288.79	0.00	0.92	-0.39	0.24
18.46	6.00	6.00	51.00	0.0000	0.00	0.00	0.48	120.70	0.10
0.0000	0.0000	0.00	0.00	0.00	0.60	0.00	0.00	288.79	DDD
DDDDDDDD									
2	201107132135	X	0.48	116.79	288.68	0.00	0.92	-0.43	0.22
15.86	6.00	6.00	46.00	0.0000	0.00	0.00	0.50	116.58	0.09
0.0000	0.0000	0.00	0.00	0.00	0.60	0.00	0.00	288.68	DDD
DDDDDDDD									
2	201107132140	X	0.45	120.48	288.60	0.00	0.92	-0.39	0.23
12.01	5.00	6.00	49.00	0.0000	0.00	0.00	0.46	120.31	0.08
0.0000	0.0000	0.00	0.00	0.00	0.60	0.00	0.00	288.60	DDD
DDDDDDDD									
2	201107132145	X	0.43	119.95	288.53	0.00	0.92	-0.37	0.21
11.76	5.00	6.00	37.00	0.0000	0.00	0.00	0.43	119.99	0.08
0.0000	0.0000	0.00	0.00	0.00	0.60	0.00	0.00	288.53	DDD
DDDDDDDD									
2	201107132150	X	0.37	136.81	288.40	0.00	0.92	-0.25	0.27
29.29	6.00	6.00	35.00	0.0000	0.00	0.00	0.42	138.56	0.07
0.0000	0.0000	0.00	0.00	0.00	0.50	0.00	0.00	288.40	DDD
DDDDDDDD									
2	201107132155	X	0.38	145.71	288.31	0.00	0.92	-0.21	0.31
29.34	6.00	6.00	29.00	0.0000	0.00	0.00	0.43	146.13	0.09
0.0000	0.0000	0.00	0.00	0.00	0.60	0.00	0.00	288.31	DDD
DDDDDDDD									
2	201107132200	X	0.39	139.87	288.22	0.00	0.93	-0.25	0.30
26.58	6.00	6.00	29.00	0.0000	0.00	0.00	0.44	141.13	0.10
0.0000	0.0000	0.00	0.00	0.00	0.60	0.00	0.00	288.22	DDD
DDDDDDDD									
3	201107132200	X	0.40	124.58	288.85	0.34	0.91	-0.33	0.23
28.93	6.00	6.00	295.00	0.0000	0.00	0.00	0.45	125.45	0.11
0.0000	0.0000	0.00	0.00	0.00	0.60	0.00	0.00	288.85	DDD
DDDDDDDD									
2	201107132205	X	0.36	111.53	287.80	0.00	0.93	-0.33	0.13
9.80	6.00	6.00	11.00	0.0000	0.00	0.00	0.36	110.55	0.06
0.0000	0.0000	0.00	0.00	0.00	0.50	0.00	0.00	287.80	DDD
DDDDDDDD									
2	201107132210	X	0.44	123.20	287.76	0.00	0.93	-0.36	0.24
11.30	4.00	6.00	7.00	0.0000	0.00	0.00	0.44	125.00	0.07
0.0000	0.0000	0.00	0.00	0.00	0.60	0.00	0.00	287.76	DDD
DDDDDDDD									
2	201107132215	X	0.42	125.67	287.76	0.00	0.93	-0.34	0.25
10.49	5.00	6.00	30.00	0.0000	0.00	0.00	0.43	127.07	0.07
0.0000	0.0000	0.00	0.00	0.00	0.50	0.00	0.00	287.76	DDD
DDDDDDDD									
2	201107132220	X	0.26	117.48	287.69	0.00	0.93	-0.23	0.12
8.46	4.00	6.00	5.00	0.0000	0.00	0.00	0.26	118.00	0.04
0.0000	0.0000	0.00	0.00	0.00	0.30	0.00	0.00	287.69	DDD
DDDDDDDD									
2	201107132225	X	0.34	125.53	287.66	0.00	0.93	-0.28	0.20
11.21	4.00	6.00	29.00	0.0000	0.00	0.00	0.35	122.17	0.17
0.0000	0.0000	0.00	0.00	0.00	0.80	0.00	0.00	287.66	DDD

baker\_raw\_weatherpak\_data.txt

DDDDDDDD									
2	201107132230	X	0.36	123.76	287.67	0.00	0.93	-0.30	0.20
10.75	4.00	6.00	29.00	0.0000	0.00	0.00	0.37	121.33	0.16
0.0000	0.0000	0.00	0.00	0.00	0.60	0.00	0.00	287.67	DDD
DDDDDDDD									
2	201107132235	X	0.29	161.14	287.72	0.00	0.94	-0.09	0.27
21.63	5.00	6.00	3.00	0.0000	0.00	0.00	0.30	161.00	0.01
0.0000	0.0000	0.00	0.00	0.00	0.30	0.00	0.00	287.72	DDD
DDDDDDDD									
2	201107132240	X	0.33	158.08	287.50	0.00	0.94	-0.12	0.31
24.75	6.00	6.00	2.00	0.0000	0.00	0.00	0.35	155.50	0.02
0.0000	0.0000	0.00	0.00	0.00	0.40	0.00	0.00	287.50	DDD
DDDDDDDD									
2	201107132245	X	0.33	155.63	287.48	0.00	0.94	-0.13	0.30
24.20	6.00	6.00	25.00	0.0000	0.00	0.00	0.34	152.78	0.04
0.0000	0.0000	0.00	0.00	0.00	0.40	0.00	0.00	287.48	DDD
DDDDDDDD									
2	201107132250	X	0.34	153.75	287.45	0.00	0.94	-0.15	0.30
24.33	6.00	6.00	26.00	0.0000	0.00	0.00	0.36	152.75	0.07
0.0000	0.0000	0.00	0.00	0.00	0.60	0.00	0.00	287.45	DDD
DDDDDDDD									
2	201107132255	X	0.36	148.72	287.43	0.00	0.94	-0.19	0.31
23.77	6.00	6.00	25.00	0.0000	0.00	0.00	0.39	150.31	0.14
0.0000	0.0000	0.00	0.00	0.00	0.90	0.00	0.00	287.43	DDD
DDDDDDDD									
2	201107132300	X	0.31	163.92	287.29	0.00	0.94	-0.09	0.30
12.79	6.00	6.00	5.00	0.0000	0.00	0.00	0.32	163.80	0.04
0.0000	0.0000	0.00	0.00	0.00	0.40	0.00	0.00	287.29	DDD
DDDDDDDD									
3	201107132300	X	0.38	131.10	287.61	0.00	0.93	-0.29	0.25
20.58	6.00	6.00	71.00	0.0000	0.00	0.00	0.41	131.92	0.14
0.0000	0.0000	0.00	0.00	0.00	0.90	0.00	0.00	287.61	DDD
DDDDDDDD									
2	201107132305	X	0.49	105.68	287.25	0.00	0.94	-0.47	0.13
10.10	6.00	6.00	8.00	0.0000	0.00	0.00	0.50	105.75	0.05
0.0000	0.0000	0.00	0.00	0.00	0.60	0.00	0.00	287.25	DDD
DDDDDDDD									
2	201107132310	X	0.50	129.50	287.24	0.00	0.94	-0.38	0.32
9.11	5.00	6.00	8.00	0.0000	0.00	0.00	0.50	130.13	0.10
0.0000	0.0000	0.00	0.00	0.00	0.60	0.00	0.00	287.24	DDD
DDDDDDDD									
2	201107132315	X	0.36	137.71	287.25	0.00	0.95	-0.24	0.27
8.96	5.00	6.00	3.00	0.0000	0.00	0.00	0.37	138.67	0.03
0.0000	0.0000	0.00	0.00	0.00	0.40	0.00	0.00	287.25	DDD
DDDDDDDD									
2	201107132320	X	0.41	171.03	287.29	0.00	0.94	-0.06	0.40
15.37	6.00	6.00	5.00	0.0000	0.00	0.00	0.42	168.40	0.07
0.0000	0.0000	0.00	0.00	0.00	0.60	0.00	0.00	287.29	DDD
DDDDDDDD									
2	201107132325	X	0.29	143.72	287.15	0.00	0.95	-0.17	0.24
13.72	6.00	6.00	4.00	0.0000	0.00	0.00	0.30	143.75	0.00
0.0000	0.0000	0.00	0.00	0.00	0.30	0.00	0.00	287.15	DDD
DDDDDDDD									
2	201107132330	X	0.33	144.60	287.05	0.00	0.95	-0.19	0.27
6.03	4.00	6.00	3.00	0.0000	0.00	0.00	0.33	144.67	0.03
0.0000	0.0000	0.00	0.00	0.00	0.40	0.00	0.00	287.05	DDD
DDDDDDDD									
2	201107132335	X	0.39	137.87	287.05	0.00	0.95	-0.26	0.29
12.13	5.00	6.00	31.00	0.0000	0.00	0.00	0.40	139.58	0.11
0.0000	0.0000	0.00	0.00	0.00	0.70	0.00	0.00	287.05	DDD
DDDDDDDD									
2	201107132340	X	0.25	168.52	287.06	0.00	0.95	-0.05	0.25
42.06	6.00	6.00	9.00	0.0000	0.00	0.00	0.32	166.56	0.06

baker\_raw\_weatherpak\_data.txt

0.0000	0.0000	0.00	0.00	0.00	0.40	0.00	0.00	287.06	DDD	
DDDDDDDD										
2	201107132345	X	0.29	173.45	287.01	0.00	0.95	-0.03	0.29	
39.15	6.00	6.00	27.00	0.0000	0.00	0.00	0.36	170.54	0.13	
0.0000	0.0000	0.00	0.00	0.00	0.70	0.00	0.00	287.01	DDD	
DDDDDDDD										
2	201107132350	X	0.35	169.97	286.99	0.00	0.95	-0.06	0.34	
35.92	6.00	6.00	28.00	0.0000	0.00	0.00	0.41	168.26	0.17	
0.0000	0.0000	0.00	0.00	0.00	0.80	0.00	0.00	286.99	DDD	
DDDDDDDD										
2	201107132355	X	0.34	150.19	286.99	0.00	0.95	-0.17	0.30	
40.15	6.00	6.00	30.00	0.0000	0.00	0.00	0.43	151.75	0.17	
0.0000	0.0000	0.00	0.00	0.00	0.60	0.00	0.00	286.99	DDD	
DDDDDDDD										
2	201107140000	X	0.39	143.26	286.96	0.00	0.95	-0.23	0.31	
36.50	6.00	6.00	27.00	0.0000	0.00	0.00	0.47	146.88	0.19	
0.0000	0.0000	0.00	0.00	0.00	0.80	0.00	0.00	286.96	DDD	
DDDDDDDD										
3	201107140000	X	0.41	138.40	287.07	0.00	0.95	-0.27	0.30	
30.57	6.00	6.00	78.00	0.0000	0.00	0.00	0.47	140.73	0.14	
0.0000	0.0000	0.00	0.00	0.00	0.80	0.00	0.00	287.07	DDD	
DDDDDDDD										
2	201107140005	X	0.34	125.31	286.80	0.00	0.95	-0.28	0.20	
15.55	6.00	6.00	4.00	0.0000	0.00	0.00	0.35	123.50	0.05	
0.0000	0.0000	0.00	0.00	0.00	0.40	0.00	0.00	286.80	DDD	
DDDDDDDD										
2	201107140010	X	0.30	133.17	286.77	0.00	0.95	-0.22	0.20	
28.65	6.00	6.00	28.00	0.0000	0.00	0.00	0.33	135.30	0.06	
0.0000	0.0000	0.00	0.00	0.00	0.30	0.00	0.00	286.77	DDD	
DDDDDDDD										
2	201107140015	X	0.44	147.35	286.76	0.00	0.95	-0.24	0.37	
23.09	6.00	6.00	9.00	0.0000	0.00	0.00	0.48	148.56	0.09	
0.0000	0.0000	0.00	0.00	0.00	0.60	0.00	0.00	286.76	DDD	
DDDDDDDD										
2	201107140020	X	0.45	127.33	286.72	0.00	0.95	-0.36	0.27	
10.07	6.00	6.00	7.00	0.0000	0.00	0.00	0.46	126.86	0.06	
0.0000	0.0000	0.00	0.00	0.00	0.60	0.00	0.00	286.72	DDD	
DDDDDDDD										
2	201107140025	X	0.42	137.75	286.70	0.00	0.95	-0.28	0.31	
11.73	6.00	6.00	4.00	0.0000	0.00	0.00	0.43	135.50	0.10	
0.0000	0.0000	0.00	0.00	0.00	0.60	0.00	0.00	286.70	DDD	
DDDDDDDD										
2	201107140030	X	0.44	132.27	286.65	0.00	0.95	-0.33	0.30	
14.20	4.00	6.00	4.00	0.0000	0.00	0.00	0.45	134.50	0.06	
0.0000	0.0000	0.00	0.00	0.00	0.50	0.00	0.00	286.65	DDD	
DDDDDDDD										
2	201107140035	X	0.35	155.76	286.63	0.00	0.95	-0.15	0.32	
14.91	5.00	6.00	6.00	0.0000	0.00	0.00	0.37	157.17	0.07	
0.0000	0.0000	0.00	0.00	0.00	0.50	0.00	0.00	286.63	DDD	
DDDDDDDD										
2	201107140040	X	0.47	174.65	286.57	0.00	0.95	-0.04	0.47	
14.57	5.00	6.00	5.00	0.0000	0.00	0.00	0.48	172.40	0.09	
0.0000	0.0000	0.00	0.00	0.00	0.60	0.00	0.00	286.57	DDD	
DDDDDDDD										
2	201107140045	X	0.35	165.25	286.41	0.00	0.95	-0.09	0.34	
16.70	5.00	6.00	8.00	0.0000	0.00	0.00	0.36	165.63	0.08	
0.0000	0.0000	0.00	0.00	0.00	0.50	0.00	0.00	286.41	DDD	
DDDDDDDD										
2	201107140050	X	0.46	152.68	286.42	0.00	0.95	-0.21	0.41	
19.55	6.00	6.00	6.00	0.0000	0.00	0.00	0.48	153.83	0.06	
0.0000	0.0000	0.00	0.00	0.00	0.60	0.00	0.00	286.42	DDD	
DDDDDDDD										
2	201107140055	X	0.24	164.75	286.39	0.00	0.95	-0.06	0.23	

baker\_raw\_weatherpak\_data.txt

27.87	6.00	6.00	8.00	0.0000	0.00	0.00	0.26	156.88	0.09	
0.0000	0.0000	0.00	0.00	0.00	0.40	0.00	0.00	286.39	DDD	
DDDDDDDD										
2	201107140100		X	0.29	183.28	286.39	0.00	0.95	0.02	0.29
21.81	6.00	6.00	9.00	0.0000	0.00	0.00	0.31	184.44	0.07	
0.0000	0.0000	0.00	0.00	0.00	0.40	0.00	0.00	286.39	DDD	
DDDDDDDD										
3	201107140100		X	0.35	153.66	286.57	0.00	0.95	-0.15	0.31
26.26	6.00	6.00	77.00	0.0000	0.00	0.00	0.38	155.35	0.12	
0.0000	0.0000	0.00	0.00	0.00	0.60	0.00	0.00	286.57	DDD	
DDDDDDDD										
2	201107140105		X	0.27	175.73	286.35	0.00	0.95	-0.02	0.27
29.57	6.00	6.00	28.00	0.0000	0.00	0.00	0.31	176.65	0.07	
0.0000	0.0000	0.00	0.00	0.00	0.40	0.00	0.00	286.35	DDD	
DDDDDDDD										
2	201107140110		X	0.29	158.03	286.31	0.00	0.95	-0.11	0.27
31.89	6.00	6.00	31.00	0.0000	0.00	0.00	0.34	162.70	0.11	
0.0000	0.0000	0.00	0.00	0.00	0.50	0.00	0.00	286.31	DDD	
DDDDDDDD										
2	201107140115		X	0.34	161.29	286.20	0.00	0.95	-0.11	0.33
22.68	6.00	6.00	6.00	0.0000	0.00	0.00	0.37	159.33	0.03	
0.0000	0.0000	0.00	0.00	0.00	0.40	0.00	0.00	286.20	DDD	
DDDDDDDD										
2	201107140120		X	0.34	179.17	286.05	0.00	0.95	0.00	0.34
23.52	6.00	6.00	6.00	0.0000	0.00	0.00	0.37	179.50	0.04	
0.0000	0.0000	0.00	0.00	0.00	0.40	0.00	0.00	286.05	DDD	
DDDDDDDD										
2	201107140125		X	0.39	116.64	285.95	0.00	0.95	-0.35	0.18
24.27	6.00	6.00	5.00	0.0000	0.00	0.00	0.42	113.40	0.06	
0.0000	0.0000	0.00	0.00	0.00	0.50	0.00	0.00	285.95	DDD	
DDDDDDDD										
2	201107140130		X	0.50	140.52	285.95	0.00	0.95	-0.32	0.38
8.14	6.00	6.00	3.00	0.0000	0.00	0.00	0.50	140.67	0.06	
0.0000	0.0000	0.00	0.00	0.00	0.60	0.00	0.00	285.95	DDD	
DDDDDDDD										
2	201107140135		X	0.22	156.23	285.84	0.00	0.95	-0.09	0.20
37.17	6.00	6.00	7.00	0.0000	0.00	0.00	0.26	151.71	0.12	
0.0000	0.0000	0.00	0.00	0.00	0.50	0.00	0.00	285.84	DDD	
DDDDDDDD										
2	201107140140		X	0.23	147.56	285.83	0.00	0.95	-0.12	0.20
34.32	6.00	6.00	31.00	0.0000	0.00	0.00	0.26	143.42	0.12	
0.0000	0.0000	0.00	0.00	0.00	0.50	0.00	0.00	285.83	DDD	
DDDDDDDD										
2	201107140145		X	0.60	177.71	285.94	0.00	0.95	-0.02	0.60
4.29	6.00	6.00	8.00	0.0000	0.00	0.00	0.60	178.13	0.06	
0.0000	0.0000	0.00	0.00	0.00	0.70	0.00	0.00	285.94	DDD	
DDDDDDDD										
2	201107140150		X	0.42	170.53	285.91	0.00	0.95	-0.07	0.41
6.42	5.00	6.00	5.00	0.0000	0.00	0.00	0.42	170.20	0.03	
0.0000	0.0000	0.00	0.00	0.00	0.50	0.00	0.00	285.91	DDD	
DDDDDDDD										
2	201107140155		X	0.41	113.00	285.63	0.00	0.95	-0.38	0.16
20.46	6.00	6.00	8.00	0.0000	0.00	0.00	0.44	114.13	0.08	
0.0000	0.0000	0.00	0.00	0.00	0.60	0.00	0.00	285.63	DDD	
DDDDDDDD										
2	201107140200		X	0.57	171.24	285.59	0.00	0.95	-0.09	0.56
12.54	6.00	6.00	5.00	0.0000	0.00	0.00	0.58	170.40	0.09	
0.0000	0.0000	0.00	0.00	0.00	0.70	0.00	0.00	285.59	DDD	
DDDDDDDD										
3	201107140200		X	0.35	151.00	286.08	0.00	0.95	-0.17	0.31
29.82	6.00	6.00	101.00	0.0000	0.00	0.00	0.40	149.05	0.15	
0.0000	0.0000	0.00	0.00	0.00	0.70	0.00	0.00	286.08	DDD	
DDDDDDDD										

baker\_raw\_weatherpak\_data.txt

2	201107140205	X	0.39	141.75	285.49	0.00	0.96	-0.24	0.30
17.08	6.00	6.00	5.00	0.0000	0.00	0.00	0.40	143.60	0.04
0.0000	0.0000	0.00	0.00	0.00	0.50	0.00	0.00	285.49	DDD
DDDDDDDD									
2	201107140210	X	0.36	158.96	285.50	0.00	0.95	-0.13	0.34
6.77	5.00	6.00	11.00	0.0000	0.00	0.00	0.36	158.73	0.06
0.0000	0.0000	0.00	0.00	0.00	0.50	0.00	0.00	285.50	DDD
DDDDDDDD									
2	201107140215	X	0.37	158.13	285.45	0.00	0.95	-0.14	0.34
14.37	6.00	6.00	29.00	0.0000	0.00	0.00	0.38	157.94	0.07
0.0000	0.0000	0.00	0.00	0.00	0.50	0.00	0.00	285.45	DDD
DDDDDDDD									
2	201107140220	X	0.33	141.31	285.20	0.00	0.96	-0.20	0.26
25.97	5.00	6.00	4.00	0.0000	0.00	0.00	0.35	142.75	0.05
0.0000	0.0000	0.00	0.00	0.00	0.50	0.00	0.00	285.20	DDD
DDDDDDDD									
2	201107140225	X	0.47	128.01	285.31	0.00	0.96	-0.37	0.29
15.91	6.00	6.00	5.00	0.0000	0.00	0.00	0.48	132.20	0.13
0.0000	0.0000	0.00	0.00	0.00	0.60	0.00	0.00	285.31	DDD
DDDDDDDD									
2	201107140230	X	0.43	129.01	285.28	0.00	0.96	-0.34	0.27
16.54	5.00	6.00	27.00	0.0000	0.00	0.00	0.45	134.27	0.14
0.0000	0.0000	0.00	0.00	0.00	0.60	0.00	0.00	285.28	DDD
DDDDDDDD									
2	201107140235	X	0.41	130.66	285.23	0.00	0.96	-0.31	0.26
15.30	5.00	6.00	29.00	0.0000	0.00	0.00	0.42	135.50	0.13
0.0000	0.0000	0.00	0.00	0.00	0.50	0.00	0.00	285.23	DDD
DDDDDDDD									
2	201107140240	X	0.45	127.09	285.17	0.00	0.96	-0.36	0.27
15.34	5.00	6.00	30.00	0.0000	0.00	0.00	0.46	131.25	0.13
0.0000	0.0000	0.00	0.00	0.00	0.60	0.00	0.00	285.17	DDD
DDDDDDDD									
2	201107140245	X	0.37	152.38	284.97	0.00	0.96	-0.17	0.33
13.79	5.00	6.00	6.00	0.0000	0.00	0.00	0.38	153.17	0.03
0.0000	0.0000	0.00	0.00	0.00	0.40	0.00	0.00	284.97	DDD
DDDDDDDD									
2	201107140250	X	0.33	160.12	284.95	0.00	0.96	-0.11	0.31
23.13	5.00	6.00	4.00	0.0000	0.00	0.00	0.35	159.50	0.05
0.0000	0.0000	0.00	0.00	0.00	0.40	0.00	0.00	284.95	DDD
DDDDDDDD									
2	201107140255	X	0.41	171.50	284.91	0.00	0.96	-0.06	0.40
22.06	6.00	6.00	33.00	0.0000	0.00	0.00	0.43	168.11	0.13
0.0000	0.0000	0.00	0.00	0.00	0.70	0.00	0.00	284.91	DDD
DDDDDDDD									
2	201107140300	X	0.42	169.24	284.92	0.00	0.96	-0.08	0.41
23.09	6.00	6.00	25.00	0.0000	0.00	0.00	0.45	166.81	0.13
0.0000	0.0000	0.00	0.00	0.00	0.60	0.00	0.00	284.92	DDD
DDDDDDDD									
3	201107140300	X	0.39	150.68	285.15	0.00	0.96	-0.19	0.34
23.53	6.00	6.00	82.00	0.0000	0.00	0.00	0.43	151.09	0.13
0.0000	0.0000	0.00	0.00	0.00	0.70	0.00	0.00	285.15	DDD
DDDDDDDD									
2	201107140305	X	0.35	130.83	284.55	0.00	0.96	-0.27	0.23
25.89	6.00	6.00	8.00	0.0000	0.00	0.00	0.39	132.13	0.04
0.0000	0.0000	0.00	0.00	0.00	0.40	0.00	0.00	284.55	DDD
DDDDDDDD									
2	201107140310	X	0.40	122.78	284.54	0.00	0.96	-0.34	0.22
16.88	6.00	6.00	7.00	0.0000	0.00	0.00	0.41	122.14	0.04
0.0000	0.0000	0.00	0.00	0.00	0.50	0.00	0.00	284.54	DDD
DDDDDDDD									
2	201107140315	X	0.41	123.23	284.52	0.00	0.96	-0.34	0.23
15.51	6.00	6.00	27.00	0.0000	0.00	0.00	0.43	122.37	0.05
0.0000	0.0000	0.00	0.00	0.00	0.60	0.00	0.00	284.52	DDD

baker\_raw\_weatherpak\_data.txt

DDDDDDDD											
2	201107140320	X	0.40	127.08	284.50	0.00	0.96	-0.32	0.24		
16.22	5.00	6.00	27.00	0.0000	0.00	0.00	0.42	126.77	0.05		
0.0000	0.0000	0.00	0.00	0.00	0.40	0.00	0.00	284.50	DDD		
DDDDDDDD											
2	201107140325	X	0.27	139.75	284.44	0.00	0.96	-0.17	0.20		
10.57	5.00	6.00	7.00	0.0000	0.00	0.00	0.27	141.14	0.06		
0.0000	0.0000	0.00	0.00	0.00	0.40	0.00	0.00	284.44	DDD		
DDDDDDDD											
2	201107140330	X	0.30	142.47	284.44	0.00	0.96	-0.18	0.24		
11.95	5.00	6.00	27.00	0.0000	0.00	0.00	0.30	143.00	0.09		
0.0000	0.0000	0.00	0.00	0.00	0.60	0.00	0.00	284.44	DDD		
DDDDDDDD											
2	201107140335	X	0.45	168.29	284.45	0.00	0.96	-0.09	0.45		
9.55	5.00	6.00	5.00	0.0000	0.00	0.00	0.46	168.80	0.04		
0.0000	0.0000	0.00	0.00	0.00	0.50	0.00	0.00	284.45	DDD		
DDDDDDDD											
2	201107140340	X	0.44	159.11	284.42	0.00	0.96	-0.16	0.41		
23.40	6.00	6.00	25.00	0.0000	0.00	0.00	0.47	159.75	0.07		
0.0000	0.0000	0.00	0.00	0.00	0.70	0.00	0.00	284.42	DDD		
DDDDDDDD											
2	201107140345	X	0.43	153.84	284.39	0.00	0.96	-0.19	0.39		
25.89	6.00	6.00	25.00	0.0000	0.00	0.00	0.47	154.67	0.07		
0.0000	0.0000	0.00	0.00	0.00	0.50	0.00	0.00	284.39	DDD		
DDDDDDDD											
2	201107140350	X	0.34	178.16	284.39	0.00	0.96	-0.01	0.34		
7.80	6.00	6.00	5.00	0.0000	0.00	0.00	0.34	178.60	0.04		
0.0000	0.0000	0.00	0.00	0.00	0.40	0.00	0.00	284.39	DDD		
DDDDDDDD											
2	201107140355	X	0.35	173.13	284.39	0.00	0.96	-0.04	0.34		
10.61	6.00	6.00	30.00	0.0000	0.00	0.00	0.35	173.72	0.06		
0.0000	0.0000	0.00	0.00	0.00	0.50	0.00	0.00	284.39	DDD		
DDDDDDDD											
2	201107140400	X	0.40	147.56	284.34	0.00	0.96	-0.21	0.34		
5.07	5.00	4.00	9.00	0.0000	0.00	0.00	0.40	148.33	0.10		
0.0000	0.0000	0.00	0.00	0.00	0.50	0.00	0.00	284.34	DDD		
DDDDDDDD											
3	201107140400	X	0.37	141.87	284.43	0.00	0.96	-0.23	0.29		
22.24	6.00	4.00	76.00	0.0000	0.00	0.00	0.40	143.20	0.10		
0.0000	0.0000	0.00	0.00	0.00	0.70	0.00	0.00	284.43	DDD		
DDDDDDDD											
2	201107140405	X	0.40	151.90	284.26	0.00	0.96	-0.19	0.35		
9.54	5.00	4.00	28.00	0.0000	0.00	0.00	0.40	152.21	0.09		
0.0000	0.0000	0.00	0.00	0.00	0.50	0.00	0.00	284.26	DDD		
DDDDDDDD											
2	201107140410	X	0.40	189.00	283.75	0.00	0.96	0.06	0.40		
0.00	4.00	4.00	1.00	0.0000	0.00	0.00	0.40	189.00	0.00		
0.0000	0.0000	0.00	0.00	0.00	0.40	0.00	0.00	283.75	DDD		
DDDDDDDD											
2	201107140415	X	0.35	141.94	283.87	0.00	0.96	-0.22	0.28		
6.20	4.00	4.00	9.00	0.0000	0.00	0.00	0.36	141.78	0.04		
0.0000	0.0000	0.00	0.00	0.00	0.40	0.00	0.00	283.87	DDD		
DDDDDDDD											
2	201107140420	X	0.48	117.08	283.94	0.00	0.96	-0.43	0.22		
17.01	5.00	4.00	7.00	0.0000	0.00	0.00	0.50	120.00	0.09		
0.0000	0.0000	0.00	0.00	0.00	0.60	0.00	0.00	283.94	DDD		
DDDDDDDD											
2	201107140425	X	0.44	148.04	283.97	0.00	0.96	-0.23	0.37		
14.03	5.00	4.00	4.00	0.0000	0.00	0.00	0.45	150.25	0.08		
0.0000	0.0000	0.00	0.00	0.00	0.60	0.00	0.00	283.97	DDD		
DDDDDDDD											
2	201107140430	X	0.41	145.20	283.98	0.00	0.96	-0.24	0.34		
14.78	5.00	4.00	28.00	0.0000	0.00	0.00	0.42	146.15	0.09		

baker\_raw\_weatherpak\_data.txt

0.0000	0.0000	0.00	0.00	0.00	0.40	0.00	0.00	283.98	DDD	
DDDDDDDD										
2	201107140435	X		0.49	171.87	283.99	0.00	0.96	-0.07	0.48
14.50	6.00	4.00	8.00	0.0000	0.00	0.00	0.50	169.63	0.09	
0.0000	0.0000	0.00	0.00	0.00	0.60	0.00	0.00	283.99	DDD	
DDDDDDDD										
2	201107140440	X		0.51	186.72	284.02	0.00	0.96	0.06	0.51
6.82	5.00	4.00	6.00	0.0000	0.00	0.00	0.52	185.83	0.10	
0.0000	0.0000	0.00	0.00	0.00	0.70	0.00	0.00	284.02	DDD	
DDDDDDDD										
2	201107140445	X		0.48	130.17	283.80	0.00	0.96	-0.37	0.31
20.40	6.00	4.00	4.00	0.0000	0.00	0.00	0.50	132.50	0.06	
0.0000	0.0000	0.00	0.00	0.00	0.60	0.00	0.00	283.80	DDD	
DDDDDDDD										
2	201107140450	X		0.48	110.33	283.61	0.00	0.96	-0.45	0.17
7.26	6.00	4.00	5.00	0.0000	0.00	0.00	0.48	110.20	0.03	
0.0000	0.0000	0.00	0.00	0.00	0.50	0.00	0.00	283.61	DDD	
DDDDDDDD										
2	201107140455	X		0.46	114.39	283.62	0.00	0.96	-0.42	0.19
11.77	5.00	4.00	26.00	0.0000	0.00	0.00	0.47	114.85	0.05	
0.0000	0.0000	0.00	0.00	0.00	0.50	0.00	0.00	283.62	DDD	
DDDDDDDD										
2	201107140500	X		0.42	119.27	283.63	0.00	0.96	-0.36	0.20
21.53	6.00	4.00	25.00	0.0000	0.00	0.00	0.44	122.32	0.08	
0.0000	0.0000	0.00	0.00	0.00	0.40	0.00	0.00	283.63	DDD	
DDDDDDDD										
3	201107140500	X		0.38	146.14	284.02	0.00	0.96	-0.21	0.32
24.21	6.00	4.00	88.00	0.0000	0.00	0.00	0.43	146.23	0.11	
0.0000	0.0000	0.00	0.00	0.00	0.70	0.00	0.00	284.02	DDD	
DDDDDDDD										
2	201107140505	X		0.45	174.89	283.52	0.00	0.96	-0.04	0.45
3.83	1.00	3.00	4.00	0.0000	0.00	0.00	0.45	175.00	0.08	
0.0000	0.0000	0.00	0.00	0.00	0.60	0.00	0.00	283.52	DDD	
DDDDDDDD										
2	201107140510	X		0.30	117.00	283.45	1.00	0.96	-0.27	0.14
0.00	1.00	3.00	1.00	0.0000	0.00	0.00	0.30	117.00	0.00	
0.0000	0.0000	0.00	0.00	0.00	0.30	0.00	0.00	283.45	DDD	
DDDDDDDD										
2	201107140515	X		0.60	128.00	283.55	2.00	0.97	-0.47	0.37
0.00	1.00	3.00	1.00	0.0000	0.00	0.00	0.60	128.00	0.00	
0.0000	0.0000	0.00	0.00	0.00	0.60	0.00	0.00	283.55	DDD	
DDDDDDDD										
2	201107140520	X		0.60	128.36	283.55	2.05	0.97	-0.47	0.37
1.71	4.00	3.00	22.00	0.0000	0.00	0.00	0.60	128.36	0.00	
0.0000	0.0000	0.00	0.00	0.00	0.60	0.00	0.00	283.55	DDD	
DDDDDDDD										
2	201107140540	X		0.50	136.00	283.75	7.00	0.97	-0.35	0.36
0.00	4.00	3.00	1.00	0.0000	0.00	0.00	0.50	136.00	0.00	
0.0000	0.0000	0.00	0.00	0.00	0.50	0.00	0.00	283.75	DDD	
DDDDDDDD										
3	201107140600	X		0.44	151.67	283.54	1.63	0.96	-0.21	0.39
25.28	1.00	3.00	8.00	0.0000	0.00	0.00	0.48	152.13	0.11	
0.0000	0.0000	0.00	0.00	0.00	0.60	0.00	0.00	283.54	DDD	
DDDDDDDD										
2	201107140605	X		0.50	171.20	284.55	51.00	0.97	-0.08	0.49
8.49	4.00	2.00	2.00	0.0000	0.00	0.00	0.50	170.00	0.07	
0.0000	0.0000	0.00	0.00	0.00	0.60	0.00	0.00	284.55	DDD	
DDDDDDDD										
2	201107140615	X		0.40	140.00	284.75	66.00	0.96	-0.26	0.31
0.00	2.00	2.00	1.00	0.0000	0.00	0.00	0.40	140.00	0.00	
0.0000	0.0000	0.00	0.00	0.00	0.40	0.00	0.00	284.75	DDD	
DDDDDDDD										
2	201107140620	X		0.36	140.80	285.08	122.00	0.97	-0.23	0.28

baker\_raw\_weatherpak\_data.txt

16.74	3.00	2.00	3.00	0.0000	0.00	0.00	0.37	142.67	0.03	
0.0000	0.0000	0.00	0.00	0.00	0.40	0.00	0.00	285.08	DDD	
DDDDDDDD										
2	201107140625		X	0.34	140.18	285.19	121.15	0.97	-0.22	0.26
19.13	2.00	2.00	26.00	0.0000	0.00	0.00	0.36	140.50	0.05	
0.0000	0.0000	0.00	0.00	0.00	0.50	0.00	0.00	285.19	DDD	
DDDDDDDD										
2	201107140630		X	0.38	152.08	285.95	77.33	0.96	-0.18	0.34
22.92	2.00	2.00	9.00	0.0000	0.00	0.00	0.41	151.11	0.04	
0.0000	0.0000	0.00	0.00	0.00	0.50	0.00	0.00	285.95	DDD	
DDDDDDDD										
2	201107140635		X	0.35	147.89	285.95	74.66	0.96	-0.19	0.30
24.11	2.00	2.00	29.00	0.0000	0.00	0.00	0.38	146.43	0.07	
0.0000	0.0000	0.00	0.00	0.00	0.40	0.00	0.00	285.95	DDD	
DDDDDDDD										
2	201107140640		X	0.29	157.32	286.02	98.22	0.96	-0.11	0.27
37.17	1.00	2.00	31.00	0.0000	0.00	0.00	0.35	160.26	0.07	
0.0000	0.0000	0.00	0.00	0.00	0.40	0.00	0.00	286.02	DDD	
DDDDDDDD										
2	201107140645		X	0.35	184.60	286.65	192.00	0.96	0.03	0.35
14.08	1.00	2.00	5.00	0.0000	0.00	0.00	0.36	186.60	0.06	
0.0000	0.0000	0.00	0.00	0.00	0.50	0.00	0.00	286.65	DDD	
DDDDDDDD										
2	201107140650		X	0.46	178.14	287.21	216.33	0.95	-0.01	0.46
10.31	4.00	2.00	9.00	0.0000	0.00	0.00	0.47	178.11	0.10	
0.0000	0.0000	0.00	0.00	0.00	0.60	0.00	0.00	287.21	DDD	
DDDDDDDD										
2	201107140655		X	0.22	180.18	287.55	172.50	0.94	0.00	0.22
38.18	3.00	2.00	2.00	0.0000	0.00	0.00	0.25	186.00	0.02	
0.0000	0.0000	0.00	0.00	0.00	0.30	0.00	0.00	287.55	DDD	
DDDDDDDD										
2	201107140700		X	0.18	184.92	287.61	183.37	0.93	0.02	0.18
44.94	1.00	2.00	28.00	0.0000	0.00	0.00	0.22	192.79	0.05	
0.0000	0.0000	0.00	0.00	0.00	0.20	0.00	0.00	287.61	DDD	
DDDDDDDD										
3	201107140700		X	0.28	164.86	286.36	140.98	0.96	-0.07	0.27
40.24	1.00	2.00	61.00	0.0000	0.00	0.00	0.33	168.70	0.12	
0.0000	0.0000	0.00	0.00	0.00	0.60	0.00	0.00	286.36	DDD	
DDDDDDDD										
2	201107140705		X	0.19	164.40	287.87	188.83	0.93	-0.05	0.18
63.70	1.00	2.00	30.00	0.0000	0.00	0.00	0.26	173.05	0.17	
0.0000	0.0000	0.00	0.00	0.00	0.80	0.00	0.00	287.87	DDD	
DDDDDDDD										
2	201107140710		X	0.15	117.96	288.57	220.00	0.90	-0.13	0.07
76.01	1.00	2.00	4.00	0.0000	0.00	0.00	0.25	108.25	0.14	
0.0000	0.0000	0.00	0.00	0.00	0.40	0.00	0.00	288.57	DDD	
DDDDDDDD										
2	201107140715		X	0.24	235.46	288.65	200.50	0.89	0.20	0.14
20.51	1.00	2.00	2.00	0.0000	0.00	0.00	0.25	232.50	0.04	
0.0000	0.0000	0.00	0.00	0.00	0.30	0.00	0.00	288.65	DDD	
DDDDDDDD										
2	201107140720		X	0.23	296.64	289.02	312.67	0.88	0.20	
-0.10	17.56	1.00	2.00	3.00	0.0000	0.00	0.00	0.23	291.33	0.07
0.0000	0.0000	0.00	0.00	0.00	0.30	0.00	0.00	289.02	DDD	
DDDDDDDD										
2	201107140725		X	0.70	97.72	289.75	310.00	0.85	-0.69	0.09
7.07	1.00	2.00	2.00	0.0000	0.00	0.00	0.70	97.00	0.07	
0.0000	0.0000	0.00	0.00	0.00	0.80	0.00	0.00	289.75	DDD	
DDDDDDDD										
2	201107140730		X	0.78	96.91	289.78	283.86	0.84	-0.77	0.09
11.06	3.00	2.00	28.00	0.0000	0.00	0.00	0.79	96.04	0.25	
0.0000	0.0000	0.00	0.00	0.00	1.90	0.00	0.00	289.78	DDD	
DDDDDDDD										



baker\_raw\_weatherpak\_data.txt

2	201107140735	X	1.07	86.07	289.82	215.00	0.79	-1.07	
-0.07	41.85	1.00	2.00	7.00	0.0000	0.00	0.00	1.39	97.29
0.0000	0.0000	0.00	0.00	0.00	2.20	0.00	0.00	289.82	DDD
DDDDDDDD									
2	201107140740	X	0.33	32.61	290.10	218.50	0.81	-0.18	
-0.28	50.20	1.00	2.00	2.00	0.0000	0.00	0.00	0.40	22.50
0.0000	0.0000	0.00	0.00	0.00	0.50	0.00	0.00	290.10	DDD
DDDDDDDD									
2	201107140745	X	0.99	82.54	290.53	297.00	0.75	-0.98	
-0.13	20.28	1.00	2.00	13.00	0.0000	0.00	0.00	1.05	81.54
0.0000	0.0000	0.00	0.00	0.00	1.70	0.00	0.00	290.53	DDD
DDDDDDDD									
2	201107140750	X	0.85	77.02	290.87	303.50	0.72	-0.83	
-0.19	38.24	1.00	2.00	10.00	0.0000	0.00	0.00	1.09	78.40
0.0000	0.0000	0.00	0.00	0.00	1.70	0.00	0.00	290.87	DDD
DDDDDDDD									
2	201107140755	X	0.85	77.46	290.94	303.75	0.72	-0.83	
-0.18	34.65	1.00	1.00	26.00	0.0000	0.00	0.00	1.05	78.55
0.0000	0.0000	0.00	0.00	0.00	1.10	0.00	0.00	290.94	DDD
DDDDDDDD									
2	201107140800	X	0.52	66.21	291.63	320.60	0.70	-0.47	
-0.21	46.82	1.00	1.00	5.00	0.0000	0.00	0.00	0.60	42.00
0.0000	0.0000	0.00	0.00	0.00	1.50	0.00	0.00	291.63	DDD
DDDDDDDD									
3	201107140800	X	0.52	92.32	289.17	233.52	0.83	-0.52	
67.94	1.00	2.00	90.00	0.0000	0.00	0.00	0.71	116.44	0.59
0.0000	0.0000	0.00	0.00	0.00	2.20	0.00	0.00	289.17	DDD
DDDDDDDD									
2	201107140805	X	0.96	91.16	291.70	257.13	0.69	-0.96	
24.11	1.00	2.00	8.00	0.0000	0.00	0.00	1.04	90.75	0.22
0.0000	0.0000	0.00	0.00	0.00	1.50	0.00	0.00	291.70	DDD
DDDDDDDD									
2	201107140810	X	0.56	90.87	291.67	239.92	0.70	-0.56	
35.90	1.00	2.00	12.00	0.0000	0.00	0.00	0.65	88.17	0.21
0.0000	0.0000	0.00	0.00	0.00	1.00	0.00	0.00	291.67	DDD
DDDDDDDD									
2	201107140815	X	0.69	109.14	291.72	276.44	0.71	-0.66	
17.38	1.00	2.00	9.00	0.0000	0.00	0.00	0.72	105.67	0.17
0.0000	0.0000	0.00	0.00	0.00	1.00	0.00	0.00	291.72	DDD
DDDDDDDD									
2	201107140825	X	0.60	111.88	291.85	277.64	0.70	-0.55	
22.86	1.00	2.00	26.00	0.0000	0.00	0.00	0.64	110.48	0.18
0.0000	0.0000	0.00	0.00	0.00	0.70	0.00	0.00	291.85	DDD
DDDDDDDD									
2	201107140830	X	0.27	100.89	292.55	293.60	0.70	-0.26	
68.46	1.00	2.00	5.00	0.0000	0.00	0.00	0.50	111.40	0.13
0.0000	0.0000	0.00	0.00	0.00	0.80	0.00	0.00	292.55	DDD
DDDDDDDD									
2	201107140835	X	0.42	107.50	292.65	375.13	0.69	-0.40	
45.44	1.00	2.00	8.00	0.0000	0.00	0.00	0.56	97.25	0.16
0.0000	0.0000	0.00	0.00	0.00	0.80	0.00	0.00	292.65	DDD
DDDDDDDD									
2	201107140840	X	0.98	104.96	293.02	422.57	0.65	-0.95	
15.00	1.00	1.00	7.00	0.0000	0.00	0.00	1.01	106.71	0.28
0.0000	0.0000	0.00	0.00	0.00	1.60	0.00	0.00	293.02	DDD
DDDDDDDD									
2	201107140845	X	1.08	105.24	293.04	428.10	0.65	-1.04	
22.65	1.00	1.00	29.00	0.0000	0.00	0.00	1.18	104.83	0.48
0.0000	0.0000	0.00	0.00	0.00	2.40	0.00	0.00	293.04	DDD
DDDDDDDD									
2	201107140850	X	0.97	91.79	293.05	389.80	0.63	-0.97	
17.30	2.00	1.00	5.00	0.0000	0.00	0.00	1.02	95.20	0.36
0.0000	0.0000	0.00	0.00	0.00	1.70	0.00	0.00	293.05	DDD

baker\_raw\_weatherpak\_data.txt

DDDDDDDD											
2	201107140855	X	0.82	70.46	293.42	400.88	0.63	-0.78			
-0.28	32.61	1.00	1.00	8.00	0.0000	0.00	0.00	0.93	67.00	0.46	
0.0000	0.0000	0.00	0.00	0.00	2.00	0.00	0.00	293.42	DDD		
DDDDDDDD											
2	201107140900	X	0.77	92.05	293.46	397.81	0.63	-0.77		0.03	
45.22	1.00	1.00	34.00	0.0000	0.00	0.00	0.99	89.59	0.53		
0.0000	0.0000	0.00	0.00	0.00	2.10	0.00	0.00	293.46	DDD		
DDDDDDDD											
3	201107140900	X	0.73	102.80	292.55	337.50	0.67	-0.71		0.16	
36.72	1.00	1.00	94.00	0.0000	0.00	0.00	0.87	101.83	0.50		
0.0000	0.0000	0.00	0.00	0.00	2.40	0.00	0.00	292.55	DDD		
DDDDDDDD											
2	201107140905	X	1.03	103.81	293.38	396.85	0.63	-1.00		0.25	
41.44	1.00	1.00	28.00	0.0000	0.00	0.00	1.24	96.33	0.81		
0.0000	0.0000	0.00	0.00	0.00	3.00	0.00	0.00	293.38	DDD		
DDDDDDDD											
2	201107140910	X	1.58	101.04	293.11	324.57	0.63	-1.55		0.30	
14.64	1.00	1.00	7.00	0.0000	0.00	0.00	1.64	97.43	0.40		
0.0000	0.0000	0.00	0.00	0.00	3.10	0.00	0.00	293.11	DDD		
DDDDDDDD											
2	201107140915	X	1.75	113.84	293.21	330.80	0.62	-1.60		0.71	
11.56	1.00	1.00	5.00	0.0000	0.00	0.00	1.78	113.20	0.49		
0.0000	0.0000	0.00	0.00	0.00	2.60	0.00	0.00	293.21	DDD		
DDDDDDDD											
2	201107140920	X	0.84	114.22	293.24	381.43	0.63	-0.76		0.34	
22.82	2.00	1.00	7.00	0.0000	0.00	0.00	0.89	110.86	0.34		
0.0000	0.0000	0.00	0.00	0.00	1.60	0.00	0.00	293.24	DDD		
DDDDDDDD											
2	201107140925	X	0.87	79.20	294.13	415.75	0.61	-0.85		0.27	
-0.16	31.14	1.00	1.00	8.00	0.0000	0.00	0.00	0.99	88.88		
0.0000	0.0000	0.00	0.00	0.00	1.80	0.00	0.00	294.13	DDD		
DDDDDDDD											
2	201107140930	X	0.67	152.17	294.20	436.75	0.61	-0.31		0.59	
31.86	1.00	1.00	4.00	0.0000	0.00	0.00	0.75	156.75	0.21		
0.0000	0.0000	0.00	0.00	0.00	1.00	0.00	0.00	294.20	DDD		
DDDDDDDD											
2	201107140935	X	1.11	108.67	294.15	517.00	0.61	-1.05		0.35	
17.46	1.00	1.00	7.00	0.0000	0.00	0.00	1.16	104.57	0.48		
0.0000	0.0000	0.00	0.00	0.00	2.00	0.00	0.00	0.00	DDD		
DDDDDDDD											
2	201107140940	X	0.90	120.04	294.49	526.45	0.59	-0.78		0.45	
32.89	1.00	1.00	11.00	0.0000	0.00	0.00	1.05	109.36	0.49		
0.0000	0.0000	0.00	0.00	0.00	2.10	0.00	0.00	0.00	DDD		
DDDDDDDD											
2	201107140945	X	0.98	112.68	294.68	568.38	0.59	-0.90		0.38	
29.11	1.00	1.00	30.00	0.0000	0.00	0.00	1.11	105.69	0.51		
0.0000	0.0000	0.00	0.00	0.00	2.00	0.00	0.00	0.00	DDD		
DDDDDDDD											
2	201107140950	X	1.02	112.51	294.79	578.85	0.58	-0.94		0.39	
28.58	1.00	1.00	27.00	0.0000	0.00	0.00	1.15	107.42	0.48		
0.0000	0.0000	0.00	0.00	0.00	1.60	0.00	0.00	0.00	DDD		
DDDDDDDD											
2	201107140955	X	1.19	111.85	294.76	535.45	0.58	-1.10		0.44	
30.21	1.00	1.00	33.00	0.0000	0.00	0.00	1.30	111.75	0.69		
0.0000	0.0000	0.00	0.00	0.00	3.20	0.00	0.00	0.00	DDD		
DDDDDDDD											
2	201107141000	X	1.15	109.58	294.75	566.39	0.57	-1.09		0.39	
32.19	1.00	1.00	27.00	0.0000	0.00	0.00	1.29	108.40	0.61		
0.0000	0.0000	0.00	0.00	0.00	1.70	0.00	0.00	0.00	DDD		
DDDDDDDD											
3	201107141000	X	1.10	108.42	293.87	456.14	0.61	-1.05		0.35	
30.26	1.00	1.00	110.00	0.0000	0.00	0.00	1.22	107.44	0.68		

baker\_raw\_weatherpak\_data.txt

0.0000	0.0000	0.00	0.00	0.00	3.20	0.00	0.00	0.00	0.00	DDD	
DDDDDDDDDD											
2	201107141005	X	1.12	107.34	295.04	549.08	0.56	-1.07	0.33		
36.34	1.00	1.00	29.00	0.0000	0.00	0.00	1.31	103.81	0.64		
0.0000	0.0000	0.00	0.00	0.00	2.30	0.00	0.00	0.00	DDD		
DDDDDDDDDD											
2	201107141010	X	1.18	109.04	295.00	498.56	0.56	-1.11	0.38		
32.18	1.00	1.00	28.00	0.0000	0.00	0.00	1.33	106.00	0.62		
0.0000	0.0000	0.00	0.00	0.00	2.20	0.00	0.00	0.00	DDD		
DDDDDDDDDD											
2	201107141015	X	1.58	123.22	294.55	374.75	0.57	-1.32	0.86		
33.79	1.00	1.00	4.00	0.0000	0.00	0.00	1.80	117.00	0.28		
0.0000	0.0000	0.00	0.00	0.00	2.30	0.00	0.00	0.00	DDD		
DDDDDDDDDD											
2	201107141020	X	1.08	123.21	294.84	482.22	0.56	-0.91	0.59		
24.26	1.00	1.00	9.00	0.0000	0.00	0.00	1.19	126.89	0.30		
0.0000	0.0000	0.00	0.00	0.00	1.90	0.00	0.00	0.00	DDD		
DDDDDDDDDD											
2	201107141025	X	0.68	116.47	295.13	429.25	0.57	-0.61	0.31		
44.03	1.00	1.00	4.00	0.0000	0.00	0.00	0.85	111.75	0.30		
0.0000	0.0000	0.00	0.00	0.00	1.40	0.00	0.00	0.00	DDD		
DDDDDDDDDD											
2	201107141030	X	1.63	80.27	295.15	501.80	0.54	-1.61	0.41		
-0.28	27.21	1.00	1.00	5.00	0.0000	0.00	0.00	1.74	85.60		
0.0000	0.0000	0.00	0.00	0.00	2.40	0.00	0.00	0.00	DDD		
DDDDDDDDDD											
2	201107141035	X	1.55	79.59	295.25	509.99	0.54	-1.53	0.43		
-0.28	25.17	1.00	1.00	29.00	0.0000	0.00	0.00	1.65	82.78		
0.0000	0.0000	0.00	0.00	0.00	2.30	0.00	0.00	0.00	DDD		
DDDDDDDDDD											
2	201107141040	X	1.44	82.72	295.28	506.87	0.55	-1.43	0.41		
-0.18	31.36	1.00	1.00	25.00	0.0000	0.00	0.00	1.61	86.81		
0.0000	0.0000	0.00	0.00	0.00	1.70	0.00	0.00	0.00	DDD		
DDDDDDDDDD											
2	201107141045	X	1.26	89.98	295.27	505.40	0.55	-1.26	0.00		
35.59	1.00	1.00	26.00	0.0000	0.00	0.00	1.50	96.77	0.45		
0.0000	0.0000	0.00	0.00	0.00	1.70	0.00	0.00	0.00	DDD		
DDDDDDDDDD											
2	201107141050	X	1.09	84.13	296.02	706.67	0.52	-1.09	0.19		
-0.11	26.12	1.00	1.00	6.00	0.0000	0.00	0.00	1.20	84.67		
0.0000	0.0000	0.00	0.00	0.00	1.50	0.00	0.00	0.00	DDD		
DDDDDDDDDD											
2	201107141055	X	0.98	85.87	296.15	691.11	0.52	-0.98	0.29		
-0.07	31.06	1.00	1.00	28.00	0.0000	0.00	0.00	1.09	88.57		
0.0000	0.0000	0.00	0.00	0.00	1.50	0.00	0.00	0.00	DDD		
DDDDDDDDDD											
2	201107141100	X	0.87	93.48	296.18	678.71	0.52	-0.86	0.05		
42.73	1.00	1.00	23.00	0.0000	0.00	0.00	1.12	97.87	0.32		
0.0000	0.0000	0.00	0.00	0.00	1.60	0.00	0.00	0.00	DDD		
DDDDDDDDDD											
3	201107141100	X	1.05	106.35	295.08	496.22	0.56	-1.00	0.29		
36.45	1.00	1.00	90.00	0.0000	0.00	0.00	1.26	106.58	0.59		
0.0000	0.0000	0.00	0.00	0.00	2.40	0.00	0.00	0.00	DDD		
DDDDDDDDDD											
2	201107141105	X	1.26	113.80	296.09	392.60	0.53	-1.15	0.51		
15.72	1.00	1.00	10.00	0.0000	0.00	0.00	1.30	109.80	0.54		
0.0000	0.0000	0.00	0.00	0.00	2.10	0.00	0.00	0.00	DDD		
DDDDDDDDDD											
2	201107141110	X	1.19	113.73	296.06	410.28	0.53	-1.09	0.48		
17.70	2.00	1.00	24.00	0.0000	0.00	0.00	1.24	110.12	0.53		
0.0000	0.0000	0.00	0.00	0.00	1.00	0.00	0.00	0.00	DDD		
DDDDDDDDDD											
2	201107141115	X	0.94	118.61	296.74	844.38	0.52	-0.83	0.45		

baker\_raw\_weatherpak\_data.txt

28.11	1.00	1.00	8.00	0.0000	0.00	0.00	1.06	116.13	0.16	
0.0000	0.0000	0.00	0.00	0.00	1.40	0.00	0.00	0.00	DDD	
DDDDDDDDDD										
2	201107141120		X	0.74	102.93	296.89	828.96	0.52	-0.72	0.17
52.60	1.00	1.00	29.00	0.0000	0.00	0.00	1.06	90.61	0.33	
0.0000	0.0000	0.00	0.00	0.00	2.10	0.00	0.00	0.00	DDD	
DDDDDDDDDD										
2	201107141125		X	0.74	112.34	296.94	824.15	0.51	-0.69	0.28
57.11	1.00	1.00	28.00	0.0000	0.00	0.00	1.12	99.81	0.47	
0.0000	0.0000	0.00	0.00	0.00	1.80	0.00	0.00	0.00	DDD	
DDDDDDDDDD										
2	201107141130		X	0.78	105.56	296.94	774.20	0.51	-0.75	0.21
53.02	1.00	1.00	26.00	0.0000	0.00	0.00	1.11	96.04	0.52	
0.0000	0.0000	0.00	0.00	0.00	2.10	0.00	0.00	0.00	DDD	
DDDDDDDDDD										
2	201107141135		X	0.96	104.82	296.81	734.82	0.51	-0.93	0.25
44.83	1.00	1.00	33.00	0.0000	0.00	0.00	1.21	97.21	0.56	
0.0000	0.0000	0.00	0.00	0.00	2.30	0.00	0.00	0.00	DDD	
DDDDDDDDDD										
2	201107141140		X	0.99	105.53	296.97	770.20	0.51	-0.95	0.26
41.68	1.00	1.00	31.00	0.0000	0.00	0.00	1.21	97.08	0.57	
0.0000	0.0000	0.00	0.00	0.00	2.10	0.00	0.00	0.00	DDD	
DDDDDDDDDD										
2	201107141145		X	1.02	119.42	297.12	762.00	0.51	-0.88	0.50
68.60	1.00	1.00	4.00	0.0000	0.00	0.00	1.40	158.50	0.85	
0.0000	0.0000	0.00	0.00	0.00	2.30	0.00	0.00	0.00	DDD	
DDDDDDDDDD										
2	201107141150		X	0.28	159.04	296.89	614.38	0.48	-0.10	0.26
92.24	1.00	1.00	8.00	0.0000	0.00	0.00	0.74	136.13	0.29	
0.0000	0.0000	0.00	0.00	0.00	1.30	0.00	0.00	0.00	DDD	
DDDDDDDDDD										
2	201107141155		X	0.37	168.56	297.02	637.41	0.48	-0.07	0.36
85.50	1.00	1.00	29.00	0.0000	0.00	0.00	0.74	150.88	0.42	
0.0000	0.0000	0.00	0.00	0.00	2.00	0.00	0.00	0.00	DDD	
DDDDDDDDDD										
2	201107141200		X	0.48	39.26	298.02	598.83	0.51	-0.30	
-0.37	62.35	1.00	1.00	6.00	0.0000	0.00	0.00	0.78	41.17	0.28
0.0000	0.0000	0.00	0.00	0.00	1.00	0.00	0.00	0.00	DDD	
DDDDDDDDDD										
3	201107141200		X	0.76	109.33	296.94	681.53	0.51	-0.72	0.25
62.42	1.00	1.00	89.00	0.0000	0.00	0.00	1.10	98.56	0.55	
0.0000	0.0000	0.00	0.00	0.00	2.30	0.00	0.00	0.00	DDD	
DDDDDDDDDD										
2	201107141205		X	0.47	66.27	298.01	660.71	0.50	-0.43	
-0.19	66.07	1.00	1.00	29.00	0.0000	0.00	0.00	0.84	55.29	0.42
0.0000	0.0000	0.00	0.00	0.00	1.60	0.00	0.00	0.00	DDD	
DDDDDDDDDD										
2	201107141210		X	1.10	75.26	298.00	917.75	0.46	-1.06	
-0.28	34.92	1.00	1.00	4.00	0.0000	0.00	0.00	1.25	66.50	0.15
0.0000	0.0000	0.00	0.00	0.00	1.70	0.00	0.00	0.00	DDD	
DDDDDDDDDD										
2	201107141215		X	1.03	82.37	298.01	933.14	0.46	-1.02	
-0.14	39.07	1.00	1.00	27.00	0.0000	0.00	0.00	1.20	77.65	0.20
0.0000	0.0000	0.00	0.00	0.00	1.60	0.00	0.00	0.00	DDD	
DDDDDDDDDD										
2	201107141220		X	1.31	184.33	298.30	946.00	0.46	0.10	1.31
38.89	1.00	1.00	2.00	0.0000	0.00	0.00	1.45	195.50	0.49	
0.0000	0.0000	0.00	0.00	0.00	2.00	0.00	0.00	0.00	DDD	
DDDDDDDDDD										
2	201107141225		X	0.95	191.29	298.23	889.31	0.47	0.19	0.93
58.74	1.00	1.00	32.00	0.0000	0.00	0.00	1.34	201.08	0.50	
0.0000	0.0000	0.00	0.00	0.00	2.00	0.00	0.00	0.00	DDD	
DDDDDDDDDD										

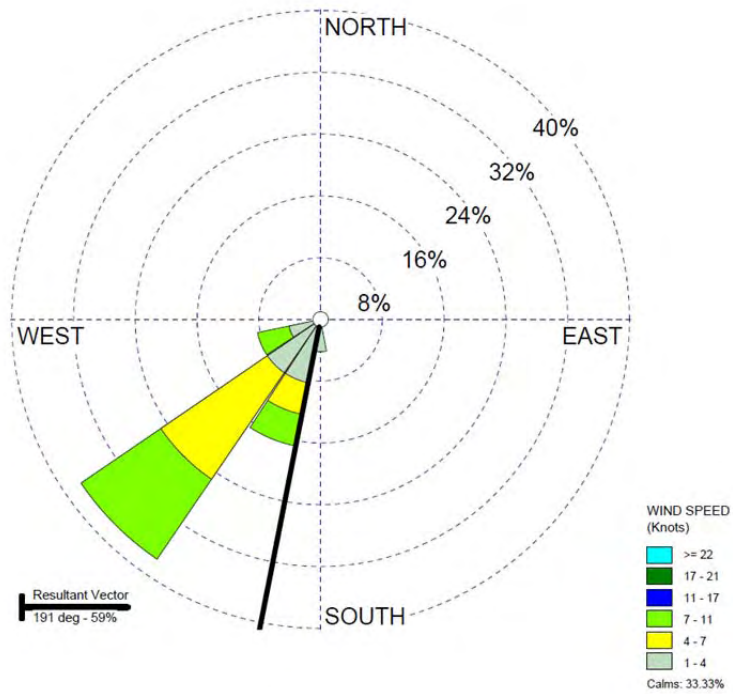
baker\_raw\_weatherpak\_data.txt

2	201107141230	X	0.74	186.68	298.21	822.47	0.47	0.09	0.74
65.38	1.00	1.00	29.00	0.0000	0.00	0.00	1.24	194.92	0.51
0.0000	0.0000	0.00	0.00	0.00	1.80	0.00	0.00	0.00	DDD
DDDDDDDDDD									
2	201107141235	X	0.87	98.28	298.01	607.20	0.49	-0.87	0.13
22.83	1.00	1.00	10.00	0.0000	0.00	0.00	0.93	99.90	0.25
0.0000	0.0000	0.00	0.00	0.00	1.40	0.00	0.00	0.00	DDD
DDDDDDDDDD									
2	201107141240	X	0.83	92.63	298.06	685.14	0.49	-0.83	0.04
31.70	1.00	1.00	29.00	0.0000	0.00	0.00	0.96	95.03	0.42
0.0000	0.0000	0.00	0.00	0.00	1.90	0.00	0.00	0.00	DDD
DDDDDDDDDD									
2	201107141245	X	0.82	103.04	298.20	800.45	0.48	-0.80	0.19
38.17	1.00	1.00	31.00	0.0000	0.00	0.00	1.01	106.31	0.50
0.0000	0.0000	0.00	0.00	0.00	2.30	0.00	0.00	0.00	DDD
DDDDDDDDDD									
2	201107141250	X	0.75	119.36	298.34	864.32	0.47	-0.65	0.37
41.08	1.00	1.00	30.00	0.0000	0.00	0.00	0.99	118.45	0.50
0.0000	0.0000	0.00	0.00	0.00	1.90	0.00	0.00	0.00	DDD
DDDDDDDDDD									
3	201107141300	X	0.61	117.36	297.94	813.26	0.48	-0.54	0.28
68.33	1.00	1.00	97.00	0.0000	0.00	0.00	1.06	118.38	0.61
0.0000	0.0000	0.00	0.00	0.00	2.30	0.00	0.00	0.00	DDD
DDDDDDDDDD									

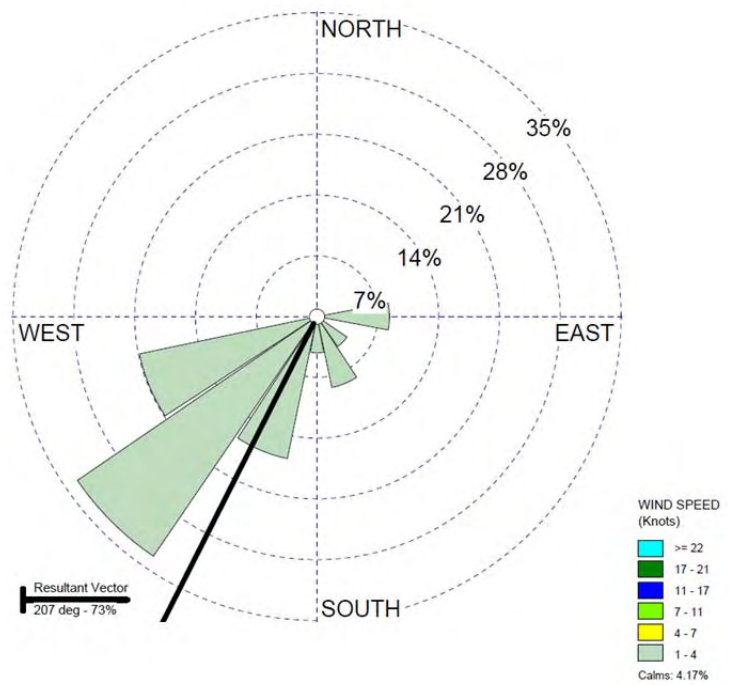
**Attachment 2**  
**Ceresco vs. KRMV Wind Rose Comparison**

**2011-07-10**  
**24 Hour Period**

KRMY

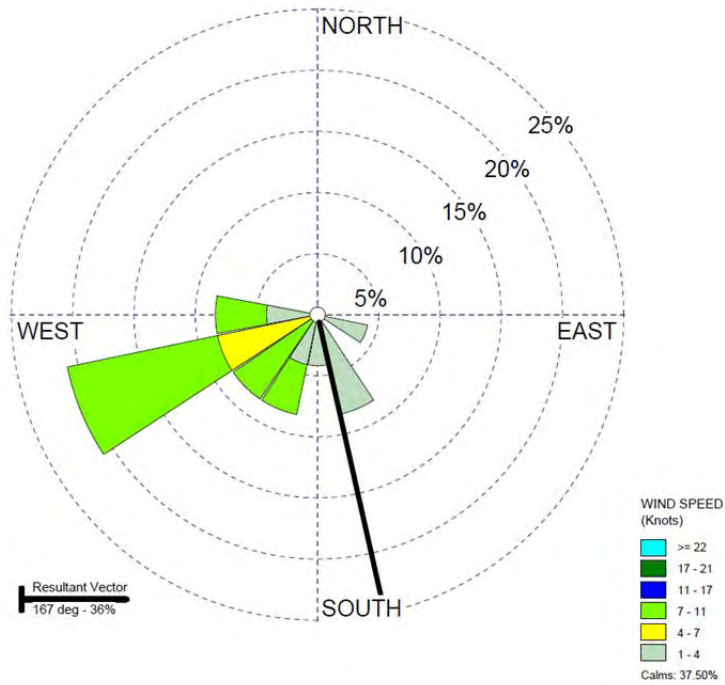


CTEH – Ceresco

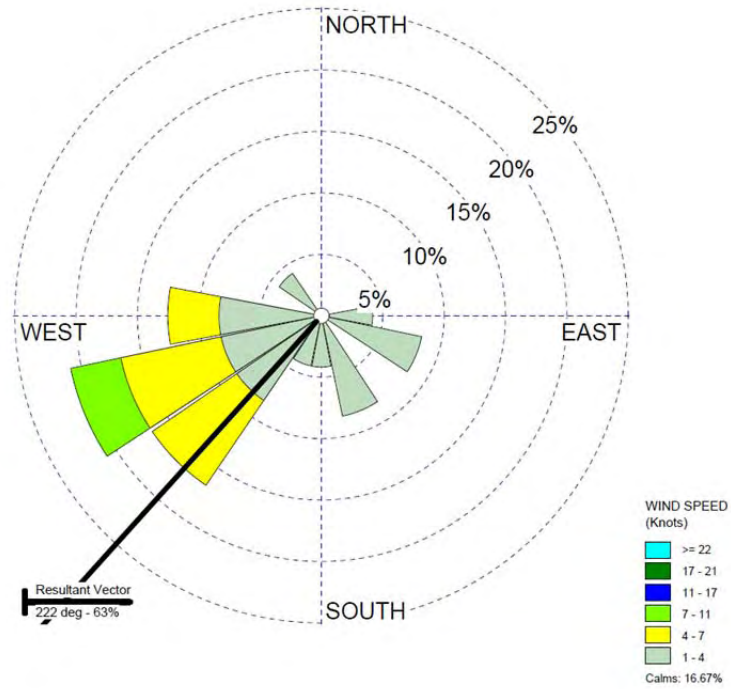


# 2011-07-11 24 Hour Period

KRMY



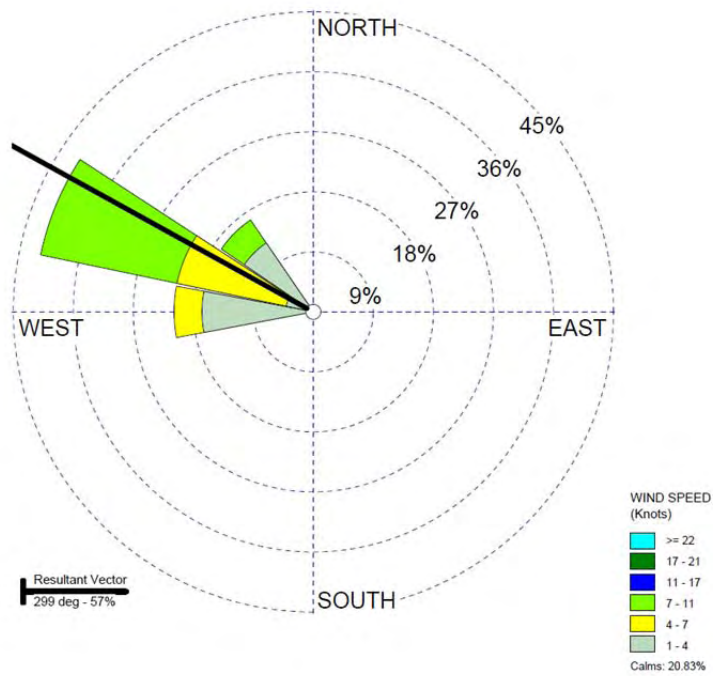
CTEH – Ceresco



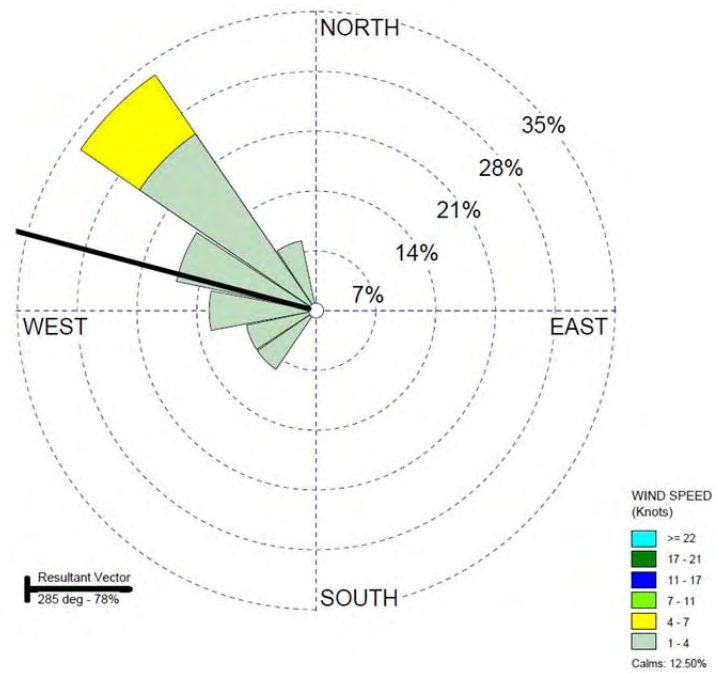


2011-07-12  
24 hour period

KRMY

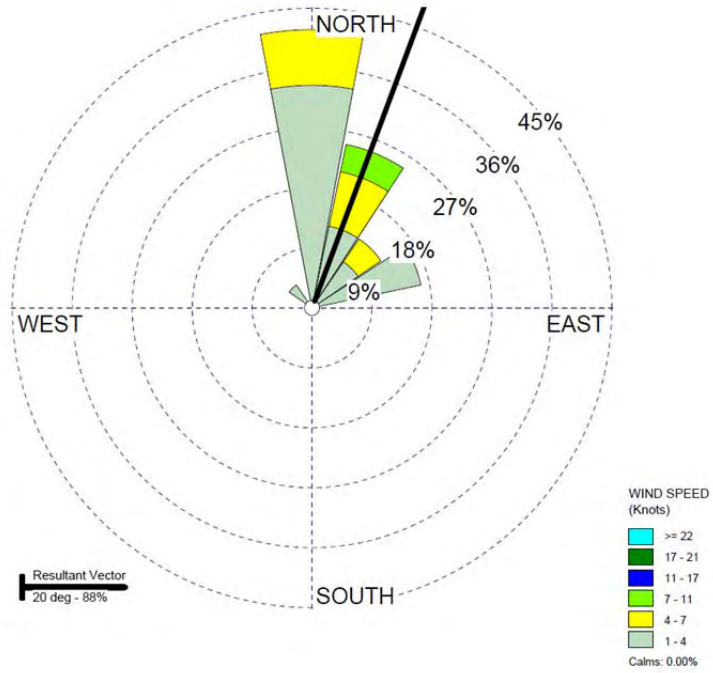


CTEH – Ceresco

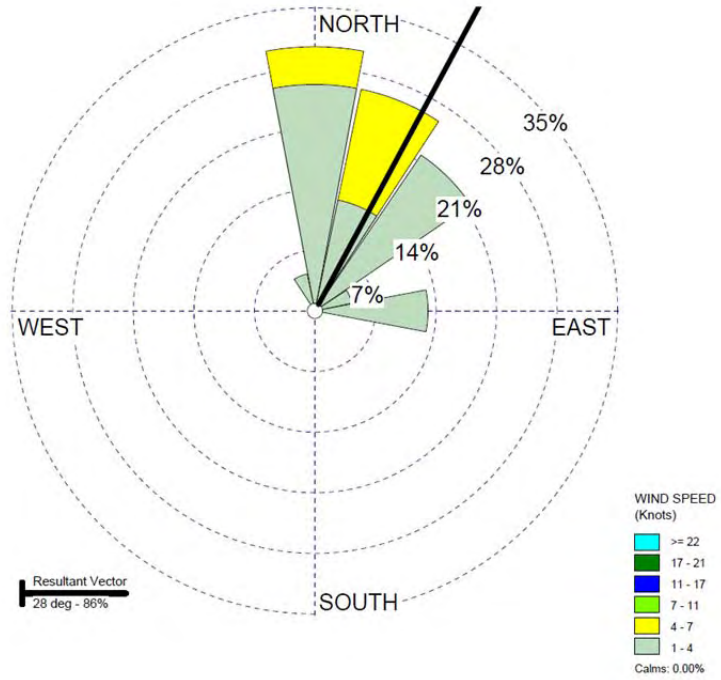


2011-07-13  
24 hour period

KRMY



CTEH – Ceresco



KRMY 2011-07-10

TimeEDT	Temperature F	Dew Point F	Humidity	Sea Level Pressure In	VisibilityM PH	Wind Direction	Wind Speed MPH	Gust Speed MPH	Precipitation In	Events	Conditions	Wind Dir Degrees	Date UTC
12:15 AM	68	64.4	88	29.98	10	Calm	0	-	N/A		Clear	130	7/10/2011 4:15
12:35 AM	66.2	62.6	88	29.98	10	Calm	0	-	N/A		Clear	100	7/10/2011 4:35
12:55 AM	66.2	62.6	88	29.98	10	Calm	0	-	N/A		Clear	120	7/10/2011 4:55
1:15 AM	66.2	62.6	88	29.98	10	ESE	1.2	-	N/A		Clear	120	7/10/2011 5:15
1:35 AM	64.4	62.6	94	29.98	10	Calm	0	-	N/A		Clear	100	7/10/2011 5:35
1:55 AM	64.4	62.6	94	29.97	10	Calm	0	-	N/A		Clear	100	7/10/2011 5:55
2:15 AM	64.4	60.8	88	29.97	10	Calm	0	-	N/A		Clear	100	7/10/2011 6:15
2:35 AM	64.4	62.6	94	29.97	10	Calm	0	-	N/A		Clear	150	7/10/2011 6:35
2:55 AM	64.4	62.6	94	29.97	10	SE	1.2	-	N/A		Clear	130	7/10/2011 6:55
3:15 AM	66.2	62.6	88	29.97	10	Calm	0	-	N/A		Clear	140	7/10/2011 7:15
3:35 AM	66.2	62.6	88	29.97	10	Calm	0	-	N/A		Clear	130	7/10/2011 7:35
3:55 AM	66.2	62.6	88	29.97	10	Calm	0	-	N/A		Clear	140	7/10/2011 7:55
4:15 AM	66.2	62.6	88	29.97	10	Calm	0	-	N/A		Clear	130	7/10/2011 8:15
4:35 AM	68	62.6	83	29.97	10	SSE	1.2	-	N/A		Clear	160	7/10/2011 8:35
4:55 AM	69.8	62.6	78	29.97	10	Calm	0	-	N/A		Clear	210	7/10/2011 8:55
5:15 AM	69.8	60.8	73	29.97	10	SSW	1.2	-	N/A		Clear	210	7/10/2011 9:15
5:35 AM	69.8	60.8	73	29.97	10	SSW	1.2	-	N/A		Clear	200	7/10/2011 9:35
5:55 AM	69.8	60.8	73	29.98	10	South	2.3	-	N/A		Clear	190	7/10/2011 9:55
6:15 AM	69.8	60.8	73	29.98	10	South	2.3	-	N/A		Clear	170	7/10/2011 10:15
6:35 AM	69.8	60.8	73	29.99	10	SSW	1.2	-	N/A		Clear	200	7/10/2011 10:35
6:55 AM	69.8	62.6	78	29.99	10	South	3.5	-	N/A		Clear	190	7/10/2011 10:55
7:15 AM	71.6	62.6	73	30	10	SSW	2.3	-	N/A		Clear	200	7/10/2011 11:15
7:35 AM	71.6	60.8	69	30	10	SW	3.5	-	N/A		Clear	220	7/10/2011 11:35
7:55 AM	73.4	62.6	69	30	10	SSW	3.5	-	N/A		Scattered Clouds	210	7/10/2011 11:55
8:15 AM	73.4	62.6	69	30	10	SSW	3.5	-	N/A		Clear	200	7/10/2011 12:15
8:35 AM	73.4	62.6	69	30	10	SW	4.6	-	N/A		Clear	220	7/10/2011 12:35
8:55 AM	75.2	62.6	65	30	10	SW	4.6	-	N/A		Clear	220	7/10/2011 12:55
9:15 AM	75.2	62.6	65	30	10	SSW	6.9	-	N/A		Clear	200	7/10/2011 13:15
9:35 AM	77	62.6	61	30	10	SSW	5.8	-	N/A		Clear	210	7/10/2011 13:35
9:55 AM	78.8	64.4	61	30	10	SW	8.1	-	N/A		Clear	230	7/10/2011 13:55
10:15 AM	80.6	64.4	58	30	10	SW	6.9	-	N/A		Clear	230	7/10/2011 14:15
10:35 AM	82.4	66.2	58	30	10	SW	6.9	-	N/A		Clear	230	7/10/2011 14:35
10:55 AM	82.4	66.2	58	30	10	WSW	9.2	-	N/A		Clear	250	7/10/2011 14:55
11:15 AM	82.4	64.4	54	30	10	SW	9.2	-	N/A		Scattered Clouds	220	7/10/2011 15:15

KRMY 2011-07-10

TimeEDT	Temperature F	Dew Point F	Humidity	Sea Level Pressure In	VisibilityM PH	Wind Direction	Wind Speed MPH	Gust Speed MPH	Precipitation In	Events	Conditions	Wind Dir Degrees	Date UTC
11:35 AM	84.2	66.2	55	30.01	10	SW	9.2	-	N/A		Scattered Clouds	230	7/10/2011 15:35
11:53 AM	84.2	66.2	55	30.01	10	WSW	9.2	-	N/A		Clear	240	7/10/2011 15:53
12:14 PM	84.2	64.4	51	30.01	10	WSW	10.4	-	N/A		Scattered Clouds	240	7/10/2011 16:14
12:34 PM	86	66.2	51	30	10	WSW	8.1	-	N/A		Scattered Clouds	240	7/10/2011 16:34
12:53 PM	86	64.4	48	30	10	SW	10.4	-	N/A		Scattered Clouds	220	7/10/2011 16:53
1:13 PM	86	64.4	48	29.99	10	SW	5.8	-	N/A		Clear	230	7/10/2011 17:13
1:33 PM	87.8	64.4	46	29.99	10	SSW	8.1	-	N/A		Scattered Clouds	210	7/10/2011 17:33
1:53 PM	86	62.6	45	29.99	10	SW	8.1	-	N/A		Scattered Clouds	230	7/10/2011 17:53
2:13 PM	87.8	62.6	43	29.98	10	South	6.9	-	N/A		Scattered Clouds	170	7/10/2011 18:13
2:33 PM	87.8	62.6	43	29.98	10	SW	9.2	16.1	N/A		Clear	220	7/10/2011 18:33
2:54 PM	87.8	62.6	43	29.98	10	SSW	9.2	-	N/A		Clear	210	7/10/2011 18:54
3:13 PM	87.8	62.6	43	29.97	10	WSW	8.1	-	N/A		Clear	240	7/10/2011 19:13
3:33 PM	87.8	60.8	40	29.97	10	SW	5.8	-	N/A		Clear	220	7/10/2011 19:33
3:54 PM	87.8	62.6	43	29.97	10	SSW	3.5	-	N/A		Scattered Clouds	200	7/10/2011 19:54
4:13 PM	89.6	60.8	38	29.96	10	SW	9.2	-	N/A		Scattered Clouds	230	7/10/2011 20:13
4:33 PM	89.6	60.8	38	29.96	10	WSW	8.1	16.1	N/A		Scattered Clouds	240	7/10/2011 20:33
4:54 PM	89.6	60.8	38	29.95	10	SW	9.2	-	N/A		Scattered Clouds	220	7/10/2011 20:54
5:13 PM	87.8	60.8	40	29.95	10	SSW	8.1	-	N/A		Scattered Clouds	210	7/10/2011 21:13
5:33 PM	89.6	60.8	38	29.95	10	SSW	8.1	-	N/A		Clear	210	7/10/2011 21:33
5:54 PM	87.8	60.8	40	29.93	10	SSW	4.6	-	N/A		Clear	210	7/10/2011 21:54
6:13 PM	87.8	60.8	40	29.94	10	SW	6.9	-	N/A		Clear	220	7/10/2011 22:13
6:33 PM	87.8	62.6	43	29.93	10	SSW	6.9	-	N/A		Clear	210	7/10/2011 22:33
6:54 PM	87.8	62.6	43	29.92	10	SW	6.9	-	N/A		Clear	220	7/10/2011 22:54
7:13 PM	87.8	62.6	43	29.92	10	SW	3.5	-	N/A		Clear	230	7/10/2011 23:13
7:33 PM	86	62.6	45	29.92	10	SW	4.6	-	N/A		Clear	230	7/10/2011 23:33
7:53 PM	86	62.6	45	29.93	10	SW	4.6	-	N/A		Clear	230	7/10/2011 23:53
8:13 PM	84.2	62.6	48	29.93	10	SW	4.6	-	N/A		Clear	220	7/11/2011 0:13
8:34 PM	84.2	64.4	51	29.93	10	Calm	0	-	N/A		Clear	0	7/11/2011 0:34
8:53 PM	80.6	66.2	61	29.93	10	West	3.5	-	N/A		Clear	260	7/11/2011 0:53
9:13 PM	78.8	66.2	65	29.93	10	Calm	0	-	N/A		Clear	0	7/11/2011 1:13
9:34 PM	80.6	66.2	61	29.93	10	Calm	0	-	N/A		Clear	0	7/11/2011 1:34
9:53 PM	78.8	66.2	65	29.94	10	Calm	0	-	N/A		Mostly Cloudy	0	7/11/2011 1:53
10:13 PM	78.8	68	69	29.93	10	Calm	0	-	N/A	Rain	Light Rain	0	7/11/2011 2:13
10:34 PM	75.2	69.8	83	29.93	7	Calm	0	-	N/A		Scattered Clouds	0	7/11/2011 2:34

TimeEDT	Temperature F	Dew Point F	Humidity	Sea Level Pressure In	VisibilityM PH	Wind Direction	Wind Speed MPH	Gust Speed MPH	Precipitation In	Events	Conditions	Wind Dir Degrees	Date UTC
10:53 PM	73.4	69.8	88	29.93	7	Calm	0	-	N/A		Clear	0	7/11/2011 2:53
11:13 PM	75.2	69.8	83	29.93	7	Calm	0	-	N/A		Clear	0	7/11/2011 3:13
11:34 PM	75.2	71.6	89	29.92	7	Calm	0	-	N/A		Scattered Clouds	0	7/11/2011 3:34
11:53 PM	75.2	71.6	89	29.92	7	Calm	0	-	N/A		Scattered Clouds	0	7/11/2011 3:53

KRMY 2011-07-11

TimeEDT	Temp F	Dew Point F	Humidity	Sea Level Pressure In	VisibilityM PH	Wind Direction	Wind Speed MPH	Gust Speed MPH	PrecipitationIn	Events	Conditions	WindDir Degrees	DateUTC
12:34 AM	73.4	69.8	88	29.92	7	Calm	0	-	N/A		Clear	0	7/11/2011 4:34
12:53 AM	71.6	66.2	83	29.92	7	Calm	0	-	N/A		Clear	0	7/11/2011 4:53
1:13 AM	71.6	66.2	83	29.92	7	Calm	0	-	N/A		Clear	0	7/11/2011 5:13
1:34 AM	71.6	66.2	83	29.92	7	Calm	0	-	N/A		Clear	0	7/11/2011 5:34
1:53 AM	73.4	66.2	78	29.92	7	Calm	0	-	N/A		Clear	0	7/11/2011 5:53
2:13 AM	69.8	66.2	88	29.92	7	Calm	0	-	N/A		Clear	0	7/11/2011 6:13
2:34 AM	71.6	66.2	83	29.91	7	Calm	0	-	N/A		Clear	0	7/11/2011 6:34
2:53 AM	71.6	66.2	83	29.91	7	Calm	0	-	N/A		Clear	0	7/11/2011 6:53
3:13 AM	69.8	66.2	88	29.9	7	Calm	0	-	N/A		Clear	0	7/11/2011 7:13
3:34 AM	71.6	66.2	83	29.89	7	Calm	0	-	N/A		Clear	0	7/11/2011 7:34
3:53 AM	71.6	64.4	78	29.9	7	Calm	0	-	N/A		Clear	0	7/11/2011 7:53
4:13 AM	68	64.4	88	29.89	7	Calm	0	-	N/A		Clear	0	7/11/2011 8:13
4:34 AM	69.8	64.4	83	29.9	7	Calm	0	-	N/A		Mostly Cloudy	0	7/11/2011 8:34
4:53 AM	69.8	64.4	83	29.89	7	Calm	0	-	N/A		Mostly Cloudy	0	7/11/2011 8:53
5:13 AM	69.8	64.4	83	29.88	7	ESE	3.5	-	N/A		Scattered Clouds	120	7/11/2011 9:13
5:34 AM	69.8	64.4	83	29.86	7	ESE	4.6	-	N/A		Scattered Clouds	120	7/11/2011 9:34
5:53 AM	69.8	64.4	83	29.88	10	Calm	0	-	N/A		Clear	0	7/11/2011 9:53
6:13 AM	69.8	64.4	83	29.88	7	Calm	0	-	N/A		Clear	0	7/11/2011 10:13
6:34 AM	69.8	64.4	83	29.88	7	Calm	0	-	N/A		Clear	0	7/11/2011 10:34
6:53 AM	69.8	64.4	83	29.88	7	Calm	0	-	N/A		Clear	0	7/11/2011 10:53
7:13 AM	71.6	66.2	83	29.88	7	Calm	0	-	N/A		Mostly Cloudy	0	7/11/2011 11:13
7:34 AM	71.6	66.2	83	29.88	7	Calm	0	-	N/A		Overcast	0	7/11/2011 11:34
7:53 AM	73.4	66.2	78	29.89	10	Calm	0	-	N/A		Mostly Cloudy	0	7/11/2011 11:53
8:14 AM	75.2	66.2	73	29.87	10	SSE	4.6	-	N/A		Scattered Clouds	150	7/11/2011 12:14
8:33 AM	75.2	66.2	73	29.88	10	South	5.8	-	N/A		Scattered Clouds	170	7/11/2011 12:33
8:53 AM	73.4	68	83	29.88	7	South	4.6	-	N/A	Rain	Rain	180	7/11/2011 12:53
9:14 AM	73.4	69.8	88	29.89	7	South	6.9	-	N/A	Rain	Light Rain	180	7/11/2011 13:14
9:33 AM	71.6	68	88	29.91	5	Calm	0	-	N/A		Clear	0	7/11/2011 13:33
9:54 AM	71.6	69.8	94	29.9	5	Calm	0	-	N/A		Scattered Clouds	0	7/11/2011 13:54
10:13 AM	71.6	68	88	29.92	7	West	4.6	-	N/A		Mostly Cloudy	280	7/11/2011 14:13
10:33 AM	71.6	68	88	29.88	0.8	Calm	0	-	N/A	Rain	Heavy Rain	0	7/11/2011 14:33
10:53 AM	71.6	68	88	29.88	1	South	10.4	-	N/A	Rain	Heavy Rain	170	7/11/2011 14:53
11:13 AM	71.6	69.8	94	29.9	5	Calm	0	-	N/A		Mostly Cloudy	0	7/11/2011 15:13
11:33 AM	69.8	66.2	88	30.01	2	WSW	17.3	32.2	N/A	Rain	Heavy Rain	250	7/11/2011 15:33

TimeEDT	Temp F	Dew Point F	Humidity	Sea Level Pressure In	VisibilityM PH	Wind Direction	Wind Speed MPH	Gust Speed MPH	PrecipitationIn	Events	Conditions	WindDir Degrees	DateUTC
11:53 AM	68	64.4	88	29.9	4	Calm	0	-	N/A	Rain	Rain	0	7/11/2011 15:53
12:34 PM	69.8	66.2	88	29.87	10	WSW	6.9	-	N/A	Rain	Light Rain	240	7/11/2011 16:34
12:53 PM	71.6	66.2	83	29.84	10	WSW	8.1	-	N/A	Rain	Light Rain	250	7/11/2011 16:53
1:13 PM	69.8	66.2	88	29.8	10	Calm	0	-	N/A	Rain	Light Rain	0	7/11/2011 17:13
1:34 PM	69.8	66.2	88	29.76	10	SSE	3.5	-	N/A	Rain	Light Rain	160	7/11/2011 17:34
2:13 PM	71.6	68	88	29.8	10	SW	8.1	-	N/A		Clear	220	7/11/2011 18:13
2:33 PM	71.6	68	88	29.8	10	SSW	9.2	-	N/A		Clear	200	7/11/2011 18:33
2:53 PM	73.4	69.8	88	29.8	10	SW	9.2	-	N/A		Clear	220	7/11/2011 18:53
3:14 PM	75.2	69.8	83	29.8	10	SW	6.9	-	N/A		Clear	220	7/11/2011 19:14
3:33 PM	75.2	69.8	83	29.82	10	SW	10.4	16.1	N/A		Clear	230	7/11/2011 19:33
3:54 PM	75.2	69.8	83	29.82	10	SW	6.9	-	N/A		Clear	230	7/11/2011 19:54
4:13 PM	77	69.8	78	29.83	10	SW	12.7	-	N/A		Clear	230	7/11/2011 20:13
4:33 PM	77	69.8	78	29.84	10	SW	12.7	16.1	N/A		Scattered Clouds	220	7/11/2011 20:33
4:54 PM	78.8	69.8	74	29.83	10	SW	12.7	18.4	N/A		Scattered Clouds	230	7/11/2011 20:54
5:13 PM	80.6	71.6	74	29.83	10	WSW	16.1	21.9	N/A		Scattered Clouds	240	7/11/2011 21:13
5:33 PM	78.8	69.8	74	29.83	10	WSW	11.5	-	N/A		Scattered Clouds	240	7/11/2011 21:33
5:54 PM	80.6	71.6	74	29.83	10	WSW	11.5	-	N/A		Scattered Clouds	240	7/11/2011 21:54
6:13 PM	80.6	71.6	74	29.81	10	SW	9.2	-	N/A		Scattered Clouds	230	7/11/2011 22:13
6:33 PM	82.4	71.6	70	29.82	10	WSW	15	-	N/A		Clear	240	7/11/2011 22:33
6:54 PM	82.4	71.6	70	29.83	10	WSW	9.2	-	N/A		Scattered Clouds	250	7/11/2011 22:54
7:13 PM	82.4	71.6	70	29.82	10	WSW	10.4	-	N/A		Scattered Clouds	240	7/11/2011 23:13
7:33 PM	80.6	69.8	70	29.83	10	WSW	10.4	-	N/A		Scattered Clouds	240	7/11/2011 23:33
8:13 PM	80.6	69.8	70	29.83	10	West	9.2	16.1	N/A		Clear	260	7/12/2011 0:13
8:33 PM	78.8	69.8	74	29.84	10	West	8.1	-	N/A		Clear	270	7/12/2011 0:33
8:54 PM	77	69.8	78	29.85	10	West	5.8	-	N/A		Clear	270	7/12/2011 0:54
9:13 PM	75.2	69.8	83	29.85	10	West	3.5	-	N/A		Clear	270	7/12/2011 1:13
9:33 PM	73.4	69.8	88	29.85	10	Calm	0	-	N/A		Clear	0	7/12/2011 1:33
9:54 PM	73.4	69.8	88	29.85	10	Calm	0	-	N/A		Clear	0	7/12/2011 1:54
10:13 PM	73.4	69.8	88	29.85	10	Calm	0	-	N/A		Clear	0	7/12/2011 2:13
10:33 PM	71.6	69.8	94	29.85	10	Calm	0	-	N/A		Clear	0	7/12/2011 2:33
10:54 PM	69.8	66.2	88	29.86	10	Calm	0	-	N/A		Clear	0	7/12/2011 2:54
11:13 PM	69.8	66.2	88	29.88	10	Calm	0	-	N/A		Clear	0	7/12/2011 3:13
11:33 PM	69.8	66.2	88	29.87	10	Calm	0	-	N/A		Clear	0	7/12/2011 3:33
11:54 PM	69.8	66.2	88	29.87	10	Calm	0	-	N/A		Clear	0	7/12/2011 3:54

KRMV 2011-07-11

TimeEDT	Temp F	Dew Point F	Humidity	Sea Level Pressure In	Visibility MPH	Wind Direction	Wind Speed MPH	Gust Speed MPH	Precipitation In	Events	Conditions	WindDirDegrees	DateUTC
12:13 AM	69.8	66.2	88	29.87	10	Calm	0	-	N/A		Clear	0	7/12/2011 4:13
12:33 AM	69.8	66.2	88	29.87	10	Calm	0	-	N/A		Clear	0	7/12/2011 4:33
12:54 AM	69.8	66.2	88	29.88	10	Calm	0	-	N/A		Clear	0	7/12/2011 4:54
1:13 AM	69.8	66.2	88	29.87	10	Calm	0	-	N/A		Clear	0	7/12/2011 5:13
1:33 AM	68	66.2	94	29.87	2.5	Calm	0	-	N/A		Clear	0	7/12/2011 5:33
1:54 AM	68	66.2	94	29.87	10	Calm	0	-	N/A		Clear	0	7/12/2011 5:54
2:13 AM	68	64.4	88	29.87	10	West	3.5	-	N/A		Clear	260	7/12/2011 6:13
2:33 AM	69.8	66.2	88	29.87	10	Calm	0	-	N/A		Clear	0	7/12/2011 6:33
3:13 AM	68	64.4	88	29.87	7	Calm	0	-	N/A		Clear	0	7/12/2011 7:13
3:33 AM	66.2	64.4	94	29.88	7	Calm	0	-	N/A		Clear	0	7/12/2011 7:33
3:54 AM	68	66.2	94	29.87	7	Calm	0	-	N/A		Clear	0	7/12/2011 7:54
4:13 AM	66.2	64.4	94	29.87	7	Calm	0	-	N/A		Clear	0	7/12/2011 8:13
4:33 AM	66.2	64.4	94	29.88	7	Calm	0	-	N/A		Clear	0	7/12/2011 8:33
4:54 AM	66.2	64.4	94	29.88	5	Calm	0	-	N/A		Clear	0	7/12/2011 8:54
5:13 AM	66.2	64.4	94	29.88	7	Calm	0	-	N/A		Clear	0	7/12/2011 9:13
5:34 AM	66.2	66.2	100	29.88	5	West	3.5	-	N/A		Clear	260	7/12/2011 9:34
5:53 AM	66.2	64.4	94	29.89	5	Calm	0	-	N/A		Clear	0	7/12/2011 9:53
6:13 AM	66.2	64.4	94	29.89	1.5	Calm	0	-	N/A		Mist	0	7/12/2011 10:13
6:34 AM	66.2	64.4	94	29.89	2	Calm	0	-	N/A		Clear	0	7/12/2011 10:34
6:53 AM	66.2	64.4	94	29.89	4	Calm	0	-	N/A		Clear	0	7/12/2011 10:53
7:13 AM	68	66.2	94	29.89	7	Calm	0	-	N/A		Clear	0	7/12/2011 11:13
7:34 AM	69.8	66.2	88	29.9	10	West	3.5	-	N/A		Clear	260	7/12/2011 11:34
8:13 AM	71.6	68	88	29.9	10	West	5.8	-	N/A		Clear	270	7/12/2011 12:13
8:34 AM	73.4	68	83	29.91	10	WNW	4.6	-	N/A		Clear	290	7/12/2011 12:34
8:53 AM	73.4	69.8	88	29.91	10	West	4.6	-	N/A		Clear	280	7/12/2011 12:53
9:13 AM	75.2	69.8	83	29.92	10	WNW	3.5	-	N/A		Clear	300	7/12/2011 13:13
9:34 AM	75.2	68	78	29.92	10	WNW	4.6	-	N/A		Clear	300	7/12/2011 13:34
9:53 AM	77	69.8	78	29.92	10	NW	4.6	-	N/A		Clear	310	7/12/2011 13:53
10:13 AM	78.8	69.8	74	29.92	10	West	4.6	-	N/A		Clear	280	7/12/2011 14:13
10:33 AM	78.8	69.8	74	29.92	10	WNW	3.5	-	N/A		Clear	300	7/12/2011 14:33
10:53 AM	80.6	69.8	70	29.92	10	NW	5.8	-	N/A		Clear	310	7/12/2011 14:53
11:14 AM	80.6	69.8	70	29.93	10	WNW	5.8	-	N/A		Clear	290	7/12/2011 15:14
11:33 AM	80.6	69.8	70	29.93	10	WNW	6.9	-	N/A		Clear	300	7/12/2011 15:33
11:53 AM	80.6	69.8	70	29.93	10	WNW	4.6	-	N/A		Scattered Clouds	290	7/12/2011 15:53
12:14 PM	82.4	69.8	66	29.94	10	West	3.5	-	N/A		Scattered Clouds	270	7/12/2011 16:14



KRMV 2011-07-11

TimeEDT	Temp F	Dew Point F	Humidity	Sea Level Pressure In	Visibility MPH	Wind Direction	Wind Speed MPH	Gust Speed MPH	Precipitation In	Events	Conditions	WindDirDegrees	DateUTC
12:33 PM	84.2	66.2	55	29.94	10	WNW	8.1	-	N/A		Scattered Clouds	300	7/12/2011 16:33
12:53 PM	84.2	66.2	55	29.94	10	NW	5.8	-	N/A		Scattered Clouds	320	7/12/2011 16:53
1:13 PM	84.2	64.4	51	29.93	10	WNW	8.1	-	N/A		Scattered Clouds	300	7/12/2011 17:13
1:33 PM	84.2	62.6	48	29.94	10	WNW	9.2	-	N/A		Scattered Clouds	290	7/12/2011 17:33
1:53 PM	84.2	60.8	45	29.94	10	NW	9.2	16.1	N/A		Scattered Clouds	310	7/12/2011 17:53
2:14 PM	84.2	60.8	45	29.94	10	WNW	8.1	-	N/A		Clear	290	7/12/2011 18:14
2:33 PM	84.2	62.6	48	29.94	10	NW	3.5	-	N/A		Scattered Clouds	310	7/12/2011 18:33
2:53 PM	84.2	60.8	45	29.94	10	West	9.2	-	N/A		Clear	280	7/12/2011 18:53
3:14 PM	86	60.8	43	29.93	10	West	8.1	-	N/A		Scattered Clouds	280	7/12/2011 19:14
3:33 PM	86	60.8	43	29.93	10	WNW	5.8	-	N/A		Clear	300	7/12/2011 19:33
3:53 PM	86	60.8	43	29.93	10	WNW	8.1	-	N/A		Clear	300	7/12/2011 19:53
4:14 PM	86	60.8	43	29.92	10	West	9.2	-	N/A		Clear	270	7/12/2011 20:14
4:33 PM	86	62.6	45	29.91	10	WNW	6.9	-	N/A		Scattered Clouds	290	7/12/2011 20:33
4:54 PM	84.2	62.6	48	29.91	10	WNW	9.2	-	N/A		Clear	300	7/12/2011 20:54
5:13 PM	84.2	62.6	48	29.9	10	WNW	5.8	-	N/A		Scattered Clouds	290	7/12/2011 21:13
5:33 PM	84.2	62.6	48	29.89	10	NW	8.1	-	N/A		Clear	310	7/12/2011 21:33
5:53 PM	84.2	62.6	48	29.89	10	NW	9.2	-	N/A		Clear	320	7/12/2011 21:53
6:13 PM	84.2	62.6	48	29.88	10	WNW	10.4	-	N/A		Clear	290	7/12/2011 22:13
6:34 PM	84.2	62.6	48	29.88	10	WNW	5.8	-	N/A		Clear	300	7/12/2011 22:34
6:53 PM	82.4	60.8	48	29.9	10	NW	10.4	-	N/A		Clear	310	7/12/2011 22:53
7:14 PM	82.4	60.8	48	29.91	10	NW	9.2	-	N/A		Clear	310	7/12/2011 23:14
7:33 PM	80.6	60.8	51	29.92	10	WNW	11.5	-	N/A		Clear	290	7/12/2011 23:33
7:53 PM	78.8	62.6	57	29.94	10	WNW	9.2	-	N/A		Clear	290	7/12/2011 23:53
8:13 PM	78.8	60.8	54	29.95	10	West	6.9	-	N/A		Clear	280	7/13/2011 0:13
8:33 PM	77	60.8	57	29.97	10	West	8.1	-	N/A		Scattered Clouds	270	7/13/2011 0:33
8:54 PM	75.2	60.8	61	29.98	10	West	6.9	-	N/A		Mostly Cloudy	280	7/13/2011 0:54
9:13 PM	75.2	57.2	53	29.98	10	West	8.1	-	N/A		Scattered Clouds	280	7/13/2011 1:13
9:33 PM	75.2	59	57	29.98	10	WNW	9.2	-	N/A		Clear	300	7/13/2011 1:33
9:54 PM	75.2	60.8	61	29.98	10	WNW	5.8	-	N/A		Scattered Clouds	290	7/13/2011 1:54
10:13 PM	73.4	59	61	29.98	10	NW	4.6	-	N/A		Scattered Clouds	320	7/13/2011 2:13
10:33 PM	73.4	57.2	57	29.98	10	NW	4.6	-	N/A		Mostly Cloudy	320	7/13/2011 2:33
10:53 PM	71.6	57.2	60	29.99	10	NNW	4.6	-	N/A		Scattered Clouds	330	7/13/2011 2:53
11:33 PM	71.6	57.2	60	29.98	10	WNW	4.6	-	N/A		Scattered Clouds	300	7/13/2011 3:33
11:53 PM	71.6	57.2	60	29.98	10	NW	4.6	-	N/A		Clear	310	7/13/2011 3:53

KRMY 2011-07-13

TimeEDT	Temp-erature F	Dew Point F	Humidity	Sea Level Pressure In	Visibility MPH	Wind Direction	Wind Speed MPH	Gust Speed MPH	Precipitation In	Events	Conditions	Wind Dir Degrees	Date UTC
12:13 AM	69.8	57.2	64	29.98	10	NW	3.5	-	N/A		Clear	310	7/13/2011 4:13
12:33 AM	69.8	57.2	64	29.97	10	NNW	3.5	-	N/A		Clear	330	7/13/2011 4:33
12:53 AM	69.8	57.2	64	29.98	10	Calm	0	-	N/A		Clear	0	7/13/2011 4:53
1:14 AM	69.8	57.2	64	29.97	10	Calm	0	-	N/A		Clear	0	7/13/2011 5:14
1:33 AM	68	57.2	68	29.98	10	North	3.5	-	N/A		Clear	350	7/13/2011 5:33
2:13 AM	68	57.2	68	29.98	10	NNW	5.8	-	N/A		Clear	340	7/13/2011 6:13
2:33 AM	68	57.2	68	29.99	10	North	4.6	-	N/A		Clear	360	7/13/2011 6:33
2:54 AM	68	53.6	60	29.99	10	North	5.8	-	N/A		Scattered Clouds	10	7/13/2011 6:54
3:13 AM	66.2	53.6	64	29.99	10	NNE	5.8	-	N/A		Scattered Clouds	20	7/13/2011 7:13
3:32 AM	66.2	53.6	64	29.99	10	North	3.5	-	N/A		Scattered Clouds	360	7/13/2011 7:32
3:53 AM	66.2	53.6	64	29.99	10	Calm	0	-	N/A		Mostly Cloudy	0	7/13/2011 7:53
4:13 AM	66.2	53.6	64	29.99	10	North	4.6	-	N/A		Overcast	350	7/13/2011 8:13
4:34 AM	66.2	53.6	64	29.99	10	Calm	0	-	N/A		Mostly Cloudy	0	7/13/2011 8:34
4:53 AM	64.4	53.6	68	30	10	North	3.5	-	N/A		Scattered Clouds	360	7/13/2011 8:53
5:13 AM	64.4	53.6	68	30	10	North	5.8	-	N/A		Clear	10	7/13/2011 9:13
5:34 AM	64.4	53.6	68	30.01	10	North	3.5	-	N/A		Clear	360	7/13/2011 9:34
5:53 AM	62.6	51.8	68	30.02	10	North	3.5	-	N/A		Clear	360	7/13/2011 9:53
6:13 AM	62.6	51.8	68	30.02	10	North	3.5	-	N/A		Clear	350	7/13/2011 10:13
6:34 AM	60.8	51.8	72	30.03	10	Calm	0	-	N/A		Clear	0	7/13/2011 10:34
6:53 AM	60.8	51.8	72	30.04	10	Calm	0	-	N/A		Clear	0	7/13/2011 10:53
7:14 AM	60.8	53.6	77	30.04	10	North	3.5	-	N/A		Clear	360	7/13/2011 11:14
7:33 AM	60.8	53.6	77	30.04	10	North	4.6	-	N/A		Clear	350	7/13/2011 11:33
7:53 AM	62.6	53.6	72	30.03	10	North	5.8	-	N/A		Clear	360	7/13/2011 11:53
8:13 AM	62.6	53.6	72	30.04	10	North	3.5	-	N/A		Clear	350	7/13/2011 12:13
8:33 AM	62.6	53.6	72	30.04	10	North	5.8	-	N/A		Clear	10	7/13/2011 12:33
8:53 AM	64.4	53.6	68	30.05	10	North	4.6	-	N/A		Clear	10	7/13/2011 12:53
9:13 AM	64.4	53.6	68	30.05	10	NNE	4.6	-	N/A		Clear	20	7/13/2011 13:13
9:33 AM	64.4	53.6	68	30.06	10	North	3.5	-	N/A		Clear	10	7/13/2011 13:33
9:54 AM	66.2	53.6	64	30.06	10	NNW	3.5	-	N/A		Clear	340	7/13/2011 13:54
10:14 AM	66.2	53.6	64	30.06	10	North	4.6	-	N/A		Clear	360	7/13/2011 14:14
10:33 AM	68	53.6	60	30.06	10	North	4.6	-	N/A		Clear	350	7/13/2011 14:33
10:53 AM	69.8	53.6	56	30.06	10	NNE	5.8	-	N/A		Clear	20	7/13/2011 14:53
11:13 AM	69.8	53.6	56	30.06	10	North	5.8	-	N/A		Clear	10	7/13/2011 15:13
11:33 AM	69.8	53.6	56	30.05	10	NNW	6.9	-	N/A		Clear	340	7/13/2011 15:33

KRMY 2011-07-13

TimeEDT	Temp-erature F	Dew Point F	Humidity	Sea Level Pressure In	Visibility MPH	Wind Direction	Wind Speed MPH	Gust Speed MPH	Precipitation In	Events	Conditions	Wind Dir Degrees	Date UTC
11:53 AM	71.6	55.4	57	30.06	10	NNE	6.9	-	N/A		Clear	20	7/13/2011 15:53
12:13 PM	71.6	55.4	57	30.07	10	North	5.8	-	N/A		Clear	10	7/13/2011 16:13
12:33 PM	73.4	55.4	53	30.07	10	NNE	5.8	-	N/A		Clear	20	7/13/2011 16:33
12:54 PM	73.4	55.4	53	30.07	10	North	5.8	-	N/A		Clear	10	7/13/2011 16:54
1:13 PM	73.4	55.4	53	30.07	10	ENE	6.9	-	N/A		Clear	70	7/13/2011 17:13
1:33 PM	73.4	55.4	53	30.06	10	NNE	6.9	-	N/A		Clear	30	7/13/2011 17:33
1:53 PM	75.2	55.4	50	30.06	10	North	6.9	-	N/A		Scattered Clouds	10	7/13/2011 17:53
2:13 PM	75.2	55.4	50	30.06	10	Calm	0	-	N/A		Scattered Clouds	0	7/13/2011 18:13
2:33 PM	75.2	55.4	50	30.06	10	North	6.9	-	N/A		Scattered Clouds	360	7/13/2011 18:33
2:53 PM	75.2	55.4	50	30.06	10	NE	4.6	-	N/A		Mostly Cloudy	50	7/13/2011 18:53
3:13 PM	75.2	55.4	50	30.06	10	NE	5.8	-	N/A		Scattered Clouds	40	7/13/2011 19:13
3:33 PM	77	55.4	47	30.05	10	NNE	5.8	-	N/A		Scattered Clouds	20	7/13/2011 19:33
4:13 PM	77	55.4	47	30.05	10	NNE	5.8	-	N/A		Scattered Clouds	20	7/13/2011 20:13
4:33 PM	77	55.4	47	30.05	10	NNE	6.9	-	N/A		Scattered Clouds	20	7/13/2011 20:33
4:54 PM	78.8	55.4	44	30.05	10	NE	10.4	-	N/A		Scattered Clouds	40	7/13/2011 20:54
5:13 PM	75.2	53.6	47	30.05	10	NNE	4.6	-	N/A		Scattered Clouds	20	7/13/2011 21:13
5:33 PM	75.2	53.6	47	30.05	10	NNE	4.6	-	N/A		Scattered Clouds	30	7/13/2011 21:33
6:13 PM	75.2	53.6	47	30.04	10	NE	4.6	-	N/A		Scattered Clouds	40	7/13/2011 22:13
6:33 PM	75.2	53.6	47	30.04	10	NE	6.9	-	N/A		Mostly Cloudy	40	7/13/2011 22:33
6:54 PM	75.2	55.4	50	30.04	10	Calm	0	-	N/A		Scattered Clouds	0	7/13/2011 22:54
7:13 PM	75.2	53.6	47	30.04	10	NE	3.5	-	N/A		Clear	50	7/13/2011 23:13
7:33 PM	75.2	53.6	47	30.04	10	NE	4.6	-	N/A		Clear	50	7/13/2011 23:33
7:54 PM	73.4	53.6	50	30.04	10	NE	4.6	-	N/A		Clear	50	7/13/2011 23:54
8:13 PM	73.4	51.8	47	30.04	10	ENE	3.5	-	N/A		Clear	60	7/14/2011 0:13
8:33 PM	71.6	51.8	50	30.05	10	Calm	0	-	N/A		Clear	0	7/14/2011 0:33
9:13 PM	69.8	53.6	56	30.05	10	Calm	0	-	N/A		Clear	0	7/14/2011 1:13
9:33 PM	69.8	53.6	56	30.06	10	Calm	0	-	N/A		Clear	0	7/14/2011 1:33
9:53 PM	68	53.6	60	30.06	10	ENE	3.5	-	N/A		Clear	60	7/14/2011 1:53
10:13 PM	66.2	53.6	64	30.07	10	Calm	0	-	N/A		Clear	0	7/14/2011 2:13
10:34 PM	66.2	53.6	64	30.08	10	ENE	3.5	-	N/A		Clear	60	7/14/2011 2:34
10:53 PM	66.2	53.6	64	30.08	10	ENE	3.5	-	N/A		Clear	60	7/14/2011 2:53
11:13 PM	66.2	53.6	64	30.08	10	ENE	3.5	-	N/A		Clear	60	7/14/2011 3:13
11:34 PM	66.2	53.6	64	30.09	10	Calm	0	-	N/A		Clear	0	7/14/2011 3:34
11:53 PM	64.4	53.6	68	30.09	10	ENE	3.5	-	N/A		Clear	60	7/14/2011 3:53

ceresco\_raw\_weatherpak\_data.txt

AVGTYPE	TIME	STATUS	WSPEED	WDI REC	AMBTEMP	SOLAR	HUMI DI TY	UCOMP	
VCOMP	SIGMATHE		HSTABI L	VSTABI L	SAMPLES	RAI NFALL	TEMP2	TEMP3	
SCALARWS		SCALARWD		SIGMAWS	SEAPRESS		TWRPRESS	WCOMP	
SIGMAPHI		NOTUSED	MAXWSPEED		TEMPHI	TEMPWC	TEMPFEEL	STATUS2	
2	201107100000	X	0.51	162.43	292.33	0.00	0.88	-0.16	0.49
15.88	6.00	6.00	52.00	0.0000	0.00	0.00	0.54	161.56	0.16
0.0000	0.0000	0.00	0.00	0.00	0.80	0.00	0.00	292.33	DDD
DDDDDDDD									
3	201107100000	X	0.46	161.50	292.87	0.00	0.85	-0.15	0.44
23.32	6.00	6.00	381.00	0.0000	0.00	0.00	0.50	161.35	0.16
0.0000	0.0000	0.00	0.00	0.00	0.90	0.00	0.00	292.87	DDD
DDDDDDDD									
2	201107100005	X	0.62	155.41	292.22	0.00	0.89	-0.26	0.56
11.70	5.00	6.00	51.00	0.0000	0.00	0.00	0.63	156.70	0.22
0.0000	0.0000	0.00	0.00	0.00	1.00	0.00	0.00	292.22	DDD
DDDDDDDD									
2	201107100010	X	0.78	149.44	292.12	0.00	0.89	-0.40	0.67
9.27	4.00	6.00	49.00	0.0000	0.00	0.00	0.79	150.81	0.21
0.0000	0.0000	0.00	0.00	0.00	1.00	0.00	0.00	292.12	DDD
DDDDDDDD									
2	201107100015	X	0.70	148.48	292.15	0.00	0.90	-0.37	0.60
7.95	4.00	6.00	52.00	0.0000	0.00	0.00	0.71	148.60	0.18
0.0000	0.0000	0.00	0.00	0.00	0.80	0.00	0.00	292.15	DDD
DDDDDDDD									
2	201107100020	X	0.59	142.72	292.26	0.00	0.89	-0.36	0.47
19.00	5.00	6.00	52.00	0.0000	0.00	0.00	0.62	142.30	0.15
0.0000	0.0000	0.00	0.00	0.00	0.80	0.00	0.00	292.26	DDD
DDDDDDDD									
2	201107100025	X	0.45	141.98	292.31	0.00	0.89	-0.28	0.36
14.89	5.00	6.00	51.00	0.0000	0.00	0.00	0.47	140.87	0.17
0.0000	0.0000	0.00	0.00	0.00	0.60	0.00	0.00	292.31	DDD
DDDDDDDD									
2	201107100030	X	0.44	141.85	292.28	0.00	0.89	-0.27	0.34
11.03	5.00	6.00	50.00	0.0000	0.00	0.00	0.45	141.52	0.14
0.0000	0.0000	0.00	0.00	0.00	0.70	0.00	0.00	292.28	DDD
DDDDDDDD									
2	201107100035	X	0.52	139.91	292.24	0.00	0.89	-0.34	0.40
9.94	4.00	6.00	52.00	0.0000	0.00	0.00	0.53	139.81	0.12
0.0000	0.0000	0.00	0.00	0.00	0.80	0.00	0.00	292.24	DDD
DDDDDDDD									
2	201107100040	X	0.62	136.80	292.13	0.00	0.89	-0.42	0.45
7.24	4.00	6.00	50.00	0.0000	0.00	0.00	0.62	137.04	0.13
0.0000	0.0000	0.00	0.00	0.00	0.80	0.00	0.00	292.13	DDD
DDDDDDDD									
2	201107100045	X	0.54	132.41	292.08	0.00	0.89	-0.40	0.37
8.08	4.00	6.00	47.00	0.0000	0.00	0.00	0.55	131.87	0.11
0.0000	0.0000	0.00	0.00	0.00	0.60	0.00	0.00	292.08	DDD
DDDDDDDD									
2	201107100050	X	0.51	131.65	292.07	0.00	0.89	-0.38	0.34
5.98	5.00	6.00	48.00	0.0000	0.00	0.00	0.52	131.30	0.08
0.0000	0.0000	0.00	0.00	0.00	0.60	0.00	0.00	292.07	DDD
DDDDDDDD									
2	201107100055	X	0.52	127.37	292.10	0.00	0.89	-0.41	0.32
6.23	5.00	6.00	51.00	0.0000	0.00	0.00	0.52	127.34	0.07
0.0000	0.0000	0.00	0.00	0.00	0.60	0.00	0.00	292.10	DDD
DDDDDDDD									
2	201107100100	X	0.41	127.29	292.09	0.00	0.90	-0.33	0.25
9.18	4.00	6.00	47.00	0.0000	0.00	0.00	0.42	126.77	0.12
0.0000	0.0000	0.00	0.00	0.00	0.40	0.00	0.00	292.09	DDD
DDDDDDDD									
3	201107100100	X	0.54	140.11	292.20	0.00	0.89	-0.35	0.42
14.63	5.00	6.00	369.00	0.0000	0.00	0.00	0.56	139.10	0.18
0.0000	0.0000	0.00	0.00	0.00	1.00	0.00	0.00	292.20	DDD

ceresco\_raw\_weatherpak\_data.txt

DDDDDDDD											
2	201107100105	X	0.33	96.69	292.05	0.00	0.89	-0.33	0.04		
8.26	4.00	6.00	8.00	0.0000	0.00	0.00	0.34	96.38	0.04		
0.0000	0.0000	0.00	0.00	0.00	0.40	0.00	0.00	292.05	DDD		
DDDDDDDD											
2	201107100110	X	0.31	108.53	292.02	0.00	0.89	-0.29	0.10		
17.26	5.00	6.00	45.00	0.0000	0.00	0.00	0.32	109.58	0.05		
0.0000	0.0000	0.00	0.00	0.00	0.40	0.00	0.00	292.02	DDD		
DDDDDDDD											
2	201107100115	X	0.27	135.95	292.02	0.00	0.89	-0.19	0.20		
33.18	6.00	6.00	40.00	0.0000	0.00	0.00	0.32	136.38	0.05		
0.0000	0.0000	0.00	0.00	0.00	0.40	0.00	0.00	292.02	DDD		
DDDDDDDD											
2	201107100120	X	0.20	156.74	292.01	0.00	0.89	-0.08	0.19		
36.04	6.00	6.00	45.00	0.0000	0.00	0.00	0.25	164.26	0.08		
0.0000	0.0000	0.00	0.00	0.00	0.30	0.00	0.00	292.01	DDD		
DDDDDDDD											
2	201107100125	X	0.12	185.13	291.99	0.00	0.88	0.01	0.12		
56.73	6.00	6.00	36.00	0.0000	0.00	0.00	0.21	204.40	0.07		
0.0000	0.0000	0.00	0.00	0.00	0.20	0.00	0.00	291.99	DDD		
DDDDDDDD											
2	201107100130	X	0.12	216.33	291.97	0.00	0.88	0.07	0.10		
51.41	6.00	6.00	41.00	0.0000	0.00	0.00	0.20	222.50	0.09		
0.0000	0.0000	0.00	0.00	0.00	0.30	0.00	0.00	291.97	DDD		
DDDDDDDD											
2	201107100135	X	0.20	164.07	291.94	0.00	0.88	-0.05	0.19		
55.21	6.00	6.00	37.00	0.0000	0.00	0.00	0.28	188.50	0.17		
0.0000	0.0000	0.00	0.00	0.00	0.50	0.00	0.00	291.94	DDD		
DDDDDDDD											
2	201107100140	X	0.44	162.66	291.85	0.00	0.88	-0.13	0.42		
7.53	6.00	6.00	13.00	0.0000	0.00	0.00	0.44	162.38	0.08		
0.0000	0.0000	0.00	0.00	0.00	0.50	0.00	0.00	291.85	DDD		
DDDDDDDD											
2	201107100150	X	0.41	156.32	291.85	0.00	0.88	-0.17	0.38		
9.56	4.00	6.00	43.00	0.0000	0.00	0.00	0.42	154.81	0.11		
0.0000	0.0000	0.00	0.00	0.00	0.60	0.00	0.00	291.85	DDD		
DDDDDDDD											
2	201107100155	X	0.14	126.43	291.88	0.00	0.88	-0.11	0.08		
44.44	6.00	6.00	15.00	0.0000	0.00	0.00	0.19	123.87	0.05		
0.0000	0.0000	0.00	0.00	0.00	0.30	0.00	0.00	291.88	DDD		
DDDDDDDD											
2	201107100200	X	0.10	89.57	291.91	0.00	0.88	-0.10	0.00		
63.12	6.00	6.00	37.00	0.0000	0.00	0.00	0.20	88.52	0.10		
0.0000	0.0000	0.00	0.00	0.00	0.30	0.00	0.00	291.91	DDD		
DDDDDDDD											
3	201107100200	X	0.22	153.94	291.94	0.00	0.88	-0.10	0.20		
58.55	6.00	6.00	213.00	0.0000	0.00	0.00	0.30	163.29	0.15		
0.0000	0.0000	0.00	0.00	0.00	0.60	0.00	0.00	291.94	DDD		
DDDDDDDD											
2	201107100205	X	0.18	111.41	291.93	0.00	0.88	-0.17	0.07		
52.54	6.00	6.00	34.00	0.0000	0.00	0.00	0.26	98.70	0.17		
0.0000	0.0000	0.00	0.00	0.00	0.50	0.00	0.00	291.93	DDD		
DDDDDDDD											
2	201107100210	X	0.25	112.90	291.96	0.00	0.88	-0.23	0.10		
43.09	6.00	6.00	32.00	0.0000	0.00	0.00	0.30	104.31	0.17		
0.0000	0.0000	0.00	0.00	0.00	0.60	0.00	0.00	291.96	DDD		
DDDDDDDD											
2	201107100215	X	0.35	105.15	291.97	0.00	0.89	-0.33	0.09		
32.96	6.00	6.00	37.00	0.0000	0.00	0.00	0.38	101.50	0.19		
0.0000	0.0000	0.00	0.00	0.00	0.70	0.00	0.00	291.97	DDD		
DDDDDDDD											
2	201107100220	X	0.29	66.61	292.08	0.00	0.90	-0.26	0.07		
-0.11	22.96	6.00	6.00	12.00	0.0000	0.00	0.00	0.31	64.92		

ceresco\_raw\_weatherpak\_data.txt

0.0000	0.0000	0.00	0.00	0.00	0.40	0.00	0.00	292.08	DDD	
DDDDDDDD										
2	201107100225	X		0.23	49.96	292.26	0.00	0.90	-0.18	
-0.15	33.22	6.00	6.00	15.00	0.0000	0.00	0.00	0.27	43.73	0.11
0.0000	0.0000	0.00	0.00	0.00	0.50	0.00	0.00	292.26	DDD	
DDDDDDDD										
2	201107100230	X		0.28	62.14	292.31	0.00	0.90	-0.25	
-0.13	27.89	6.00	6.00	43.00	0.0000	0.00	0.00	0.31	57.01	0.11
0.0000	0.0000	0.00	0.00	0.00	0.50	0.00	0.00	292.31	DDD	
DDDDDDDD										
2	201107100235	X		0.32	50.15	292.37	0.00	0.90	-0.24	
-0.20	25.24	6.00	6.00	36.00	0.0000	0.00	0.00	0.35	50.26	0.12
0.0000	0.0000	0.00	0.00	0.00	0.50	0.00	0.00	292.37	DDD	
DDDDDDDD										
2	201107100240	X		0.32	55.82	292.46	0.00	0.89	-0.27	
-0.18	25.26	6.00	6.00	40.00	0.0000	0.00	0.00	0.35	55.03	0.11
0.0000	0.0000	0.00	0.00	0.00	0.60	0.00	0.00	292.46	DDD	
DDDDDDDD										
2	201107100245	X		0.33	71.54	292.51	0.00	0.89	-0.31	
-0.10	28.36	6.00	6.00	38.00	0.0000	0.00	0.00	0.37	70.33	0.11
0.0000	0.0000	0.00	0.00	0.00	0.50	0.00	0.00	292.51	DDD	
DDDDDDDD										
2	201107100250	X		0.34	83.84	292.52	0.00	0.89	-0.33	
-0.04	26.12	6.00	6.00	38.00	0.0000	0.00	0.00	0.37	82.47	0.09
0.0000	0.0000	0.00	0.00	0.00	0.40	0.00	0.00	292.52	DDD	
DDDDDDDD										
2	201107100300	X		0.43	107.29	292.53	0.00	0.89	-0.41	0.13
15.52	5.00	6.00	31.00	0.0000	0.00	0.00	0.44	106.45	0.11	
0.0000	0.0000	0.00	0.00	0.00	0.60	0.00	0.00	292.53	DDD	
DDDDDDDD										
3	201107100300	X		0.31	90.32	292.31	0.00	0.89	-0.31	0.00
42.28	6.00	6.00	209.00	0.0000	0.00	0.00	0.37	90.70	0.15	
0.0000	0.0000	0.00	0.00	0.00	0.70	0.00	0.00	292.31	DDD	
DDDDDDDD										
2	201107100305	X		0.45	100.00	292.53	0.00	0.89	-0.45	0.08
16.89	5.00	6.00	29.00	0.0000	0.00	0.00	0.48	100.78	0.12	
0.0000	0.0000	0.00	0.00	0.00	0.70	0.00	0.00	292.53	DDD	
DDDDDDDD										
2	201107100310	X		0.34	74.52	292.55	0.00	0.89	-0.32	
-0.09	20.89	6.00	6.00	18.00	0.0000	0.00	0.00	0.35	75.50	0.09
0.0000	0.0000	0.00	0.00	0.00	0.60	0.00	0.00	292.55	DDD	
DDDDDDDD										
2	201107100315	X		0.30	76.94	292.55	0.00	0.89	-0.29	
-0.07	18.88	6.00	6.00	32.00	0.0000	0.00	0.00	0.31	78.67	0.10
0.0000	0.0000	0.00	0.00	0.00	0.30	0.00	0.00	292.55	DDD	
DDDDDDDD										
2	201107100320	X		0.35	91.84	292.53	0.00	0.89	-0.35	0.01
20.36	6.00	6.00	35.00	0.0000	0.00	0.00	0.37	89.63	0.12	
0.0000	0.0000	0.00	0.00	0.00	0.60	0.00	0.00	292.53	DDD	
DDDDDDDD										
2	201107100325	X		0.49	103.05	292.36	0.00	0.89	-0.48	0.11
9.83	6.00	6.00	22.00	0.0000	0.00	0.00	0.50	102.77	0.08	
0.0000	0.0000	0.00	0.00	0.00	0.60	0.00	0.00	292.36	DDD	
DDDDDDDD										
2	201107100330	X		0.46	107.56	292.34	0.00	0.89	-0.44	0.14
10.13	4.00	6.00	37.00	0.0000	0.00	0.00	0.47	107.28	0.10	
0.0000	0.0000	0.00	0.00	0.00	0.60	0.00	0.00	292.34	DDD	
DDDDDDDD										
2	201107100335	X		0.39	106.13	292.35	0.00	0.90	-0.38	0.11
12.00	4.00	6.00	44.00	0.0000	0.00	0.00	0.40	104.93	0.10	
0.0000	0.0000	0.00	0.00	0.00	0.50	0.00	0.00	292.35	DDD	
DDDDDDDD										
2	201107100340	X		0.27	95.34	292.38	0.00	0.90	-0.27	0.02

ceresco\_raw\_weatherpak\_data.txt

39.77	6.00	6.00	44.00	0.0000	0.00	0.00	0.30	95.85	0.13	
0.0000	0.0000	0.00	0.00	0.00	0.30	0.00	0.00	292.38	DDD	
DDDDDDDD										
2	201107100345		X	0.23	89.36	292.40	0.00	0.89	-0.23	0.00
37.97	6.00	6.00	32.00	0.0000	0.00	0.00	0.26	87.43	0.11	
0.0000	0.0000	0.00	0.00	0.00	0.30	0.00	0.00	292.40	DDD	
DDDDDDDD										
2	201107100350		X	0.24	59.65	292.55	0.00	0.89	-0.21	
-0.12	21.00	6.00	6.00	12.00	0.0000	0.00	0.00	0.26	61.83	0.07
0.0000	0.0000	0.00	0.00	0.00	0.40	0.00	0.00	292.55	DDD	
DDDDDDDD										
2	201107100355		X	0.26	66.26	292.54	0.00	0.89	-0.24	
-0.11	20.97	6.00	6.00	27.00	0.0000	0.00	0.00	0.28	66.31	0.09
0.0000	0.0000	0.00	0.00	0.00	0.50	0.00	0.00	292.54	DDD	
DDDDDDDD										
2	201107100400		X	0.28	90.15	292.51	0.00	0.89	-0.28	0.00
31.41	6.00	6.00	34.00	0.0000	0.00	0.00	0.33	85.28	0.13	
0.0000	0.0000	0.00	0.00	0.00	0.70	0.00	0.00	292.51	DDD	
DDDDDDDD										
3	201107100400		X	0.32	94.81	292.43	0.00	0.89	-0.32	0.03
30.07	6.00	6.00	198.00	0.0000	0.00	0.00	0.36	92.64	0.14	
0.0000	0.0000	0.00	0.00	0.00	0.70	0.00	0.00	292.43	DDD	
DDDDDDDD										
2	201107100405		X	0.41	123.56	292.36	0.00	0.89	-0.34	0.22
11.33	6.00	4.00	14.00	0.0000	0.00	0.00	0.41	125.36	0.11	
0.0000	0.0000	0.00	0.00	0.00	0.70	0.00	0.00	292.36	DDD	
DDDDDDDD										
2	201107100410		X	0.15	148.15	292.43	0.00	0.89	-0.08	0.13
31.96	6.00	4.00	15.00	0.0000	0.00	0.00	0.18	148.87	0.05	
0.0000	0.0000	0.00	0.00	0.00	0.30	0.00	0.00	292.43	DDD	
DDDDDDDD										
2	201107100415		X	0.17	177.45	292.49	0.00	0.87	-0.01	0.17
36.89	6.00	4.00	36.00	0.0000	0.00	0.00	0.21	169.20	0.10	
0.0000	0.0000	0.00	0.00	0.00	0.50	0.00	0.00	292.49	DDD	
DDDDDDDD										
2	201107100420		X	0.20	197.30	292.62	0.00	0.84	0.06	0.19
36.62	6.00	4.00	41.00	0.0000	0.00	0.00	0.23	190.15	0.12	
0.0000	0.0000	0.00	0.00	0.00	0.40	0.00	0.00	292.62	DDD	
DDDDDDDD										
2	201107100425		X	0.33	209.06	292.77	0.00	0.83	0.16	0.28
28.79	6.00	4.00	48.00	0.0000	0.00	0.00	0.35	204.30	0.19	
0.0000	0.0000	0.00	0.00	0.00	0.90	0.00	0.00	292.77	DDD	
DDDDDDDD										
2	201107100430		X	0.42	203.99	292.87	0.00	0.81	0.17	0.38
23.12	6.00	4.00	47.00	0.0000	0.00	0.00	0.44	201.86	0.18	
0.0000	0.0000	0.00	0.00	0.00	0.70	0.00	0.00	292.87	DDD	
DDDDDDDD										
2	201107100435		X	0.35	192.29	292.92	0.00	0.81	0.08	0.35
30.50	6.00	4.00	36.00	0.0000	0.00	0.00	0.39	186.61	0.15	
0.0000	0.0000	0.00	0.00	0.00	0.50	0.00	0.00	292.92	DDD	
DDDDDDDD										
2	201107100440		X	0.34	187.29	292.96	0.00	0.81	0.04	0.34
27.29	6.00	4.00	29.00	0.0000	0.00	0.00	0.38	183.10	0.13	
0.0000	0.0000	0.00	0.00	0.00	0.40	0.00	0.00	292.96	DDD	
DDDDDDDD										
2	201107100445		X	0.38	175.96	293.04	0.00	0.82	-0.03	0.38
13.90	6.00	4.00	14.00	0.0000	0.00	0.00	0.39	175.50	0.09	
0.0000	0.0000	0.00	0.00	0.00	0.70	0.00	0.00	293.04	DDD	
DDDDDDDD										
2	201107100450		X	0.52	178.84	293.05	0.00	0.81	-0.01	0.52
18.00	5.00	4.00	17.00	0.0000	0.00	0.00	0.54	179.12	0.16	
0.0000	0.0000	0.00	0.00	0.00	0.80	0.00	0.00	293.05	DDD	
DDDDDDDD										

ceresco\_raw\_weatherpak\_data.txt

2	201107100455	X	0.62	182.54	293.10	0.00	0.81	0.03	0.62
14.62	5.00	4.00	36.00	0.0000	0.00	0.00	0.64	182.01	0.19
0.0000	0.0000	0.00	0.00	0.00	1.00	0.00	0.00	293.10	DDD
DDDDDDDD									
2	201107100500	X	0.59	191.07	293.17	0.00	0.80	0.11	0.58
16.75	5.00	4.00	37.00	0.0000	0.00	0.00	0.61	191.44	0.21
0.0000	0.0000	0.00	0.00	0.00	1.20	0.00	0.00	293.17	DDD
DDDDDDDD									
3	201107100500	X	0.38	189.15	292.88	0.00	0.82	0.06	0.37
31.12	6.00	4.00	202.00	0.0000	0.00	0.00	0.42	186.29	0.24
0.0000	0.0000	0.00	0.00	0.00	1.20	0.00	0.00	292.88	DDD
DDDDDDDD									
2	201107100505	X	0.58	191.98	293.25	0.00	0.80	0.12	0.56
14.28	3.00	3.00	40.00	0.0000	0.00	0.00	0.59	191.76	0.17
0.0000	0.0000	0.00	0.00	0.00	0.90	0.00	0.00	293.25	DDD
DDDDDDDD									
2	201107100510	X	0.52	196.12	293.33	0.00	0.79	0.15	0.50
13.97	3.00	3.00	38.00	0.0000	0.00	0.00	0.54	196.15	0.15
0.0000	0.0000	0.00	0.00	0.00	0.70	0.00	0.00	293.33	DDD
DDDDDDDD									
2	201107100515	X	0.54	201.50	293.43	0.00	0.79	0.20	0.50
15.32	3.00	3.00	46.00	0.0000	0.00	0.00	0.56	201.42	0.18
0.0000	0.0000	0.00	0.00	0.00	1.30	0.00	0.00	293.43	DDD
DDDDDDDD									
2	201107100520	X	0.59	209.68	293.52	0.00	0.78	0.29	0.51
17.54	3.00	3.00	43.00	0.0000	0.00	0.00	0.61	207.97	0.25
0.0000	0.0000	0.00	0.00	0.00	1.40	0.00	0.00	293.52	DDD
DDDDDDDD									
2	201107100525	X	0.65	215.16	293.57	0.00	0.78	0.37	0.53
26.25	2.00	3.00	35.00	0.0000	0.00	0.00	0.71	212.93	0.28
0.0000	0.0000	0.00	0.00	0.00	1.30	0.00	0.00	293.57	DDD
DDDDDDDD									
2	201107100530	X	0.61	212.43	293.60	0.00	0.78	0.33	0.51
34.33	1.00	3.00	30.00	0.0000	0.00	0.00	0.70	207.18	0.25
0.0000	0.0000	0.00	0.00	0.00	0.90	0.00	0.00	293.60	DDD
DDDDDDDD									
2	201107100535	X	0.62	208.80	293.63	0.00	0.78	0.30	0.55
30.80	1.00	3.00	29.00	0.0000	0.00	0.00	0.70	204.27	0.24
0.0000	0.0000	0.00	0.00	0.00	1.00	0.00	0.00	293.63	DDD
DDDDDDDD									
2	201107100540	X	0.70	207.73	293.67	0.00	0.78	0.32	0.62
25.72	1.00	3.00	32.00	0.0000	0.00	0.00	0.75	204.58	0.27
0.0000	0.0000	0.00	0.00	0.00	1.50	0.00	0.00	293.67	DDD
DDDDDDDD									
2	201107100545	X	0.74	201.82	293.81	0.00	0.78	0.28	0.69
14.29	1.00	3.00	10.00	0.0000	0.00	0.00	0.76	203.00	0.14
0.0000	0.0000	0.00	0.00	0.00	1.10	0.00	0.00	293.81	DDD
DDDDDDDD									
2	201107100550	X	0.56	176.51	293.82	0.00	0.78	-0.03	0.56
20.11	1.00	3.00	10.00	0.0000	0.00	0.00	0.59	171.50	0.18
0.0000	0.0000	0.00	0.00	0.00	1.00	0.00	0.00	293.82	DDD
DDDDDDDD									
2	201107100555	X	0.56	179.34	293.86	0.00	0.78	-0.01	0.56
17.33	2.00	3.00	8.00	0.0000	0.00	0.00	0.57	177.63	0.18
0.0000	0.0000	0.00	0.00	0.00	0.90	0.00	0.00	293.86	DDD
DDDDDDDD									
2	201107100600	X	0.54	174.92	293.91	0.00	0.78	-0.05	0.54
16.30	3.00	3.00	10.00	0.0000	0.00	0.00	0.56	176.00	0.21
0.0000	0.0000	0.00	0.00	0.00	1.10	0.00	0.00	293.91	DDD
DDDDDDDD									
3	201107100600	X	0.57	201.23	293.54	0.00	0.79	0.21	0.53
25.41	1.00	3.00	184.00	0.0000	0.00	0.00	0.62	198.01	0.26
0.0000	0.0000	0.00	0.00	0.00	1.50	0.00	0.00	293.54	DDD



ceresco\_raw\_weatherpak\_data.txt

DDDDDDDD										
2	201107100605	X	0.63	191.60	293.97	1.77	0.77	0.13	0.62	
13.96	3.00	3.00	13.00	0.0000	0.00	0.00	0.65	191.15	0.11	
0.0000	0.0000	0.00	0.00	0.00	0.90	0.00	0.00	293.97	DDD	
DDDDDDDD										
2	201107100610	X	0.62	187.05	294.03	3.59	0.77	0.08	0.61	
16.56	3.00	3.00	49.00	0.0000	0.00	0.00	0.63	187.25	0.18	
0.0000	0.0000	0.00	0.00	0.00	1.20	0.00	0.00	294.03	DDD	
DDDDDDDD										
2	201107100615	X	0.68	182.39	294.12	5.89	0.76	0.03	0.68	
15.96	3.00	3.00	41.00	0.0000	0.00	0.00	0.70	182.86	0.28	
0.0000	0.0000	0.00	0.00	0.00	1.80	0.00	0.00	294.12	DDD	
DDDDDDDD										
2	201107100620	X	0.81	203.39	294.36	13.31	0.75	0.32	0.75	
19.91	2.00	3.00	16.00	0.0000	0.00	0.00	0.84	204.13	0.27	
0.0000	0.0000	0.00	0.00	0.00	1.20	0.00	0.00	0.00	DDD	
DDDDDDDD										
2	201107100625	X	0.44	221.63	294.45	17.00	0.74	0.29	0.33	
31.42	2.00	3.00	5.00	0.0000	0.00	0.00	0.52	223.40	0.31	
0.0000	0.0000	0.00	0.00	0.00	1.00	0.00	0.00	0.00	DDD	
DDDDDDDD										
2	201107100630	X	0.56	226.90	294.58	20.33	0.73	0.41	0.38	
36.35	1.00	2.00	3.00	0.0000	0.00	0.00	0.63	227.00	0.14	
0.0000	0.0000	0.00	0.00	0.00	0.80	0.00	0.00	0.00	DDD	
DDDDDDDD										
2	201107100635	X	0.60	231.07	294.62	20.82	0.73	0.47	0.38	
32.98	1.00	2.00	28.00	0.0000	0.00	0.00	0.67	230.25	0.18	
0.0000	0.0000	0.00	0.00	0.00	1.10	0.00	0.00	0.00	DDD	
DDDDDDDD										
2	201107100640	X	0.80	218.44	294.80	25.50	0.72	0.50	0.63	
3.54	1.00	2.00	2.00	0.0000	0.00	0.00	0.80	217.50	0.21	
0.0000	0.0000	0.00	0.00	0.00	1.10	0.00	0.00	0.00	DDD	
DDDDDDDD										
2	201107100645	X	0.72	216.06	295.02	28.50	0.71	0.43	0.58	
20.94	1.00	2.00	4.00	0.0000	0.00	0.00	0.75	217.00	0.13	
0.0000	0.0000	0.00	0.00	0.00	1.10	0.00	0.00	0.00	DDD	
DDDDDDDD										
2	201107100650	X	1.30	208.07	295.21	30.38	0.70	0.61	1.15	
10.20	3.00	2.00	8.00	0.0000	0.00	0.00	1.31	209.50	0.30	
0.0000	0.0000	0.00	0.00	0.00	1.80	0.00	0.00	0.00	DDD	
DDDDDDDD										
2	201107100655	X	1.65	210.81	295.33	32.83	0.69	0.84	1.41	
10.42	3.00	2.00	6.00	0.0000	0.00	0.00	1.67	211.83	0.22	
0.0000	0.0000	0.00	0.00	0.00	2.40	0.00	0.00	0.00	DDD	
DDDDDDDD										
3	201107100700	X	0.81	198.66	294.57	16.93	0.74	0.26	0.77	
23.28	1.00	2.00	133.00	0.0000	0.00	0.00	0.87	197.95	0.44	
0.0000	0.0000	0.00	0.00	0.00	2.40	0.00	0.00	0.00	DDD	
DDDDDDDD										
2	201107100705	X	1.54	201.95	295.65	43.00	0.69	0.58	1.43	
9.90	3.00	2.00	2.00	0.0000	0.00	0.00	1.55	199.00	0.45	
0.0000	0.0000	0.00	0.00	0.00	2.20	0.00	0.00	0.00	DDD	
DDDDDDDD										
2	201107100710	X	1.48	202.62	295.67	45.83	0.69	0.57	1.36	
16.02	3.00	2.00	6.00	0.0000	0.00	0.00	1.52	202.50	0.36	
0.0000	0.0000	0.00	0.00	0.00	2.30	0.00	0.00	0.00	DDD	
DDDDDDDD										
2	201107100715	X	1.39	208.64	295.76	49.33	0.69	0.66	1.22	
17.90	2.00	2.00	38.00	0.0000	0.00	0.00	1.44	208.88	0.44	
0.0000	0.0000	0.00	0.00	0.00	2.30	0.00	0.00	0.00	DDD	
DDDDDDDD										
2	201107100720	X	1.41	208.54	295.83	51.17	0.68	0.67	1.24	
17.51	2.00	2.00	29.00	0.0000	0.00	0.00	1.47	207.98	0.45	

ceresco\_raw\_weatherpak\_data.txt

0.0000	0.0000	0.00	0.00	0.00	2.10	0.00	0.00	0.00	DDD	
DDDDDDDDDD										
2	201107100725	X	1.21	226.05	296.15	58.67	0.67	0.87	0.84	
13.32	2.00	2.00	3.00	0.0000	0.00	0.00	1.23	226.33	0.18	
0.0000	0.0000	0.00	0.00	0.00	1.50	0.00	0.00	0.00	DDD	
DDDDDDDDDD										
2	201107100730	X	1.40	212.00	296.25	63.00	0.67	0.74	1.19	
0.00	3.00	2.00	1.00	0.0000	0.00	0.00	1.40	212.00	0.00	
0.0000	0.0000	0.00	0.00	0.00	1.40	0.00	0.00	0.00	DDD	
DDDDDDDDDD										
2	201107100735	X	1.40	218.00	296.35	66.00	0.67	0.86	1.10	
0.00	4.00	2.00	1.00	0.0000	0.00	0.00	1.40	218.00	0.00	
0.0000	0.0000	0.00	0.00	0.00	1.40	0.00	0.00	0.00	DDD	
DDDDDDDDDD										
2	201107100740	X	1.64	211.12	296.47	75.75	0.67	0.85	1.41	
17.25	3.00	2.00	4.00	0.0000	0.00	0.00	1.70	209.50	0.20	
0.0000	0.0000	0.00	0.00	0.00	2.10	0.00	0.00	0.00	DDD	
DDDDDDDDDD										
2	201107100745	X	1.25	218.87	296.49	84.80	0.66	0.79	0.98	
22.42	2.00	2.00	5.00	0.0000	0.00	0.00	1.32	223.80	0.29	
0.0000	0.0000	0.00	0.00	0.00	1.80	0.00	0.00	0.00	DDD	
DDDDDDDDDD										
2	201107100750	X	1.31	221.53	296.52	85.38	0.66	0.87	0.98	
20.99	2.00	2.00	26.00	0.0000	0.00	0.00	1.38	224.99	0.31	
0.0000	0.0000	0.00	0.00	0.00	1.90	0.00	0.00	0.00	DDD	
DDDDDDDDDD										
2	201107100755	X	1.40	220.86	296.75	83.00	0.65	0.92	1.06	
2.83	3.00	2.00	2.00	0.0000	0.00	0.00	1.40	221.00	0.07	
0.0000	0.0000	0.00	0.00	0.00	1.50	0.00	0.00	0.00	DDD	
DDDDDDDDDD										
2	201107100800	X	1.86	225.02	296.90	89.17	0.65	1.32	1.32	
13.94	4.00	2.00	6.00	0.0000	0.00	0.00	1.90	227.50	0.51	
0.0000	0.0000	0.00	0.00	0.00	3.10	0.00	0.00	0.00	DDD	
DDDDDDDDDD										
3	201107100800	X	1.43	216.24	296.18	64.88	0.67	0.85	1.16	
17.72	2.00	2.00	60.00	0.0000	0.00	0.00	1.49	216.10	0.48	
0.0000	0.0000	0.00	0.00	0.00	3.10	0.00	0.00	0.00	DDD	
DDDDDDDDDD										
2	201107100805	X	1.26	237.35	296.93	103.80	0.65	1.06	0.68	
17.32	3.00	2.00	5.00	0.0000	0.00	0.00	1.30	234.00	0.32	
0.0000	0.0000	0.00	0.00	0.00	2.40	0.00	0.00	0.00	DDD	
DDDDDDDDDD										
2	201107100810	X	1.40	213.20	297.16	120.44	0.65	0.77	1.17	
13.43	3.00	2.00	16.00	0.0000	0.00	0.00	1.43	214.19	0.45	
0.0000	0.0000	0.00	0.00	0.00	2.30	0.00	0.00	0.00	DDD	
DDDDDDDDDD										
2	201107100815	X	2.10	203.93	297.36	161.90	0.64	0.85	1.92	
5.43	3.00	2.00	10.00	0.0000	0.00	0.00	2.11	204.90	0.54	
0.0000	0.0000	0.00	0.00	0.00	3.30	0.00	0.00	0.00	DDD	
DDDDDDDDDD										
2	201107100820	X	2.06	205.32	297.38	159.26	0.64	0.88	1.87	
8.09	4.00	3.00	23.00	0.0000	0.00	0.00	2.08	206.52	0.52	
0.0000	0.0000	0.00	0.00	0.00	1.90	0.00	0.00	0.00	DDD	
DDDDDDDDDD										
2	201107100825	X	1.86	229.59	297.70	182.50	0.63	1.41	1.20	
31.82	3.00	2.00	2.00	0.0000	0.00	0.00	2.00	235.50	0.25	
0.0000	0.0000	0.00	0.00	0.00	2.50	0.00	0.00	0.00	DDD	
DDDDDDDDDD										
2	201107100830	X	1.92	211.43	297.92	122.25	0.62	1.00	1.64	
15.15	2.00	2.00	8.00	0.0000	0.00	0.00	1.98	213.75	0.57	
0.0000	0.0000	0.00	0.00	0.00	2.90	0.00	0.00	0.00	DDD	
DDDDDDDDDD										
2	201107100835	X	1.50	230.38	298.33	240.60	0.62	1.16	0.96	

ceresco\_raw\_weatherpak\_data.txt

23.52	2.00	2.00	5.00	0.0000	0.00	0.00	1.58	229.60	0.66	
0.0000	0.0000	0.00	0.00	0.00	2.80	0.00	0.00	0.00	DDD	
DDDDDDDDDD										
2	201107100840		X	1.63	219.66	298.74	239.88	0.61	1.04	1.26
17.99	2.00	2.00	24.00	0.0000	0.00	0.00	1.71	219.29	0.56	
0.0000	0.0000	0.00	0.00	0.00	3.10	0.00	0.00	0.00	DDD	
DDDDDDDDDD										
2	201107100845		X	1.19	220.01	299.31	245.28	0.60	0.77	0.91
17.22	2.00	2.00	18.00	0.0000	0.00	0.00	1.23	219.28	0.44	
0.0000	0.0000	0.00	0.00	0.00	2.30	0.00	0.00	0.00	DDD	
DDDDDDDDDD										
2	201107100850		X	1.28	218.66	299.34	246.29	0.60	0.80	1.00
19.42	2.00	2.00	27.00	0.0000	0.00	0.00	1.34	217.59	0.49	
0.0000	0.0000	0.00	0.00	0.00	2.30	0.00	0.00	0.00	DDD	
DDDDDDDDDD										
2	201107100855		X	1.14	224.92	299.61	257.38	0.59	0.81	0.81
16.96	2.00	2.00	8.00	0.0000	0.00	0.00	1.16	229.88	0.69	
0.0000	0.0000	0.00	0.00	0.00	2.80	0.00	0.00	0.00	DDD	
DDDDDDDDDD										
2	201107100900		X	1.36	216.60	299.68	259.77	0.59	0.81	1.09
20.98	2.00	2.00	36.00	0.0000	0.00	0.00	1.41	219.93	0.73	
0.0000	0.0000	0.00	0.00	0.00	3.00	0.00	0.00	0.00	DDD	
DDDDDDDDDD										
3	201107100900		X	1.53	216.25	298.54	206.31	0.62	0.91	1.24
18.46	2.00	2.00	119.00	0.0000	0.00	0.00	1.61	217.07	0.65	
0.0000	0.0000	0.00	0.00	0.00	3.30	0.00	0.00	0.00	DDD	
DDDDDDDDDD										
2	201107100905		X	1.65	213.07	299.79	264.59	0.59	0.90	1.38
19.49	2.00	2.00	38.00	0.0000	0.00	0.00	1.72	215.62	0.93	
0.0000	0.0000	0.00	0.00	0.00	4.10	0.00	0.00	0.00	DDD	
DDDDDDDDDD										
2	201107100910		X	1.98	216.23	299.94	273.17	0.59	1.17	1.60
17.83	2.00	2.00	43.00	0.0000	0.00	0.00	2.06	217.30	1.01	
0.0000	0.0000	0.00	0.00	0.00	4.80	0.00	0.00	0.00	DDD	
DDDDDDDDDD										
2	201107100915		X	1.94	221.64	300.05	278.14	0.59	1.29	1.45
18.74	2.00	2.00	33.00	0.0000	0.00	0.00	2.04	221.59	0.91	
0.0000	0.0000	0.00	0.00	0.00	3.90	0.00	0.00	0.00	DDD	
DDDDDDDDDD										
2	201107100920		X	2.10	225.02	300.17	284.36	0.60	1.48	1.48
19.32	2.00	3.00	36.00	0.0000	0.00	0.00	2.23	225.98	0.91	
0.0000	0.0000	0.00	0.00	0.00	4.30	0.00	0.00	0.00	DDD	
DDDDDDDDDD										
2	201107100925		X	1.94	227.14	300.33	290.91	0.60	1.42	1.32
17.35	2.00	2.00	37.00	0.0000	0.00	0.00	2.04	227.69	0.76	
0.0000	0.0000	0.00	0.00	0.00	2.80	0.00	0.00	0.00	DDD	
DDDDDDDDDD										
2	201107100930		X	2.10	227.34	300.50	297.00	0.60	1.54	1.42
17.45	3.00	3.00	38.00	0.0000	0.00	0.00	2.20	227.65	0.77	
0.0000	0.0000	0.00	0.00	0.00	3.50	0.00	0.00	0.00	DDD	
DDDDDDDDDD										
2	201107100935		X	2.13	235.59	300.60	302.46	0.60	1.76	1.21
18.93	2.00	3.00	37.00	0.0000	0.00	0.00	2.25	234.88	0.80	
0.0000	0.0000	0.00	0.00	0.00	4.10	0.00	0.00	0.00	DDD	
DDDDDDDDDD										
2	201107100940		X	2.36	234.02	300.91	315.87	0.59	1.91	1.39
21.83	2.00	2.00	23.00	0.0000	0.00	0.00	2.57	232.83	1.11	
0.0000	0.0000	0.00	0.00	0.00	5.70	0.00	0.00	0.00	DDD	
DDDDDDDDDD										
2	201107100945		X	2.07	232.21	301.15	318.72	0.59	1.64	1.27
20.25	2.00	2.00	42.00	0.0000	0.00	0.00	2.22	230.79	0.95	
0.0000	0.0000	0.00	0.00	0.00	3.10	0.00	0.00	0.00	DDD	
DDDDDDDDDD										

ceresco\_raw\_weatherpak\_data.txt

2	201107100950	X	2.21	228.37	301.26	322.25	0.58	1.65	1.47
19.85	2.00	2.00	37.00	0.0000	0.00	0.00	2.37	229.86	0.98
0.0000	0.0000	0.00	0.00	0.00	4.60	0.00	0.00	0.00	DDD
DDDDDDDDDD									
2	201107100955	X	1.85	229.04	301.43	326.50	0.58	1.40	1.21
23.49	2.00	1.00	44.00	0.0000	0.00	0.00	1.95	233.16	0.91
0.0000	0.0000	0.00	0.00	0.00	2.90	0.00	0.00	0.00	DDD
DDDDDDDDDD									
2	201107101000	X	2.07	222.70	301.53	331.59	0.57	1.41	1.52
27.34	1.00	1.00	42.00	0.0000	0.00	0.00	2.29	227.01	1.15
0.0000	0.0000	0.00	0.00	0.00	4.60	0.00	0.00	0.00	DDD
DDDDDDDDDD									
3	201107101000	X	2.02	226.22	300.64	299.16	0.59	1.46	1.40
21.72	2.00	3.00	240.00	0.0000	0.00	0.00	2.17	227.19	0.98
0.0000	0.0000	0.00	0.00	0.00	5.70	0.00	0.00	0.00	DDD
DDDDDDDDDD									
2	201107101005	X	2.29	225.17	301.64	338.05	0.57	1.62	1.61
24.45	1.00	2.00	47.00	0.0000	0.00	0.00	2.48	227.39	0.99
0.0000	0.0000	0.00	0.00	0.00	4.10	0.00	0.00	0.00	DDD
DDDDDDDDDD									
2	201107101010	X	2.18	223.75	301.78	343.38	0.56	1.51	1.58
20.31	2.00	2.00	45.00	0.0000	0.00	0.00	2.32	224.14	0.86
0.0000	0.0000	0.00	0.00	0.00	4.30	0.00	0.00	0.00	DDD
DDDDDDDDDD									
2	201107101015	X	2.44	228.96	301.98	353.57	0.56	1.84	1.60
18.47	2.00	2.00	28.00	0.0000	0.00	0.00	2.56	227.14	0.80
0.0000	0.0000	0.00	0.00	0.00	4.20	0.00	0.00	0.00	DDD
DDDDDDDDDD									
2	201107101020	X	2.13	224.44	302.14	356.34	0.56	1.49	1.52
18.70	2.00	2.00	38.00	0.0000	0.00	0.00	2.24	221.58	0.82
0.0000	0.0000	0.00	0.00	0.00	3.00	0.00	0.00	0.00	DDD
DDDDDDDDDD									
2	201107101025	X	2.27	240.88	302.28	360.54	0.55	1.98	1.11
22.29	2.00	2.00	50.00	0.0000	0.00	0.00	2.44	236.66	0.82
0.0000	0.0000	0.00	0.00	0.00	3.90	0.00	0.00	0.00	DDD
DDDDDDDDDD									
2	201107101030	X	2.69	244.29	302.24	363.90	0.55	2.43	1.17
17.89	2.00	2.00	44.00	0.0000	0.00	0.00	2.81	241.27	0.95
0.0000	0.0000	0.00	0.00	0.00	5.20	0.00	0.00	0.00	DDD
DDDDDDDDDD									
2	201107101035	X	2.56	247.49	302.25	367.46	0.55	2.36	0.98
14.90	2.00	2.00	43.00	0.0000	0.00	0.00	2.64	246.25	0.81
0.0000	0.0000	0.00	0.00	0.00	3.80	0.00	0.00	0.00	DDD
DDDDDDDDDD									
2	201107101040	X	2.42	237.29	302.46	374.46	0.55	2.03	1.31
21.93	2.00	2.00	51.00	0.0000	0.00	0.00	2.61	234.04	0.91
0.0000	0.0000	0.00	0.00	0.00	4.80	0.00	0.00	0.00	DDD
DDDDDDDDDD									
2	201107101045	X	2.05	244.08	302.74	364.15	0.55	1.85	0.90
17.17	2.00	2.00	27.00	0.0000	0.00	0.00	2.16	244.22	0.70
0.0000	0.0000	0.00	0.00	0.00	4.90	0.00	0.00	0.00	DDD
DDDDDDDDDD									
2	201107101050	X	2.51	255.41	302.77	352.10	0.54	2.43	0.63
18.88	2.00	2.00	53.00	0.0000	0.00	0.00	2.65	253.56	0.97
0.0000	0.0000	0.00	0.00	0.00	5.30	0.00	0.00	0.00	DDD
DDDDDDDDDD									
2	201107101055	X	2.33	253.60	302.83	379.38	0.54	2.24	0.66
14.53	3.00	2.00	47.00	0.0000	0.00	0.00	2.41	252.82	0.86
0.0000	0.0000	0.00	0.00	0.00	3.60	0.00	0.00	0.00	DDD
DDDDDDDDDD									
2	201107101100	X	2.41	262.39	302.91	432.83	0.54	2.39	0.32
27.09	2.00	2.00	23.00	0.0000	0.00	0.00	2.62	265.83	0.70
0.0000	0.0000	0.00	0.00	0.00	4.00	0.00	0.00	0.00	DDD

ceresco\_raw\_weatherpak\_data.txt

DDDDDDDDDD											
3	201107101100	X	2.31	241.77	302.29	363.84	0.55	2.04	1.09		
23.50	1.00	2.00	328.00	0.0000	0.00	0.00	2.50	239.94	0.92		
0.0000	0.0000	0.00	0.00	0.00	5.30	0.00	0.00	0.00	DDD		
DDDDDDDDDD											
2	201107101105	X	2.03	251.99	303.03	457.88	0.54	1.93	0.63		
32.73	1.00	2.00	46.00	0.0000	0.00	0.00	2.32	253.20	0.79		
0.0000	0.0000	0.00	0.00	0.00	4.00	0.00	0.00	0.00	DDD		
DDDDDDDDDD											
2	201107101110	X	2.05	247.06	303.27	411.44	0.53	1.89	0.80		
28.43	1.00	2.00	46.00	0.0000	0.00	0.00	2.29	247.35	0.83		
0.0000	0.0000	0.00	0.00	0.00	4.30	0.00	0.00	0.00	DDD		
DDDDDDDDDD											
2	201107101120	X	2.48	247.89	302.83	140.69	0.54	2.29	0.93		
23.84	1.00	3.00	36.00	0.0000	0.00	0.00	2.69	249.17	0.83		
0.0000	0.0000	0.00	0.00	0.00	4.20	0.00	0.00	0.00	DDD		
DDDDDDDDDD											
2	201107101125	X	1.86	245.84	302.49	353.06	0.54	1.69	0.76		
26.11	1.00	3.00	18.00	0.0000	0.00	0.00	2.05	244.06	0.56		
0.0000	0.0000	0.00	0.00	0.00	3.60	0.00	0.00	0.00	DDD		
DDDDDDDDDD											
2	201107101130	X	2.03	242.86	302.71	374.00	0.54	1.81	0.93		
20.86	2.00	2.00	41.00	0.0000	0.00	0.00	2.17	241.78	0.72		
0.0000	0.0000	0.00	0.00	0.00	4.40	0.00	0.00	0.00	DDD		
DDDDDDDDDD											
2	201107101135	X	2.13	239.79	302.92	383.07	0.53	1.84	1.07		
18.51	2.00	2.00	42.00	0.0000	0.00	0.00	2.23	237.99	0.80		
0.0000	0.0000	0.00	0.00	0.00	4.10	0.00	0.00	0.00	DDD		
DDDDDDDDDD											
2	201107101140	X	2.03	230.89	302.82	252.64	0.54	1.57	1.28		
13.95	3.00	2.00	25.00	0.0000	0.00	0.00	2.08	232.52	0.76		
0.0000	0.0000	0.00	0.00	0.00	4.20	0.00	0.00	0.00	DDD		
DDDDDDDDDD											
2	201107101145	X	2.05	236.45	303.04	271.37	0.53	1.70	1.13		
16.96	2.00	2.00	44.00	0.0000	0.00	0.00	2.14	236.27	0.69		
0.0000	0.0000	0.00	0.00	0.00	3.30	0.00	0.00	0.00	DDD		
DDDDDDDDDD											
2	201107101150	X	1.94	237.85	303.07	257.18	0.53	1.64	1.03		
15.32	3.00	2.00	44.00	0.0000	0.00	0.00	2.01	237.15	0.71		
0.0000	0.0000	0.00	0.00	0.00	3.30	0.00	0.00	0.00	DDD		
DDDDDDDDDD											
2	201107101155	X	2.10	243.84	303.07	351.52	0.52	1.89	0.93		
16.06	3.00	2.00	44.00	0.0000	0.00	0.00	2.20	241.89	0.68		
0.0000	0.0000	0.00	0.00	0.00	4.10	0.00	0.00	0.00	DDD		
DDDDDDDDDD											
2	201107101200	X	2.18	234.38	303.27	419.51	0.52	1.77	1.27		
25.54	1.00	2.00	47.00	0.0000	0.00	0.00	2.41	232.12	1.01		
0.0000	0.0000	0.00	0.00	0.00	4.50	0.00	0.00	0.00	DDD		
DDDDDDDDDD											
3	201107101200	X	2.12	240.48	303.01	340.80	0.53	1.85	1.05		
22.83	1.00	2.00	286.00	0.0000	0.00	0.00	2.29	239.60	0.88		
0.0000	0.0000	0.00	0.00	0.00	4.50	0.00	0.00	0.00	DDD		
DDDDDDDDDD											
2	201107101205	X	2.07	232.61	303.27	348.04	0.52	1.65	1.26		
23.27	1.00	2.00	40.00	0.0000	0.00	0.00	2.27	231.01	0.86		
0.0000	0.0000	0.00	0.00	0.00	3.20	0.00	0.00	0.00	DDD		
DDDDDDDDDD											
2	201107101210	X	2.24	241.84	303.26	363.00	0.51	1.97	1.06		
32.10	1.00	2.00	38.00	0.0000	0.00	0.00	2.51	242.85	1.10		
0.0000	0.0000	0.00	0.00	0.00	5.00	0.00	0.00	0.00	DDD		
DDDDDDDDDD											
2	201107101215	X	2.21	216.95	303.45	406.31	0.50	1.33	1.77		
34.51	1.00	2.00	45.00	0.0000	0.00	0.00	2.59	219.20	1.07		

ceresco\_raw\_weatherpak\_data.txt

0.0000	0.0000	0.00	0.00	0.00	4.70	0.00	0.00	0.00	0.00	DDD	
DDDDDDDDDD											
2	201107101220	X	1.94	216.32	303.65	430.85	0.50	1.15	1.57		
34.52	1.00	2.00	37.00	0.0000	0.00	0.00	2.28	217.84	1.03		
0.0000	0.0000	0.00	0.00	0.00	4.60	0.00	0.00	0.00	DDD		
DDDDDDDDDD											
2	201107101225	X	2.78	195.43	304.03	413.17	0.47	0.74	2.68		
25.01	1.00	2.00	23.00	0.0000	0.00	0.00	3.07	186.26	3.76		
0.0000	0.0000	0.00	0.00	0.00	21.00	0.00	0.00	0.00	DDD		
DDDDDDDDDD											
2	201107101230	X	1.73	237.89	304.13	464.72	0.47	1.47	0.92		
36.13	1.00	2.00	25.00	0.0000	0.00	0.00	2.11	237.68	0.89		
0.0000	0.0000	0.00	0.00	0.00	3.60	0.00	0.00	0.00	DDD		
DDDDDDDDDD											
2	201107101235	X	1.65	215.85	304.15	389.47	0.47	0.97	1.34		
38.05	1.00	1.00	41.00	0.0000	0.00	0.00	2.08	217.15	0.79		
0.0000	0.0000	0.00	0.00	0.00	3.10	0.00	0.00	0.00	DDD		
DDDDDDDDDD											
2	201107101240	X	2.04	218.31	304.08	216.80	0.48	1.26	1.60		
17.42	1.00	1.00	20.00	0.0000	0.00	0.00	2.12	220.10	0.56		
0.0000	0.0000	0.00	0.00	0.00	3.30	0.00	0.00	0.00	DDD		
DDDDDDDDDD											
2	201107101245	X	2.11	232.56	304.06	303.99	0.47	1.68	1.28		
22.82	1.00	1.00	39.00	0.0000	0.00	0.00	2.30	230.03	0.71		
0.0000	0.0000	0.00	0.00	0.00	4.50	0.00	0.00	0.00	DDD		
DDDDDDDDDD											
2	201107101250	X	2.36	233.79	304.00	319.92	0.47	1.90	1.39		
20.76	2.00	2.00	37.00	0.0000	0.00	0.00	2.51	231.66	0.86		
0.0000	0.0000	0.00	0.00	0.00	5.30	0.00	0.00	0.00	DDD		
DDDDDDDDDD											
2	201107101255	X	2.37	238.21	303.81	258.62	0.47	2.01	1.25		
19.08	2.00	3.00	39.00	0.0000	0.00	0.00	2.50	235.87	0.81		
0.0000	0.0000	0.00	0.00	0.00	4.10	0.00	0.00	0.00	DDD		
DDDDDDDDDD											
2	201107101300	X	2.51	235.10	303.56	174.70	0.49	2.06	1.44		
25.32	2.00	3.00	20.00	0.0000	0.00	0.00	2.74	231.05	0.98		
0.0000	0.0000	0.00	0.00	0.00	5.50	0.00	0.00	0.00	DDD		
DDDDDDDDDD											
3	201107101300	X	2.09	225.28	303.74	342.83	0.48	1.49	1.47		
32.58	1.00	2.00	257.00	0.0000	0.00	0.00	2.43	224.05	1.52		
0.0000	0.0000	0.00	0.00	0.00	21.00	0.00	0.00	0.00	DDD		
DDDDDDDDDD											
2	201107101305	X	1.65	227.60	303.96	397.08	0.48	1.22	1.12		
29.87	1.00	3.00	12.00	0.0000	0.00	0.00	1.87	227.17	0.43		
0.0000	0.0000	0.00	0.00	0.00	2.60	0.00	0.00	0.00	DDD		
DDDDDDDDDD											
2	201107101310	X	1.97	226.20	304.09	366.94	0.47	1.42	1.36		
27.41	1.00	2.00	39.00	0.0000	0.00	0.00	2.18	227.86	0.70		
0.0000	0.0000	0.00	0.00	0.00	3.80	0.00	0.00	0.00	DDD		
DDDDDDDDDD											
2	201107101315	X	2.29	225.54	304.11	407.91	0.47	1.63	1.60		
26.14	1.00	2.00	37.00	0.0000	0.00	0.00	2.53	227.70	1.02		
0.0000	0.0000	0.00	0.00	0.00	5.30	0.00	0.00	0.00	DDD		
DDDDDDDDDD											
2	201107101320	X	2.22	230.34	304.16	396.51	0.47	1.71	1.42		
22.04	1.00	2.00	51.00	0.0000	0.00	0.00	2.40	231.43	0.87		
0.0000	0.0000	0.00	0.00	0.00	3.80	0.00	0.00	0.00	DDD		
DDDDDDDDDD											
2	201107101325	X	2.07	223.15	304.25	355.67	0.46	1.42	1.51		
25.65	1.00	2.00	46.00	0.0000	0.00	0.00	2.29	223.41	0.84		
0.0000	0.0000	0.00	0.00	0.00	4.00	0.00	0.00	0.00	DDD		
DDDDDDDDDD											
2	201107101330	X	1.69	233.01	304.39	359.00	0.46	1.35	1.02		

ceresco\_raw\_weatherpak\_data.txt

31.22	1.00	1.00	46.00	0.0000	0.00	0.00	2.00	230.82	0.84	
0.0000	0.0000	0.00	0.00	0.00	4.40	0.00	0.00	0.00	DDD	
DDDDDDDDDD										
2	201107101335		X	1.98	238.74	304.53	356.08	0.45	1.70	1.03
28.74	1.00	1.00	36.00	0.0000	0.00	0.00	2.29	235.45	1.12	
0.0000	0.0000	0.00	0.00	0.00	5.00	0.00	0.00	0.00	DDD	
DDDDDDDDDD										
2	201107101340		X	1.85	223.59	304.50	405.49	0.45	1.27	1.34
28.74	1.00	1.00	40.00	0.0000	0.00	0.00	2.12	224.09	1.01	
0.0000	0.0000	0.00	0.00	0.00	3.50	0.00	0.00	0.00	DDD	
DDDDDDDDDD										
2	201107101345		X	2.59	207.16	304.47	446.54	0.44	1.18	2.31
30.07	1.00	1.00	13.00	0.0000	0.00	0.00	2.95	205.92	1.21	
0.0000	0.0000	0.00	0.00	0.00	5.30	0.00	0.00	0.00	DDD	
DDDDDDDDDD										
2	201107101350		X	2.64	239.12	304.57	384.22	0.44	2.27	1.36
19.47	1.00	2.00	18.00	0.0000	0.00	0.00	2.82	235.72	0.86	
0.0000	0.0000	0.00	0.00	0.00	5.00	0.00	0.00	0.00	DDD	
DDDDDDDDDD										
2	201107101355		X	2.65	248.45	304.59	407.71	0.44	2.47	0.97
20.08	1.00	2.00	43.00	0.0000	0.00	0.00	2.82	246.17	0.81	
0.0000	0.0000	0.00	0.00	0.00	5.00	0.00	0.00	0.00	DDD	
DDDDDDDDDD										
2	201107101400		X	2.11	234.64	304.79	428.50	0.44	1.72	1.22
19.46	2.00	2.00	14.00	0.0000	0.00	0.00	2.21	233.29	0.52	
0.0000	0.0000	0.00	0.00	0.00	3.40	0.00	0.00	0.00	DDD	
DDDDDDDDDD										
3	201107101400		X	2.12	231.46	304.41	392.35	0.45	1.66	1.32
27.42	1.00	2.00	227.00	0.0000	0.00	0.00	2.39	230.46	0.99	
0.0000	0.0000	0.00	0.00	0.00	5.30	0.00	0.00	0.00	DDD	
DDDDDDDDDD										
2	201107101405		X	1.87	226.82	304.86	427.19	0.43	1.37	1.28
26.09	1.00	2.00	45.00	0.0000	0.00	0.00	2.08	223.91	0.72	
0.0000	0.0000	0.00	0.00	0.00	4.40	0.00	0.00	0.00	DDD	
DDDDDDDDDD										
2	201107101410		X	1.90	221.30	304.83	326.00	0.43	1.25	1.42
24.42	1.00	1.00	37.00	0.0000	0.00	0.00	2.08	218.68	0.77	
0.0000	0.0000	0.00	0.00	0.00	4.40	0.00	0.00	0.00	DDD	
DDDDDDDDDD										
2	201107101415		X	2.11	220.98	304.84	350.36	0.42	1.38	1.59
20.06	1.00	1.00	39.00	0.0000	0.00	0.00	2.23	219.85	0.83	
0.0000	0.0000	0.00	0.00	0.00	4.00	0.00	0.00	0.00	DDD	
DDDDDDDDDD										
2	201107101420		X	2.31	218.65	304.91	366.32	0.42	1.44	1.80
18.89	2.00	2.00	42.00	0.0000	0.00	0.00	2.41	218.43	1.08	
0.0000	0.0000	0.00	0.00	0.00	6.30	0.00	0.00	0.00	DDD	
DDDDDDDDDD										
2	201107101425		X	1.65	216.52	305.04	322.84	0.41	0.98	1.33
34.40	1.00	2.00	19.00	0.0000	0.00	0.00	1.91	224.89	0.83	
0.0000	0.0000	0.00	0.00	0.00	3.50	0.00	0.00	0.00	DDD	
DDDDDDDDDD										
2	201107101430		X	2.07	208.54	305.00	340.79	0.41	0.99	1.82
31.66	1.00	2.00	44.00	0.0000	0.00	0.00	2.29	211.54	0.93	
0.0000	0.0000	0.00	0.00	0.00	4.10	0.00	0.00	0.00	DDD	
DDDDDDDDDD										
2	201107101435		X	2.10	210.31	305.14	360.17	0.41	1.06	1.81
31.25	1.00	2.00	49.00	0.0000	0.00	0.00	2.34	207.62	0.96	
0.0000	0.0000	0.00	0.00	0.00	4.30	0.00	0.00	0.00	DDD	
DDDDDDDDDD										
2	201107101440		X	2.14	213.98	305.15	367.30	0.40	1.19	1.77
27.99	1.00	2.00	39.00	0.0000	0.00	0.00	2.34	214.33	1.02	
0.0000	0.0000	0.00	0.00	0.00	4.90	0.00	0.00	0.00	DDD	
DDDDDDDDDD										

ceresco\_raw\_weatherpak\_data.txt

2	201107101445	X	1.86	215.90	305.23	365.45	0.39	1.09	1.51
29.11	1.00	1.00	41.00	0.0000	0.00	0.00	2.10	218.07	1.03
0.0000	0.0000	0.00	0.00	0.00	4.50	0.00	0.00	0.00	DDD
DDDDDDDDDD									
2	201107101450	X	3.04	266.11	305.24	340.50	0.41	3.04	0.21
15.70	1.00	1.00	16.00	0.0000	0.00	0.00	3.15	265.31	0.68
0.0000	0.0000	0.00	0.00	0.00	4.50	0.00	0.00	0.00	DDD
DDDDDDDDDD									
2	201107101455	X	1.59	274.69	305.47	334.24	0.40	1.58	0.76
-0.13	46.32	1.00	1.00	17.00	0.0000	0.00	0.00	2.11	271.71
0.0000	0.0000	0.00	0.00	0.00	3.40	0.00	0.00	0.00	DDD
DDDDDDDDDD									
2	201107101500	X	1.58	228.37	305.45	338.33	0.39	1.18	1.05
52.88	1.00	1.00	39.00	0.0000	0.00	0.00	2.34	235.76	1.10
0.0000	0.0000	0.00	0.00	0.00	5.20	0.00	0.00	0.00	DDD
DDDDDDDDDD									
3	201107101500	X	2.00	221.36	305.06	357.45	0.41	1.32	1.50
33.51	1.00	1.00	259.00	0.0000	0.00	0.00	2.33	221.33	1.02
0.0000	0.0000	0.00	0.00	0.00	6.30	0.00	0.00	0.00	DDD
DDDDDDDDDD									
2	201107101505	X	1.66	207.87	305.51	339.41	0.37	0.77	1.46
20.69	1.00	1.00	17.00	0.0000	0.00	0.00	1.72	204.53	0.76
0.0000	0.0000	0.00	0.00	0.00	4.00	0.00	0.00	0.00	DDD
DDDDDDDDDD									
2	201107101510	X	2.05	215.51	305.52	336.17	0.38	1.19	1.67
21.76	2.00	2.00	45.00	0.0000	0.00	0.00	2.17	212.09	0.86
0.0000	0.0000	0.00	0.00	0.00	3.90	0.00	0.00	0.00	DDD
DDDDDDDDDD									
2	201107101515	X	2.18	234.89	305.49	328.06	0.39	1.78	1.25
25.41	1.00	2.00	44.00	0.0000	0.00	0.00	2.36	230.98	0.89
0.0000	0.0000	0.00	0.00	0.00	4.30	0.00	0.00	0.00	DDD
DDDDDDDDDD									
2	201107101520	X	1.96	243.06	305.57	323.27	0.39	1.74	0.89
20.85	1.00	2.00	22.00	0.0000	0.00	0.00	2.07	240.55	0.77
0.0000	0.0000	0.00	0.00	0.00	4.30	0.00	0.00	0.00	DDD
DDDDDDDDDD									
2	201107101525	X	2.56	251.74	305.62	321.18	0.40	2.43	0.80
15.42	1.00	2.00	17.00	0.0000	0.00	0.00	2.65	249.82	0.73
0.0000	0.0000	0.00	0.00	0.00	5.10	0.00	0.00	0.00	DDD
DDDDDDDDDD									
2	201107101530	X	2.26	249.58	305.68	321.52	0.40	2.12	0.79
18.37	2.00	2.00	34.00	0.0000	0.00	0.00	2.37	245.13	0.84
0.0000	0.0000	0.00	0.00	0.00	3.20	0.00	0.00	0.00	DDD
DDDDDDDDDD									
2	201107101535	X	2.37	250.60	305.69	281.78	0.40	2.24	0.79
18.06	2.00	3.00	41.00	0.0000	0.00	0.00	2.48	247.45	0.85
0.0000	0.0000	0.00	0.00	0.00	5.00	0.00	0.00	0.00	DDD
DDDDDDDDDD									
2	201107101540	X	2.20	221.47	305.45	305.32	0.40	1.46	1.65
19.49	2.00	3.00	28.00	0.0000	0.00	0.00	2.33	222.14	0.59
0.0000	0.0000	0.00	0.00	0.00	4.00	0.00	0.00	0.00	DDD
DDDDDDDDDD									
2	201107101545	X	1.85	217.37	305.63	293.08	0.39	1.12	1.47
25.06	1.00	3.00	50.00	0.0000	0.00	0.00	2.04	220.88	0.74
0.0000	0.0000	0.00	0.00	0.00	4.00	0.00	0.00	0.00	DDD
DDDDDDDDDD									
2	201107101550	X	1.98	234.08	305.83	263.52	0.39	1.61	1.16
27.63	1.00	2.00	45.00	0.0000	0.00	0.00	2.26	233.26	0.87
0.0000	0.0000	0.00	0.00	0.00	3.80	0.00	0.00	0.00	DDD
DDDDDDDDDD									
2	201107101555	X	1.98	237.45	305.74	252.28	0.39	1.67	1.07
25.66	1.00	2.00	43.00	0.0000	0.00	0.00	2.21	237.96	0.69
0.0000	0.0000	0.00	0.00	0.00	2.90	0.00	0.00	0.00	DDD



ceresco\_raw\_weatherpak\_data.txt

DDDDDDDDDD	2	201107101600	X	1.89	245.09	305.71	248.25	0.39	1.71	0.79
	27.13	1.00	2.00	39.00	0.0000	0.00	0.00	2.14	242.21	0.74
	0.0000	0.0000	0.00	0.00	0.00	3.70	0.00	0.00	0.00	DDD
DDDDDDDDDD	3	201107101600	X	2.03	236.90	305.64	291.43	0.39	1.70	1.11
	25.84	1.00	3.00	257.00	0.0000	0.00	0.00	2.25	234.63	0.84
	0.0000	0.0000	0.00	0.00	0.00	5.10	0.00	0.00	0.00	DDD
DDDDDDDDDD	2	201107101605	X	1.59	250.32	305.78	250.20	0.38	1.50	0.54
	33.97	1.00	2.00	37.00	0.0000	0.00	0.00	1.88	249.36	0.69
	0.0000	0.0000	0.00	0.00	0.00	2.70	0.00	0.00	0.00	DDD
DDDDDDDDDD	2	201107101610	X	2.01	246.80	305.76	250.06	0.39	1.85	0.79
	28.65	1.00	2.00	37.00	0.0000	0.00	0.00	2.21	244.67	0.99
	0.0000	0.0000	0.00	0.00	0.00	4.30	0.00	0.00	0.00	DDD
DDDDDDDDDD	2	201107101615	X	2.26	248.17	305.52	245.64	0.39	2.10	0.84
	22.20	1.00	3.00	38.00	0.0000	0.00	0.00	2.39	246.53	0.93
	0.0000	0.0000	0.00	0.00	0.00	5.10	0.00	0.00	0.00	DDD
DDDDDDDDDD	2	201107101620	X	1.99	261.36	305.40	262.14	0.39	1.97	0.30
	18.14	2.00	3.00	14.00	0.0000	0.00	0.00	2.08	261.79	0.39
	0.0000	0.0000	0.00	0.00	0.00	2.90	0.00	0.00	0.00	DDD
DDDDDDDDDD	2	201107101625	X	2.23	259.00	305.65	206.48	0.40	2.19	0.43
	22.37	2.00	3.00	27.00	0.0000	0.00	0.00	2.41	252.44	1.02
	0.0000	0.0000	0.00	0.00	0.00	4.30	0.00	0.00	0.00	DDD
DDDDDDDDDD	2	201107101630	X	1.89	233.51	305.59	197.37	0.40	1.52	1.12
	30.13	1.00	2.00	44.00	0.0000	0.00	0.00	2.25	230.78	0.95
	0.0000	0.0000	0.00	0.00	0.00	3.80	0.00	0.00	0.00	DDD
DDDDDDDDDD	2	201107101635	X	2.03	225.82	305.45	208.08	0.40	1.45	1.41
	26.53	1.00	2.00	32.00	0.0000	0.00	0.00	2.30	225.20	0.94
	0.0000	0.0000	0.00	0.00	0.00	3.70	0.00	0.00	0.00	DDD
DDDDDDDDDD	2	201107101640	X	2.14	214.88	305.27	215.87	0.40	1.22	1.75
	23.10	1.00	3.00	41.00	0.0000	0.00	0.00	2.35	215.42	0.88
	0.0000	0.0000	0.00	0.00	0.00	3.70	0.00	0.00	0.00	DDD
DDDDDDDDDD	2	201107101645	X	2.03	201.80	305.21	212.98	0.40	0.75	1.88
	23.51	1.00	3.00	40.00	0.0000	0.00	0.00	2.22	202.95	0.84
	0.0000	0.0000	0.00	0.00	0.00	3.80	0.00	0.00	0.00	DDD
DDDDDDDDDD	2	201107101650	X	1.41	217.59	305.36	209.48	0.40	0.86	1.12
	42.19	1.00	2.00	41.00	0.0000	0.00	0.00	1.75	227.17	0.73
	0.0000	0.0000	0.00	0.00	0.00	2.40	0.00	0.00	0.00	DDD
DDDDDDDDDD	2	201107101655	X	2.28	266.40	306.36	248.50	0.39	2.28	0.14
	26.08	1.00	2.00	10.00	0.0000	0.00	0.00	2.50	270.30	0.94
	0.0000	0.0000	0.00	0.00	0.00	4.10	0.00	0.00	0.00	DDD
DDDDDDDDDD	2	201107101700	X	2.33	267.98	306.14	244.64	0.39	2.32	0.08
	19.20	3.00	3.00	51.00	0.0000	0.00	0.00	2.44	269.77	0.90
	0.0000	0.0000	0.00	0.00	0.00	4.30	0.00	0.00	0.00	DDD
DDDDDDDDDD	3	201107101700	X	1.86	239.91	305.57	232.29	0.40	1.61	0.93
	34.15	1.00	2.00	244.00	0.0000	0.00	0.00	2.20	239.10	0.93
	0.0000	0.0000	0.00	0.00	0.00	5.10	0.00	0.00	0.00	DDD
DDDDDDDDDD	2	201107101705	X	1.90	247.64	305.91	223.48	0.40	1.76	0.72
	28.97	1.00	2.00	51.00	0.0000	0.00	0.00	2.13	245.00	0.78

ceresco\_raw\_weatherpak\_data.txt

0.0000	0.0000	0.00	0.00	0.00	3.80	0.00	0.00	0.00	0.00	DDD	
DDDDDDDDDD											
2	201107101710	X	2.10	241.29	305.67	209.57	0.41	1.85	1.01		
21.20	1.00	3.00	51.00	0.0000	0.00	0.00	2.24	240.92	0.73		
0.0000	0.0000	0.00	0.00	0.00	4.00	0.00	0.00	0.00	DDD		
DDDDDDDDDD											
2	201107101715	X	1.86	236.84	305.63	208.61	0.41	1.56	1.02		
17.72	1.00	2.00	51.00	0.0000	0.00	0.00	1.95	235.36	0.72		
0.0000	0.0000	0.00	0.00	0.00	3.40	0.00	0.00	0.00	DDD		
DDDDDDDDDD											
2	201107101720	X	1.98	227.50	305.51	206.52	0.42	1.46	1.34		
19.98	2.00	2.00	51.00	0.0000	0.00	0.00	2.10	226.58	0.71		
0.0000	0.0000	0.00	0.00	0.00	4.00	0.00	0.00	0.00	DDD		
DDDDDDDDDD											
2	201107101725	X	1.80	216.03	305.41	200.49	0.43	1.06	1.45		
19.68	2.00	2.00	51.00	0.0000	0.00	0.00	1.91	216.12	0.61		
0.0000	0.0000	0.00	0.00	0.00	2.70	0.00	0.00	0.00	DDD		
DDDDDDDDDD											
2	201107101730	X	1.48	221.92	305.52	195.87	0.43	0.99	1.10		
20.95	2.00	2.00	51.00	0.0000	0.00	0.00	1.58	223.99	0.53		
0.0000	0.0000	0.00	0.00	0.00	2.20	0.00	0.00	0.00	DDD		
DDDDDDDDDD											
2	201107101735	X	1.43	212.32	305.54	187.48	0.42	0.76	1.21		
20.35	2.00	2.00	51.00	0.0000	0.00	0.00	1.52	213.98	0.55		
0.0000	0.0000	0.00	0.00	0.00	2.70	0.00	0.00	0.00	DDD		
DDDDDDDDDD											
2	201107101740	X	1.90	228.44	305.45	173.92	0.42	1.42	1.26		
21.42	2.00	2.00	51.00	0.0000	0.00	0.00	2.02	225.11	0.83		
0.0000	0.0000	0.00	0.00	0.00	3.80	0.00	0.00	0.00	DDD		
DDDDDDDDDD											
2	201107101745	X	1.74	227.68	305.28	168.91	0.42	1.28	1.17		
20.16	2.00	2.00	51.00	0.0000	0.00	0.00	1.82	224.89	0.75		
0.0000	0.0000	0.00	0.00	0.00	3.30	0.00	0.00	0.00	DDD		
DDDDDDDDDD											
2	201107101750	X	1.56	223.72	305.31	167.84	0.42	1.08	1.12		
22.00	2.00	2.00	51.00	0.0000	0.00	0.00	1.67	222.48	0.75		
0.0000	0.0000	0.00	0.00	0.00	3.70	0.00	0.00	0.00	DDD		
DDDDDDDDDD											
2	201107101755	X	1.60	230.47	305.26	163.35	0.43	1.23	1.02		
19.09	2.00	2.00	51.00	0.0000	0.00	0.00	1.68	229.98	0.63		
0.0000	0.0000	0.00	0.00	0.00	2.80	0.00	0.00	0.00	DDD		
DDDDDDDDDD											
2	201107101800	X	1.53	234.59	305.25	155.14	0.43	1.25	0.89		
16.36	6.00	4.00	51.00	0.0000	0.00	0.00	1.59	234.91	0.49		
0.0000	0.0000	0.00	0.00	0.00	2.60	0.00	0.00	0.00	DDD		
DDDDDDDDDD											
3	201107101800	X	1.70	227.87	305.43	185.92	0.42	1.26	1.14		
21.37	6.00	4.00	381.00	0.0000	0.00	0.00	1.82	226.95	0.70		
0.0000	0.0000	0.00	0.00	0.00	4.00	0.00	0.00	0.00	DDD		
DDDDDDDDDD											
2	201107101805	X	1.54	244.78	305.26	148.53	0.42	1.40	0.66		
21.51	6.00	4.00	51.00	0.0000	0.00	0.00	1.66	243.53	0.58		
0.0000	0.0000	0.00	0.00	0.00	3.00	0.00	0.00	0.00	DDD		
DDDDDDDDDD											
2	201107101810	X	1.52	255.38	305.21	138.58	0.43	1.48	0.38		
22.40	6.00	4.00	50.00	0.0000	0.00	0.00	1.64	254.38	0.60		
0.0000	0.0000	0.00	0.00	0.00	2.70	0.00	0.00	0.00	DDD		
DDDDDDDDDD											
2	201107101815	X	1.46	258.67	305.04	86.95	0.44	1.43	0.29		
16.35	6.00	4.00	52.00	0.0000	0.00	0.00	1.52	257.46	0.49		
0.0000	0.0000	0.00	0.00	0.00	2.30	0.00	0.00	0.00	DDD		
DDDDDDDDDD											
2	201107101820	X	1.28	254.24	304.85	66.41	0.45	1.23	0.35		

ceresco\_raw\_weatherpak\_data.txt

20.07	6.00	4.00	51.00	0.0000	0.00	0.00	1.36	252.23	0.42	
0.0000	0.0000	0.00	0.00	0.00	2.30	0.00	0.00	0.00	DDD	
DDDDDDDDDD										
2	201107101825		X	1.08	251.50	304.68	67.54	0.46	1.02	0.34
15.76	5.00	4.00	51.00	0.0000	0.00	0.00	1.12	249.86	0.38	
0.0000	0.0000	0.00	0.00	0.00	1.90	0.00	0.00	0.00	DDD	
DDDDDDDDDD										
2	201107101830		X	1.13	250.87	304.55	68.18	0.46	1.07	0.37
14.43	5.00	4.00	51.00	0.0000	0.00	0.00	1.16	249.41	0.36	
0.0000	0.0000	0.00	0.00	0.00	2.00	0.00	0.00	0.00	DDD	
DDDDDDDDDD										
2	201107101835		X	1.09	247.40	304.40	71.21	0.47	1.01	0.42
14.42	5.00	4.00	51.00	0.0000	0.00	0.00	1.13	246.15	0.29	
0.0000	0.0000	0.00	0.00	0.00	1.80	0.00	0.00	0.00	DDD	
DDDDDDDDDD										
2	201107101840		X	1.05	236.49	304.32	74.21	0.48	0.88	0.58
15.55	5.00	4.00	51.00	0.0000	0.00	0.00	1.09	236.55	0.29	
0.0000	0.0000	0.00	0.00	0.00	1.80	0.00	0.00	0.00	DDD	
DDDDDDDDDD										
2	201107101845		X	0.98	237.51	304.29	80.69	0.48	0.83	0.53
13.59	5.00	4.00	48.00	0.0000	0.00	0.00	1.01	237.60	0.25	
0.0000	0.0000	0.00	0.00	0.00	1.40	0.00	0.00	0.00	DDD	
DDDDDDDDDD										
2	201107101850		X	0.99	243.09	304.34	88.88	0.48	0.88	0.45
16.39	5.00	4.00	54.00	0.0000	0.00	0.00	1.03	243.66	0.28	
0.0000	0.0000	0.00	0.00	0.00	1.90	0.00	0.00	0.00	DDD	
DDDDDDDDDD										
2	201107101855		X	0.86	238.28	304.36	69.52	0.49	0.73	0.45
16.25	5.00	4.00	51.00	0.0000	0.00	0.00	0.89	238.07	0.34	
0.0000	0.0000	0.00	0.00	0.00	1.80	0.00	0.00	0.00	DDD	
DDDDDDDDDD										
2	201107101900		X	0.89	242.38	304.29	56.55	0.49	0.79	0.41
14.05	5.00	6.00	51.00	0.0000	0.00	0.00	0.92	241.48	0.28	
0.0000	0.0000	0.00	0.00	0.00	1.40	0.00	0.00	0.00	DDD	
DDDDDDDDDD										
3	201107101900		X	1.14	246.86	304.62	84.84	0.46	1.05	0.45
18.65	6.00	5.00	381.00	0.0000	0.00	0.00	1.21	245.24	0.46	
0.0000	0.0000	0.00	0.00	0.00	3.00	0.00	0.00	0.00	DDD	
DDDDDDDDDD										
2	201107101905		X	0.99	245.53	304.12	38.59	0.49	0.91	0.41
12.34	5.00	6.00	50.00	0.0000	0.00	0.00	1.01	244.44	0.29	
0.0000	0.0000	0.00	0.00	0.00	1.60	0.00	0.00	0.00	DDD	
DDDDDDDDDD										
2	201107101910		X	0.88	245.07	303.88	29.22	0.50	0.80	0.37
10.30	4.00	6.00	52.00	0.0000	0.00	0.00	0.89	244.68	0.32	
0.0000	0.0000	0.00	0.00	0.00	1.90	0.00	0.00	0.00	DDD	
DDDDDDDDDD										
2	201107101915		X	0.97	254.86	303.69	24.21	0.51	0.94	0.25
16.57	5.00	6.00	51.00	0.0000	0.00	0.00	1.01	250.50	1.42	
0.0000	0.0000	0.00	0.00	0.00	11.00	0.00	0.00	0.00	DDD	
DDDDDDDDDD										
2	201107101920		X	1.02	243.94	303.42	21.79	0.52	0.91	0.45
16.11	5.00	6.00	51.00	0.0000	0.00	0.00	1.06	243.34	1.68	
0.0000	0.0000	0.00	0.00	0.00	11.00	0.00	0.00	0.00	DDD	
DDDDDDDDDD										
2	201107101925		X	1.02	252.21	303.20	23.60	0.53	0.97	0.31
20.32	6.00	5.00	51.00	0.0000	0.00	0.00	1.14	238.57	2.36	
0.0000	0.0000	0.00	0.00	0.00	16.00	0.00	0.00	0.00	DDD	
DDDDDDDDDD										
2	201107101930		X	0.65	245.04	303.09	24.50	0.53	0.59	0.28
19.37	6.00	6.00	51.00	0.0000	0.00	0.00	0.72	235.88	1.53	
0.0000	0.0000	0.00	0.00	0.00	1.10	0.00	0.00	0.00	DDD	
DDDDDDDDDD										

ceresco\_raw\_weatherpak\_data.txt

2	201107101935	X	0.59	242.28	303.07	20.54	0.52	0.52	0.27
16.05	6.00	6.00	51.00	0.0000	0.00	0.00	0.63	238.17	0.99
0.0000	0.0000	0.00	0.00	0.00	1.30	0.00	0.00	0.00	DDD
DDDDDDDDDD									
2	201107101940	X	0.71	253.93	302.99	15.14	0.53	0.68	0.20
16.13	5.00	6.00	51.00	0.0000	0.00	0.00	0.74	249.79	0.67
0.0000	0.0000	0.00	0.00	0.00	1.30	0.00	0.00	0.00	DDD
DDDDDDDDDD									
2	201107101945	X	0.92	257.40	302.74	11.12	0.54	0.90	0.20
11.81	5.00	6.00	51.00	0.0000	0.00	0.00	0.93	255.19	0.47
0.0000	0.0000	0.00	0.00	0.00	1.30	0.00	0.00	0.00	DDD
DDDDDDDDDD									
2	201107101950	X	0.77	253.25	302.43	7.95	0.55	0.74	0.22
11.40	4.00	6.00	51.00	0.0000	0.00	0.00	0.79	250.29	0.37
0.0000	0.0000	0.00	0.00	0.00	1.20	0.00	0.00	0.00	DDD
DDDDDDDDDD									
2	201107101955	X	0.74	256.59	302.27	5.63	0.56	0.72	0.17
10.99	4.00	6.00	51.00	0.0000	0.00	0.00	0.75	254.91	0.26
0.0000	0.0000	0.00	0.00	0.00	1.00	0.00	0.00	0.00	DDD
DDDDDDDDDD									
2	201107102000	X	0.74	263.79	302.08	4.08	0.57	0.74	0.08
10.92	4.00	6.00	51.00	0.0000	0.00	0.00	0.75	263.29	0.20
0.0000	0.0000	0.00	0.00	0.00	1.10	0.00	0.00	0.00	DDD
DDDDDDDDDD									
3	201107102000	X	0.84	251.94	303.04	19.58	0.53	0.80	0.26
16.97	5.00	6.00	381.00	0.0000	0.00	0.00	0.88	248.50	1.11
0.0000	0.0000	0.00	0.00	0.00	16.00	0.00	0.00	0.00	DDD
DDDDDDDDDD									
2	201107102005	X	0.85	259.99	301.77	3.03	0.58	0.84	0.15
9.94	4.00	6.00	51.00	0.0000	0.00	0.00	0.86	260.14	0.18
0.0000	0.0000	0.00	0.00	0.00	1.20	0.00	0.00	0.00	DDD
DDDDDDDDDD									
2	201107102010	X	0.62	238.80	301.51	2.15	0.59	0.53	0.32
31.68	6.00	6.00	51.00	0.0000	0.00	0.00	0.70	230.21	0.20
0.0000	0.0000	0.00	0.00	0.00	0.90	0.00	0.00	0.00	DDD
DDDDDDDDDD									
2	201107102015	X	0.53	232.68	301.29	1.71	0.60	0.42	0.32
21.43	6.00	6.00	51.00	0.0000	0.00	0.00	0.57	228.46	0.17
0.0000	0.0000	0.00	0.00	0.00	0.70	0.00	0.00	0.00	DDD
DDDDDDDDDD									
2	201107102020	X	0.32	218.53	301.19	1.29	0.61	0.20	0.25
26.10	6.00	6.00	51.00	0.0000	0.00	0.00	0.36	207.72	0.19
0.0000	0.0000	0.00	0.00	0.00	0.30	0.00	0.00	0.00	DDD
DDDDDDDDDD									
2	201107102025	X	0.37	209.40	301.07	0.69	0.62	0.18	0.32
26.20	6.00	6.00	51.00	0.0000	0.00	0.00	0.42	208.69	0.17
0.0000	0.0000	0.00	0.00	0.00	0.60	0.00	0.00	0.00	DDD
DDDDDDDDDD									
2	201107102030	X	0.57	191.08	300.84	0.28	0.63	0.11	0.56
24.47	6.00	6.00	51.00	0.0000	0.00	0.00	0.62	196.01	0.26
0.0000	0.0000	0.00	0.00	0.00	1.00	0.00	0.00	0.00	DDD
DDDDDDDDDD									
2	201107102035	X	0.58	178.16	300.60	0.12	0.64	-0.02	0.58
20.82	6.00	6.00	51.00	0.0000	0.00	0.00	0.61	180.16	0.18
0.0000	0.0000	0.00	0.00	0.00	0.80	0.00	0.00	0.00	DDD
DDDDDDDDDD									
2	201107102040	X	0.43	170.80	300.45	0.05	0.66	-0.07	0.43
17.74	6.00	6.00	51.00	0.0000	0.00	0.00	0.45	170.40	0.17
0.0000	0.0000	0.00	0.00	0.00	0.50	0.00	0.00	0.00	DDD
DDDDDDDDDD									
2	201107102045	X	0.42	197.55	300.32	0.02	0.66	0.13	0.40
26.29	6.00	6.00	51.00	0.0000	0.00	0.00	0.47	196.05	0.16
0.0000	0.0000	0.00	0.00	0.00	0.70	0.00	0.00	0.00	DDD

ceresco\_raw\_weatherpak\_data.txt

DDDDDDDDDD										
2	201107102050	X	0.43	222.54	300.22	0.01	0.66	0.29	0.31	
28.12	6.00	6.00	51.00	0.0000	0.00	0.00	0.48	220.78	0.13	
0.0000	0.0000	0.00	0.00	0.00	0.70	0.00	0.00	0.00	DDD	
DDDDDDDDDD										
2	201107102055	X	0.35	206.42	300.19	0.00	0.66	0.16	0.31	
28.09	6.00	6.00	51.00	0.0000	0.00	0.00	0.39	203.11	0.12	
0.0000	0.0000	0.00	0.00	0.00	0.60	0.00	0.00	0.00	DDD	
DDDDDDDDDD										
2	201107102100	X	0.33	177.39	300.12	0.00	0.67	-0.02	0.33	
30.27	6.00	6.00	51.00	0.0000	0.00	0.00	0.38	176.06	0.11	
0.0000	0.0000	0.00	0.00	0.00	0.60	0.00	0.00	0.00	DDD	
DDDDDDDDDD										
3	201107102100	X	0.43	210.90	300.81	1.59	0.63	0.22	0.37	
34.43	6.00	6.00	381.00	0.0000	0.00	0.00	0.53	203.99	0.33	
0.0000	0.0000	0.00	0.00	0.00	1.20	0.00	0.00	0.00	DDD	
DDDDDDDDDD										
2	201107102105	X	0.44	155.79	299.99	0.00	0.68	-0.18	0.40	
25.71	6.00	6.00	51.00	0.0000	0.00	0.00	0.48	157.71	0.19	
0.0000	0.0000	0.00	0.00	0.00	0.90	0.00	0.00	0.00	DDD	
DDDDDDDDDD										
2	201107102110	X	0.39	152.94	299.80	0.00	0.69	-0.18	0.35	
26.44	6.00	6.00	51.00	0.0000	0.00	0.00	0.42	151.06	0.20	
0.0000	0.0000	0.00	0.00	0.00	0.70	0.00	0.00	0.00	DDD	
DDDDDDDDDD										
2	201107102115	X	0.18	78.04	299.80	0.00	0.70	-0.18	0.26	
-0.04	60.48	6.00	6.00	51.00	0.0000	0.00	0.00	0.39	88.32	
0.0000	0.0000	0.00	0.00	0.00	0.70	0.00	0.00	0.00	DDD	
DDDDDDDDDD										
2	201107102120	X	0.27	63.48	299.83	0.00	0.71	-0.24	0.21	
-0.12	42.41	6.00	6.00	51.00	0.0000	0.00	0.00	0.37	72.66	
0.0000	0.0000	0.00	0.00	0.00	0.60	0.00	0.00	0.00	DDD	
DDDDDDDDDD										
2	201107102125	X	0.31	84.57	299.78	0.00	0.72	-0.31	0.17	
-0.03	31.50	6.00	6.00	51.00	0.0000	0.00	0.00	0.37	83.66	
0.0000	0.0000	0.00	0.00	0.00	0.70	0.00	0.00	0.00	DDD	
DDDDDDDDDD										
2	201107102130	X	0.50	112.46	299.50	0.00	0.73	-0.46	0.19	
28.46	6.00	6.00	51.00	0.0000	0.00	0.00	0.55	106.20	0.23	
0.0000	0.0000	0.00	0.00	0.00	0.90	0.00	0.00	0.00	DDD	
DDDDDDDDDD										
2	201107102135	X	0.44	128.75	299.23	0.00	0.75	-0.34	0.28	
27.62	6.00	6.00	51.00	0.0000	0.00	0.00	0.48	127.69	0.16	
0.0000	0.0000	0.00	0.00	0.00	0.60	0.00	0.00	0.00	DDD	
DDDDDDDDDD										
2	201107102140	X	0.44	161.51	299.09	0.00	0.75	-0.14	0.41	
34.83	6.00	6.00	51.00	0.0000	0.00	0.00	0.51	160.38	0.18	
0.0000	0.0000	0.00	0.00	0.00	0.80	0.00	0.00	0.00	DDD	
DDDDDDDDDD										
2	201107102145	X	0.43	176.61	298.93	0.00	0.76	-0.03	0.43	
31.33	6.00	6.00	51.00	0.0000	0.00	0.00	0.49	176.47	0.21	
0.0000	0.0000	0.00	0.00	0.00	0.90	0.00	0.00	0.00	DDD	
DDDDDDDDDD										
2	201107102150	X	0.52	194.86	298.73	0.00	0.75	0.13	0.50	
25.31	6.00	6.00	51.00	0.0000	0.00	0.00	0.56	192.90	0.23	
0.0000	0.0000	0.00	0.00	0.00	0.90	0.00	0.00	0.00	DDD	
DDDDDDDDDD										
2	201107102155	X	0.42	211.52	298.69	0.00	0.75	0.22	0.35	
29.70	6.00	6.00	51.00	0.0000	0.00	0.00	0.46	214.74	0.18	
0.0000	0.0000	0.00	0.00	0.00	0.70	0.00	0.00	0.00	DDD	
DDDDDDDDDD										
2	201107102200	X	0.39	215.01	298.76	0.00	0.74	0.23	0.32	
24.41	6.00	6.00	51.00	0.0000	0.00	0.00	0.43	212.44	0.18	

ceresco\_raw\_weatherpak\_data.txt

0.0000	0.0000	0.00	0.00	0.00	0.80	0.00	0.00	0.00	DDD	
DDDDDDDDDD										
3	201107102200	X	0.28	160.55	299.35	0.09	0.73	-0.09	0.26	
60.24	6.00	6.00	381.00	0.0000	0.00	0.00	0.46	150.59	0.26	
0.0000	0.0000	0.00	0.00	0.00	0.90	0.00	0.00	0.00	DDD	
DDDDDDDDDD										
2	201107102205	X	0.44	208.87	298.76	0.00	0.74	0.21	0.38	
25.22	6.00	6.00	51.00	0.0000	0.00	0.00	0.49	208.77	0.17	
0.0000	0.0000	0.00	0.00	0.00	1.00	0.00	0.00	0.00	DDD	
DDDDDDDDDD										
2	201107102210	X	0.42	193.43	298.71	0.00	0.75	0.10	0.41	
25.90	6.00	6.00	51.00	0.0000	0.00	0.00	0.45	191.73	0.18	
0.0000	0.0000	0.00	0.00	0.00	0.70	0.00	0.00	0.00	DDD	
DDDDDDDDDD										
2	201107102215	X	0.49	181.03	298.63	0.00	0.75	0.01	0.49	
29.18	6.00	6.00	51.00	0.0000	0.00	0.00	0.53	177.93	0.18	
0.0000	0.0000	0.00	0.00	0.00	0.80	0.00	0.00	0.00	DDD	
DDDDDDDDDD										
2	201107102220	X	0.41	145.45	298.58	0.00	0.77	-0.23	0.34	
36.23	6.00	6.00	51.00	0.0000	0.00	0.00	0.51	144.89	0.16	
0.0000	0.0000	0.00	0.00	0.00	0.80	0.00	0.00	0.00	DDD	
DDDDDDDDDD										
2	201107102225	X	0.39	147.57	298.55	0.00	0.77	-0.21	0.33	
27.72	6.00	6.00	51.00	0.0000	0.00	0.00	0.44	148.72	0.12	
0.0000	0.0000	0.00	0.00	0.00	0.60	0.00	0.00	0.00	DDD	
DDDDDDDDDD										
2	201107102230	X	0.50	176.56	298.50	0.00	0.77	-0.03	0.50	
27.50	6.00	6.00	51.00	0.0000	0.00	0.00	0.55	172.75	0.20	
0.0000	0.0000	0.00	0.00	0.00	0.90	0.00	0.00	0.00	DDD	
DDDDDDDDDD										
2	201107102235	X	0.73	188.40	298.41	0.00	0.77	0.11	0.72	
21.29	6.00	6.00	51.00	0.0000	0.00	0.00	0.76	184.66	0.28	
0.0000	0.0000	0.00	0.00	0.00	1.20	0.00	0.00	0.00	DDD	
DDDDDDDDDD										
2	201107102240	X	0.74	194.17	298.36	0.00	0.77	0.18	0.72	
16.48	6.00	6.00	50.00	0.0000	0.00	0.00	0.76	192.62	0.24	
0.0000	0.0000	0.00	0.00	0.00	1.10	0.00	0.00	0.00	DDD	
DDDDDDDDDD										
2	201107102245	X	0.60	198.86	298.41	0.00	0.76	0.19	0.56	
16.08	6.00	6.00	52.00	0.0000	0.00	0.00	0.62	198.65	0.20	
0.0000	0.0000	0.00	0.00	0.00	0.70	0.00	0.00	0.00	DDD	
DDDDDDDDDD										
2	201107102250	X	0.49	221.91	298.45	0.00	0.75	0.33	0.37	
26.86	6.00	6.00	50.00	0.0000	0.00	0.00	0.54	225.29	0.16	
0.0000	0.0000	0.00	0.00	0.00	0.80	0.00	0.00	0.00	DDD	
DDDDDDDDDD										
2	201107102255	X	0.48	251.30	298.43	0.00	0.76	0.46	0.15	
29.96	6.00	6.00	51.00	0.0000	0.00	0.00	0.56	250.47	0.14	
0.0000	0.0000	0.00	0.00	0.00	0.80	0.00	0.00	0.00	DDD	
DDDDDDDDDD										
2	201107102300	X	0.48	257.25	298.32	0.00	0.77	0.47	0.11	
21.14	6.00	6.00	52.00	0.0000	0.00	0.00	0.52	256.56	0.11	
0.0000	0.0000	0.00	0.00	0.00	0.60	0.00	0.00	0.00	DDD	
DDDDDDDDDD										
3	201107102300	X	0.42	198.31	298.53	0.00	0.76	0.13	0.40	
46.85	6.00	6.00	381.00	0.0000	0.00	0.00	0.56	196.11	0.24	
0.0000	0.0000	0.00	0.00	0.00	1.20	0.00	0.00	0.00	DDD	
DDDDDDDDDD										
2	201107102305	X	0.42	235.17	298.22	0.00	0.77	0.34	0.24	
28.92	6.00	6.00	51.00	0.0000	0.00	0.00	0.48	236.58	0.14	
0.0000	0.0000	0.00	0.00	0.00	0.80	0.00	0.00	0.00	DDD	
DDDDDDDDDD										
2	201107102310	X	0.56	212.53	297.96	0.00	0.79	0.30	0.48	

ceresco\_raw\_weatherpak\_data.txt

39.72	6.00	6.00	51.00	0.0000	0.00	0.00	0.66	222.81	0.27	
0.0000	0.0000	0.00	0.00	0.00	1.00	0.00	0.00	0.00	DDD	
DDDDDDDDDD										
2	201107102315		X	0.63	204.33	297.64	0.00	0.80	0.26	0.57
28.30	6.00	6.00	50.00	0.0000	0.00	0.00	0.67	209.02	0.20	
0.0000	0.0000	0.00	0.00	0.00	0.90	0.00	0.00	0.00	DDD	
DDDDDDDDDD										
2	201107102320		X	0.64	216.20	297.35	0.00	0.82	0.38	0.52
24.04	6.00	6.00	52.00	0.0000	0.00	0.00	0.68	219.05	0.15	
0.0000	0.0000	0.00	0.00	0.00	0.90	0.00	0.00	0.00	DDD	
DDDDDDDDDD										
2	201107102325		X	0.42	238.95	297.23	0.00	0.82	0.36	0.22
30.30	6.00	6.00	51.00	0.0000	0.00	0.00	0.49	248.65	0.15	
0.0000	0.0000	0.00	0.00	0.00	0.60	0.00	0.00	0.00	DDD	
DDDDDDDDDD										
2	201107102330		X	0.47	233.21	297.08	0.00	0.81	0.38	0.28
28.76	6.00	6.00	51.00	0.0000	0.00	0.00	0.53	236.76	0.14	
0.0000	0.0000	0.00	0.00	0.00	0.80	0.00	0.00	0.00	DDD	
DDDDDDDDDD										
2	201107102335		X	0.61	204.49	296.95	0.00	0.82	0.25	0.56
28.65	6.00	6.00	51.00	0.0000	0.00	0.00	0.67	210.82	0.23	
0.0000	0.0000	0.00	0.00	0.00	1.10	0.00	0.00	0.00	DDD	
DDDDDDDDDD										
2	201107102340		X	0.91	199.09	296.62	0.00	0.83	0.30	0.86
19.86	6.00	6.00	50.00	0.0000	0.00	0.00	0.94	202.82	0.34	
0.0000	0.0000	0.00	0.00	0.00	1.50	0.00	0.00	0.00	DDD	
DDDDDDDDDD										
2	201107102345		X	0.92	197.23	296.26	0.00	0.85	0.27	0.88
14.20	6.00	6.00	51.00	0.0000	0.00	0.00	0.94	199.32	0.26	
0.0000	0.0000	0.00	0.00	0.00	1.20	0.00	0.00	0.00	DDD	
DDDDDDDDDD										
2	201107102350		X	0.80	191.68	296.02	0.00	0.85	0.16	0.79
12.61	5.00	6.00	51.00	0.0000	0.00	0.00	0.82	191.84	0.25	
0.0000	0.0000	0.00	0.00	0.00	1.20	0.00	0.00	0.00	DDD	
DDDDDDDDDD										
2	201107102355		X	0.66	188.45	295.96	0.00	0.85	0.10	0.65
13.96	5.00	6.00	51.00	0.0000	0.00	0.00	0.67	187.76	0.24	
0.0000	0.0000	0.00	0.00	0.00	0.90	0.00	0.00	0.00	DDD	
DDDDDDDDDD										
2	201107110000		X	0.59	190.42	295.95	0.00	0.84	0.11	0.58
23.55	6.00	6.00	51.00	0.0000	0.00	0.00	0.61	187.61	0.22	
0.0000	0.0000	0.00	0.00	0.00	0.90	0.00	0.00	0.00	DDD	
DDDDDDDDDD										
3	201107110000		X	0.62	202.92	296.89	0.00	0.82	0.24	0.57
31.20	6.00	6.00	380.00	0.0000	0.00	0.00	0.68	207.13	0.29	
0.0000	0.0000	0.00	0.00	0.00	1.50	0.00	0.00	0.00	DDD	
DDDDDDDDDD										
2	201107110005		X	0.49	197.08	295.93	0.00	0.84	0.15	0.47
20.22	6.00	6.00	51.00	0.0000	0.00	0.00	0.51	196.58	0.19	
0.0000	0.0000	0.00	0.00	0.00	1.00	0.00	0.00	0.00	DDD	
DDDDDDDDDD										
2	201107110010		X	0.37	191.48	295.94	0.00	0.84	0.07	0.36
23.24	6.00	6.00	51.00	0.0000	0.00	0.00	0.39	187.28	0.17	
0.0000	0.0000	0.00	0.00	0.00	0.50	0.00	0.00	0.00	DDD	
DDDDDDDDDD										
2	201107110015		X	0.25	200.61	295.96	0.00	0.83	0.09	0.23
29.44	6.00	6.00	51.00	0.0000	0.00	0.00	0.27	201.19	0.15	
0.0000	0.0000	0.00	0.00	0.00	0.40	0.00	0.00	0.00	DDD	
DDDDDDDDDD										
2	201107110020		X	0.39	200.32	295.97	0.00	0.83	0.14	0.36
19.93	6.00	6.00	51.00	0.0000	0.00	0.00	0.40	200.37	0.17	
0.0000	0.0000	0.00	0.00	0.00	0.60	0.00	0.00	0.00	DDD	
DDDDDDDDDD										

ceresco\_raw\_weatherpak\_data.txt

2	201107110025	X	0.34	191.26	295.91	0.00	0.83	0.07	0.33
31.37	6.00	6.00	51.00	0.0000	0.00	0.00	0.36	183.64	0.15
0.0000	0.0000	0.00	0.00	0.00	0.60	0.00	0.00	0.00	DDD
DDDDDDDDDD									
2	201107110030	X	0.20	192.58	295.87	0.00	0.83	0.04	0.20
50.22	6.00	6.00	51.00	0.0000	0.00	0.00	0.23	171.52	0.15
0.0000	0.0000	0.00	0.00	0.00	0.30	0.00	0.00	0.00	DDD
DDDDDDDDDD									
2	201107110035	X	0.09	210.10	295.82	0.00	0.83	0.04	0.08
100.20	6.00	6.00	51.00	0.0000	0.00	0.00	0.15	155.10	0.12
0.0000	0.0000	0.00	0.00	0.00	0.20	0.00	0.00	0.00	DDD
DDDDDDDDDD									
2	201107110040	X	0.22	227.46	295.77	0.00	0.83	0.16	0.15
75.39	6.00	6.00	51.00	0.0000	0.00	0.00	0.26	200.51	0.15
0.0000	0.0000	0.00	0.00	0.00	0.40	0.00	0.00	0.00	DDD
DDDDDDDDDD									
2	201107110045	X	0.21	248.64	295.76	0.00	0.83	0.19	0.08
57.84	6.00	6.00	51.00	0.0000	0.00	0.00	0.23	236.86	0.12
0.0000	0.0000	0.00	0.00	0.00	0.30	0.00	0.00	0.00	DDD
DDDDDDDDDD									
2	201107110050	X	0.24	264.63	295.75	0.00	0.83	0.24	0.02
43.63	6.00	6.00	51.00	0.0000	0.00	0.00	0.27	259.51	0.12
0.0000	0.0000	0.00	0.00	0.00	0.60	0.00	0.00	0.00	DDD
DDDDDDDDDD									
2	201107110055	X	0.31	257.91	295.64	0.00	0.83	0.30	0.06
32.45	6.00	6.00	51.00	0.0000	0.00	0.00	0.34	256.35	0.14
0.0000	0.0000	0.00	0.00	0.00	0.60	0.00	0.00	0.00	DDD
DDDDDDDDDD									
2	201107110100	X	0.48	271.74	295.44	0.00	0.83	0.48	0.19
-0.01	23.76	6.00	6.00	51.00	0.0000	0.00	0.00	0.50	268.50
0.0000	0.0000	0.00	0.00	0.00	0.80	0.00	0.00	0.00	DDD
DDDDDDDDDD									
3	201107110100	X	0.26	226.03	295.84	0.00	0.83	0.19	0.18
54.84	6.00	6.00	381.00	0.0000	0.00	0.00	0.34	218.82	0.20
0.0000	0.0000	0.00	0.00	0.00	1.00	0.00	0.00	0.00	DDD
DDDDDDDDDD									
2	201107110105	X	0.45	272.02	295.28	0.00	0.84	0.45	0.13
-0.02	17.08	6.00	6.00	51.00	0.0000	0.00	0.00	0.46	270.20
0.0000	0.0000	0.00	0.00	0.00	0.60	0.00	0.00	0.00	DDD
DDDDDDDDDD									
2	201107110110	X	0.37	262.79	295.20	0.00	0.84	0.37	0.05
16.27	5.00	6.00	51.00	0.0000	0.00	0.00	0.38	259.67	0.12
0.0000	0.0000	0.00	0.00	0.00	0.50	0.00	0.00	0.00	DDD
DDDDDDDDDD									
2	201107110115	X	0.31	227.15	295.15	0.00	0.85	0.23	0.21
31.39	6.00	6.00	51.00	0.0000	0.00	0.00	0.36	225.67	0.10
0.0000	0.0000	0.00	0.00	0.00	0.50	0.00	0.00	0.00	DDD
DDDDDDDDDD									
2	201107110120	X	0.26	216.62	295.04	0.00	0.85	0.15	0.21
32.99	6.00	6.00	51.00	0.0000	0.00	0.00	0.30	212.22	0.10
0.0000	0.0000	0.00	0.00	0.00	0.40	0.00	0.00	0.00	DDD
DDDDDDDDDD									
2	201107110125	X	0.20	177.79	294.89	0.00	0.86	-0.01	0.20
47.90	6.00	6.00	51.00	0.0000	0.00	0.00	0.29	172.36	0.10
0.0000	0.0000	0.00	0.00	0.00	0.40	0.00	0.00	0.00	DDD
DDDDDDDDDD									
2	201107110130	X	0.26	155.17	294.75	0.00	0.86	-0.11	0.23
34.98	6.00	6.00	51.00	0.0000	0.00	0.00	0.31	157.97	0.13
0.0000	0.0000	0.00	0.00	0.00	0.60	0.00	0.00	0.00	DDD
DDDDDDDDDD									
2	201107110135	X	0.14	157.27	294.69	0.00	0.86	-0.05	0.13
64.31	6.00	6.00	51.00	0.0000	0.00	0.00	0.20	161.26	0.11
0.0000	0.0000	0.00	0.00	0.00	0.30	0.00	0.00	0.00	DDD



ceresco\_raw\_weatherpak\_data.txt

DDDDDDDDDD										
2	201107110140	X	0.05	166.43	294.66	0.00	0.86	-0.01	0.05	
94.28	6.00	6.00	51.00	0.0000	0.00	0.00	0.12	178.30	0.09	
0.0000	0.0000	0.00	0.00	0.00	0.20	0.00	0.00	0.00	DDD	
DDDDDDDDDD										
2	201107110145	X	0.18	264.18	294.60	0.00	0.86	0.18	0.02	
78.98	6.00	6.00	51.00	0.0000	0.00	0.00	0.25	231.24	0.24	
0.0000	0.0000	0.00	0.00	0.00	0.80	0.00	0.00	0.00	DDD	
DDDDDDDDDD										
2	201107110150	X	0.40	282.37	294.47	0.00	0.86	0.39		
-0.08	57.57	6.00	6.00	51.00	0.0000	0.00	0.00	0.43	263.79	0.25
0.0000	0.0000	0.00	0.00	0.00	0.70	0.00	0.00	0.00	DDD	
DDDDDDDDDD										
2	201107110155	X	0.49	278.29	294.35	0.00	0.86	0.49		
-0.07	37.41	6.00	6.00	51.00	0.0000	0.00	0.00	0.51	271.28	0.19
0.0000	0.0000	0.00	0.00	0.00	0.70	0.00	0.00	294.35	DDD	
DDDDDDDDDD										
2	201107110200	X	0.50	249.77	294.28	0.00	0.86	0.46	0.17	
34.38	6.00	6.00	51.00	0.0000	0.00	0.00	0.56	247.55	0.15	
0.0000	0.0000	0.00	0.00	0.00	0.80	0.00	0.00	294.28	DDD	
DDDDDDDDDD										
3	201107110200	X	0.23	243.04	294.78	0.00	0.85	0.21	0.11	
63.10	6.00	6.00	381.00	0.0000	0.00	0.00	0.35	223.47	0.23	
0.0000	0.0000	0.00	0.00	0.00	0.80	0.00	0.00	294.78	DDD	
DDDDDDDDDD										
2	201107110205	X	0.40	225.83	294.29	0.00	0.85	0.29	0.28	
30.82	6.00	6.00	51.00	0.0000	0.00	0.00	0.46	222.52	0.12	
0.0000	0.0000	0.00	0.00	0.00	0.60	0.00	0.00	0.00	DDD	
DDDDDDDDDD										
2	201107110210	X	0.25	199.53	294.33	0.00	0.85	0.08	0.24	
44.30	6.00	6.00	51.00	0.0000	0.00	0.00	0.35	188.49	0.12	
0.0000	0.0000	0.00	0.00	0.00	0.40	0.00	0.00	0.00	DDD	
DDDDDDDDDD										
2	201107110215	X	0.38	164.20	294.29	0.00	0.85	-0.10	0.37	
33.96	6.00	6.00	51.00	0.0000	0.00	0.00	0.45	167.75	0.19	
0.0000	0.0000	0.00	0.00	0.00	0.80	0.00	0.00	294.29	DDD	
DDDDDDDDDD										
2	201107110220	X	0.57	159.10	294.15	0.00	0.85	-0.20	0.53	
22.68	6.00	6.00	51.00	0.0000	0.00	0.00	0.60	161.47	0.25	
0.0000	0.0000	0.00	0.00	0.00	1.00	0.00	0.00	294.15	DDD	
DDDDDDDDDD										
2	201107110225	X	0.43	170.59	294.23	0.00	0.85	-0.07	0.42	
28.56	6.00	6.00	51.00	0.0000	0.00	0.00	0.47	175.19	0.21	
0.0000	0.0000	0.00	0.00	0.00	0.80	0.00	0.00	0.00	DDD	
DDDDDDDDDD										
2	201107110230	X	0.40	180.83	294.38	0.00	0.84	0.01	0.40	
22.16	6.00	6.00	51.00	0.0000	0.00	0.00	0.43	182.71	0.17	
0.0000	0.0000	0.00	0.00	0.00	0.60	0.00	0.00	0.00	DDD	
DDDDDDDDDD										
2	201107110235	X	0.27	180.37	294.49	0.00	0.83	0.00	0.27	
52.49	6.00	6.00	51.00	0.0000	0.00	0.00	0.30	185.66	0.16	
0.0000	0.0000	0.00	0.00	0.00	0.50	0.00	0.00	0.00	DDD	
DDDDDDDDDD										
2	201107110240	X	0.36	197.79	294.51	0.00	0.83	0.11	0.34	
38.61	6.00	6.00	51.00	0.0000	0.00	0.00	0.40	197.65	0.17	
0.0000	0.0000	0.00	0.00	0.00	0.80	0.00	0.00	0.00	DDD	
DDDDDDDDDD										
2	201107110245	X	0.44	185.97	294.50	0.00	0.83	0.05	0.44	
28.14	6.00	6.00	51.00	0.0000	0.00	0.00	0.47	187.74	0.16	
0.0000	0.0000	0.00	0.00	0.00	0.70	0.00	0.00	0.00	DDD	
DDDDDDDDDD										
2	201107110250	X	0.19	219.10	294.53	0.00	0.82	0.12	0.14	
65.63	6.00	6.00	51.00	0.0000	0.00	0.00	0.41	232.26	0.24	

ceresco\_raw\_weatherpak\_data.txt

0.0000	0.0000	0.00	0.00	0.00	0.80	0.00	0.00	0.00	DDD	
DDDDDDDDDD										
2	201107110255	X	0.23	316.42	294.49	0.00	0.83	0.16		
-0.16	65.13	6.00	6.00	51.00	0.0000	0.00	0.00	0.43	290.25	0.28
0.0000	0.0000	0.00	0.00	0.00	0.70	0.00	0.00	0.00	DDD	
DDDDDDDDDD										
2	201107110300	X	0.28	278.46	294.43	0.00	0.83	0.28		
-0.04	46.21	6.00	6.00	51.00	0.0000	0.00	0.00	0.40	272.69	0.23
0.0000	0.0000	0.00	0.00	0.00	0.80	0.00	0.00	0.00	DDD	
DDDDDDDDDD										
3	201107110300	X	0.25	192.92	294.42	0.00	0.84	0.06	0.25	
60.37	6.00	6.00	381.00	0.0000	0.00	0.00	0.42	205.86	0.22	
0.0000	0.0000	0.00	0.00	0.00	1.00	0.00	0.00	0.00	DDD	
DDDDDDDDDD										
2	201107110305	X	0.40	227.13	294.38	0.00	0.83	0.29	0.27	
44.29	6.00	6.00	51.00	0.0000	0.00	0.00	0.53	238.95	0.28	
0.0000	0.0000	0.00	0.00	0.00	1.10	0.00	0.00	0.00	DDD	
DDDDDDDDDD										
2	201107110310	X	0.38	207.98	294.38	0.00	0.83	0.18	0.34	
36.94	6.00	6.00	51.00	0.0000	0.00	0.00	0.45	212.57	0.21	
0.0000	0.0000	0.00	0.00	0.00	0.80	0.00	0.00	0.00	DDD	
DDDDDDDDDD										
2	201107110315	X	0.18	245.86	294.40	0.00	0.82	0.17	0.08	
61.05	6.00	6.00	51.00	0.0000	0.00	0.00	0.36	254.31	0.17	
0.0000	0.0000	0.00	0.00	0.00	0.50	0.00	0.00	0.00	DDD	
DDDDDDDDDD										
2	201107110320	X	0.20	324.06	294.37	0.00	0.83	0.12		
-0.16	59.78	6.00	6.00	51.00	0.0000	0.00	0.00	0.35	307.56	0.18
0.0000	0.0000	0.00	0.00	0.00	0.50	0.00	0.00	0.00	DDD	
DDDDDDDDDD										
2	201107110325	X	0.55	338.50	294.31	0.00	0.83	0.20		
-0.51	41.44	6.00	6.00	51.00	0.0000	0.00	0.00	0.61	326.11	2.01
0.0000	0.0000	0.00	0.00	0.00	15.00	0.00	0.00	294.31	DDD	
DDDDDDDDDD										
2	201107110330	X	0.37	344.92	294.30	0.00	0.84	0.10		
-0.35	30.94	6.00	6.00	51.00	0.0000	0.00	0.00	0.40	341.95	1.28
0.0000	0.0000	0.00	0.00	0.00	0.40	0.00	0.00	0.00	DDD	
DDDDDDDDDD										
2	201107110335	X	0.10	333.81	294.32	0.00	0.85	0.04		
-0.09	107.50	6.00	6.00	51.00	0.0000	0.00	0.00	0.26	19.39	0.82
0.0000	0.0000	0.00	0.00	0.00	0.40	0.00	0.00	0.00	DDD	
DDDDDDDDDD										
2	201107110340	X	0.30	169.59	294.25	0.00	0.84	-0.05	0.30	
100.79	6.00	6.00	51.00	0.0000	0.00	0.00	0.46	106.67	0.61	
0.0000	0.0000	0.00	0.00	0.00	0.80	0.00	0.00	294.25	DDD	
DDDDDDDDDD										
2	201107110345	X	0.49	162.55	294.23	0.00	0.86	-0.15	0.46	
69.34	6.00	6.00	51.00	0.0000	0.00	0.00	0.55	138.33	0.42	
0.0000	0.0000	0.00	0.00	0.00	0.70	0.00	0.00	294.23	DDD	
DDDDDDDDDD										
2	201107110350	X	0.47	158.96	294.24	0.00	0.87	-0.17	0.44	
45.27	6.00	6.00	51.00	0.0000	0.00	0.00	0.50	148.41	0.27	
0.0000	0.0000	0.00	0.00	0.00	0.60	0.00	0.00	294.24	DDD	
DDDDDDDDDD										
2	201107110355	X	0.44	154.22	294.28	0.00	0.88	-0.19	0.40	
29.64	6.00	6.00	51.00	0.0000	0.00	0.00	0.46	149.37	0.20	
0.0000	0.0000	0.00	0.00	0.00	0.60	0.00	0.00	0.00	DDD	
DDDDDDDDDD										
2	201107110400	X	0.42	148.52	294.31	0.00	0.88	-0.22	0.35	
19.82	6.00	4.00	51.00	0.0000	0.00	0.00	0.43	146.76	0.15	
0.0000	0.0000	0.00	0.00	0.00	0.60	0.00	0.00	0.00	DDD	
DDDDDDDDDD										
3	201107110400	X	0.16	180.34	294.31	0.00	0.85	0.00	0.16	

ceresco\_raw\_weatherpak\_data.txt

85.78	6.00	4.00	381.00	0.0000	0.00	0.00	0.45	227.59	0.81	
0.0000	0.0000	0.00	0.00	0.00	15.00	0.00	0.00	0.00	DDD	
DDDDDDDDDD										
2	201107110405		X	0.58	137.56	294.32	0.00	0.87	-0.39	0.43
14.68	6.00	4.00	51.00	0.0000	0.00	0.00	0.59	138.67	0.18	
0.0000	0.0000	0.00	0.00	0.00	0.80	0.00	0.00	294.32	DDD	
DDDDDDDDDD										
2	201107110410		X	1.14	154.86	294.30	0.00	0.87	-0.48	1.03
15.28	5.00	4.00	51.00	0.0000	0.00	0.00	1.17	148.94	2.91	
0.0000	0.0000	0.00	0.00	0.00	18.00	0.00	0.00	294.30	DDD	
DDDDDDDDDD										
2	201107110415		X	0.57	152.37	294.27	0.00	0.87	-0.26	0.50
52.96	6.00	4.00	51.00	0.0000	0.00	0.00	0.62	136.50	1.89	
0.0000	0.0000	0.00	0.00	0.00	0.50	0.00	0.00	294.27	DDD	
DDDDDDDDDD										
2	201107110420		X	0.28	155.16	294.30	0.00	0.85	-0.12	0.25
80.99	6.00	4.00	51.00	0.0000	0.00	0.00	0.38	148.17	1.21	
0.0000	0.0000	0.00	0.00	0.00	0.60	0.00	0.00	0.00	DDD	
DDDDDDDDDD										
2	201107110425		X	0.34	139.01	294.33	0.00	0.84	-0.22	0.25
53.85	6.00	4.00	51.00	0.0000	0.00	0.00	0.39	137.07	0.79	
0.0000	0.0000	0.00	0.00	0.00	1.00	0.00	0.00	0.00	DDD	
DDDDDDDDDD										
2	201107110430		X	0.73	148.23	294.29	0.00	0.83	-0.39	0.62
35.11	6.00	4.00	51.00	0.0000	0.00	0.00	0.76	144.46	0.63	
0.0000	0.0000	0.00	0.00	0.00	1.70	0.00	0.00	294.29	DDD	
DDDDDDDDDD										
2	201107110435		X	0.81	157.47	294.21	0.00	0.83	-0.31	0.75
24.95	6.00	4.00	51.00	0.0000	0.00	0.00	0.84	155.50	0.43	
0.0000	0.0000	0.00	0.00	0.00	1.30	0.00	0.00	294.21	DDD	
DDDDDDDDDD										
2	201107110440		X	0.76	168.51	294.26	0.00	0.82	-0.15	0.75
26.22	6.00	4.00	51.00	0.0000	0.00	0.00	0.80	170.97	0.42	
0.0000	0.0000	0.00	0.00	0.00	1.80	0.00	0.00	0.00	DDD	
DDDDDDDDDD										
2	201107110445		X	0.59	182.78	294.36	0.00	0.82	0.03	0.59
31.88	6.00	4.00	51.00	0.0000	0.00	0.00	0.66	185.54	0.33	
0.0000	0.0000	0.00	0.00	0.00	1.00	0.00	0.00	0.00	DDD	
DDDDDDDDDD										
2	201107110450		X	0.56	193.63	294.44	0.00	0.81	0.13	0.54
25.19	6.00	4.00	51.00	0.0000	0.00	0.00	0.60	195.44	0.24	
0.0000	0.0000	0.00	0.00	0.00	1.00	0.00	0.00	0.00	DDD	
DDDDDDDDDD										
2	201107110455		X	0.38	211.26	294.54	0.00	0.80	0.19	0.32
36.11	6.00	4.00	51.00	0.0000	0.00	0.00	0.45	218.08	0.19	
0.0000	0.0000	0.00	0.00	0.00	0.60	0.00	0.00	0.00	DDD	
DDDDDDDDDD										
2	201107110500		X	0.35	287.58	294.50	0.00	0.81	0.33	
-0.11	52.88	1.00	4.00	51.00	0.0000	0.00	0.00	0.53	273.97	0.27
0.0000	0.0000	0.00	0.00	0.00	0.90	0.00	0.00	0.00	DDD	
DDDDDDDDDD										
3	201107110500		X	0.46	167.67	294.35	0.00	0.83	-0.10	0.45
65.01	1.00	4.00	381.00	0.0000	0.00	0.00	0.64	182.18	1.14	
0.0000	0.0000	0.00	0.00	0.00	18.00	0.00	0.00	0.00	DDD	
DDDDDDDDDD										
2	201107110505		X	0.44	303.82	294.42	0.00	0.82	0.36	
-0.24	40.67	1.00	3.00	51.00	0.0000	0.00	0.00	0.53	297.85	0.24
0.0000	0.0000	0.00	0.00	0.00	0.90	0.00	0.00	0.00	DDD	
DDDDDDDDDD										
2	201107110510		X	0.27	323.19	294.38	0.00	0.82	0.16	
-0.22	40.23	1.00	3.00	51.00	0.0000	0.00	0.00	0.34	330.78	0.18
0.0000	0.0000	0.00	0.00	0.00	0.30	0.00	0.00	0.00	DDD	
DDDDDDDDDD										

ceresco\_raw\_weatherpak\_data.txt

2	201107110515	X	0.04	326.17	294.35	0.00	0.82	0.02	
-0.04	104.29	1.00	3.00	51.00	0.0000	0.00	0.00	0.24	302.68
0.0000	0.0000	0.00	0.00	0.00	0.50	0.00	0.00	294.35	DDD
DDDDDDDD									
2	201107110520	X	0.33	137.66	294.26	0.00	0.82	-0.22	0.24
104.79	1.00	3.00	51.00	0.0000	0.00	0.00	0.46	206.89	0.35
0.0000	0.0000	0.00	0.00	0.00	0.80	0.00	0.00	294.26	DDD
DDDDDDDD									
2	201107110525	X	0.53	121.32	294.07	0.00	0.83	-0.46	0.28
80.96	1.00	3.00	51.00	0.0000	0.00	0.00	0.60	152.58	0.30
0.0000	0.0000	0.00	0.00	0.00	0.90	0.00	0.00	294.07	DDD
DDDDDDDD									
2	201107110530	X	0.30	92.48	294.02	0.00	0.85	-0.30	0.01
77.18	1.00	3.00	51.00	0.0000	0.00	0.00	0.42	90.04	0.23
0.0000	0.0000	0.00	0.00	0.00	0.50	0.00	0.00	294.02	DDD
DDDDDDDD									
2	201107110535	X	0.21	22.29	294.02	0.51	0.85	-0.08	
-0.19	70.59	1.00	3.00	51.00	0.0000	0.00	0.00	0.39	33.80
0.0000	0.0000	0.00	0.00	0.00	0.60	0.00	0.00	294.02	DDD
DDDDDDDD									
2	201107110540	X	0.26	69.34	294.06	2.50	0.85	-0.24	
-0.09	52.42	1.00	3.00	51.00	0.0000	0.00	0.00	0.38	64.66
0.0000	0.0000	0.00	0.00	0.00	0.60	0.00	0.00	294.06	DDD
DDDDDDDD									
2	201107110545	X	0.62	101.07	294.07	5.56	0.86	-0.61	0.12
39.72	1.00	3.00	51.00	0.0000	0.00	0.00	0.69	87.92	1.60
0.0000	0.0000	0.00	0.00	0.00	12.00	0.00	0.00	294.07	DDD
DDDDDDDD									
2	201107110550	X	0.76	115.22	294.01	10.33	0.87	-0.69	0.32
30.50	1.00	3.00	51.00	0.0000	0.00	0.00	0.81	104.36	2.10
0.0000	0.0000	0.00	0.00	0.00	14.00	0.00	0.00	294.01	DDD
DDDDDDDD									
2	201107110555	X	0.44	109.50	294.11	19.00	0.87	-0.41	0.15
26.83	1.00	2.00	51.00	0.0000	0.00	0.00	0.48	98.46	1.35
0.0000	0.0000	0.00	0.00	0.00	0.40	0.00	0.00	0.00	DDD
DDDDDDDD									
2	201107110600	X	0.42	81.94	294.37	21.59	0.86	-0.42	
-0.06	25.52	1.00	2.00	51.00	0.0000	0.00	0.00	0.48	78.13
0.0000	0.0000	0.00	0.00	0.00	0.80	0.00	0.00	0.00	DDD
DDDDDDDD									
3	201107110600	X	0.28	100.28	294.18	5.87	0.84	-0.27	0.05
116.27	1.00	3.00	381.00	0.0000	0.00	0.00	0.49	181.62	1.01
0.0000	0.0000	0.00	0.00	0.00	14.00	0.00	0.00	0.00	DDD
DDDDDDDD									
2	201107110605	X	0.58	89.26	294.65	22.10	0.86	-0.58	
-0.01	20.24	1.00	2.00	51.00	0.0000	0.00	0.00	0.61	85.80
0.0000	0.0000	0.00	0.00	0.00	1.00	0.00	0.00	0.00	DDD
DDDDDDDD									
2	201107110610	X	0.54	87.11	294.88	19.18	0.85	-0.54	
-0.03	17.87	2.00	2.00	51.00	0.0000	0.00	0.00	0.56	84.72
0.0000	0.0000	0.00	0.00	0.00	1.10	0.00	0.00	0.00	DDD
DDDDDDDD									
2	201107110615	X	0.40	82.76	295.18	12.60	0.82	-0.39	
-0.05	15.00	2.00	2.00	50.00	0.0000	0.00	0.00	0.41	81.08
0.0000	0.0000	0.00	0.00	0.00	0.70	0.00	0.00	0.00	DDD
DDDDDDDD									
2	201107110620	X	0.25	92.25	295.48	9.82	0.80	-0.25	0.01
40.72	1.00	2.00	52.00	0.0000	0.00	0.00	0.28	87.01	0.22
0.0000	0.0000	0.00	0.00	0.00	0.40	0.00	0.00	0.00	DDD
DDDDDDDD									
2	201107110625	X	0.09	121.31	295.74	11.02	0.79	-0.07	0.04
86.50	1.00	2.00	51.00	0.0000	0.00	0.00	0.24	136.14	0.16
0.0000	0.0000	0.00	0.00	0.00	0.40	0.00	0.00	0.00	DDD

ceresco\_raw\_weatherpak\_data.txt

DDDDDDDDDD	2	201107110630	X	0.07	273.84	295.94	11.01	0.78	0.07	0.00
106.43	1.00	2.00	51.00	0.0000	0.00	0.00	0.23	203.16	0.19	
0.0000	0.0000	0.00	0.00	0.00	0.50	0.00	0.00	0.00	DDD	
DDDDDDDDDD	2	201107110635	X	0.31	19.05	296.13	7.30	0.78	-0.10	
-0.29	111.51	1.00	3.00	51.00	0.0000	0.00	0.00	0.42	306.24	0.35
0.0000	0.0000	0.00	0.00	0.00	0.90	0.00	0.00	0.00	DDD	
DDDDDDDDDD	2	201107110640	X	0.53	67.69	296.20	6.44	0.79	-0.49	
-0.20	97.87	1.00	3.00	51.00	0.0000	0.00	0.00	0.66	24.57	0.39
0.0000	0.0000	0.00	0.00	0.00	1.20	0.00	0.00	0.00	DDD	
DDDDDDDDDD	2	201107110645	X	0.61	87.61	296.12	18.32	0.79	-0.61	
-0.03	73.71	1.00	2.00	51.00	0.0000	0.00	0.00	0.71	68.61	0.37
0.0000	0.0000	0.00	0.00	0.00	1.40	0.00	0.00	0.00	DDD	
DDDDDDDDDD	2	201107110650	X	0.74	140.35	296.21	41.78	0.78	-0.47	0.57
70.90	1.00	2.00	51.00	0.0000	0.00	0.00	0.96	126.58	2.09	
0.0000	0.0000	0.00	0.00	0.00	16.00	0.00	0.00	0.00	DDD	
DDDDDDDDDD	2	201107110655	X	0.91	143.01	296.46	71.52	0.76	-0.55	0.73
47.25	1.00	2.00	51.00	0.0000	0.00	0.00	1.02	136.16	1.38	
0.0000	0.0000	0.00	0.00	0.00	1.90	0.00	0.00	0.00	DDD	
DDDDDDDDDD	2	201107110700	X	0.94	154.29	296.76	84.57	0.75	-0.41	0.85
37.37	1.00	2.00	51.00	0.0000	0.00	0.00	1.04	150.83	0.93	
0.0000	0.0000	0.00	0.00	0.00	1.80	0.00	0.00	0.00	DDD	
DDDDDDDDDD	3	201107110700	X	0.40	116.40	295.85	28.64	0.79	-0.36	0.18
74.34	1.00	2.00	381.00	0.0000	0.00	0.00	0.62	113.48	0.95	
0.0000	0.0000	0.00	0.00	0.00	16.00	0.00	0.00	0.00	DDD	
DDDDDDDDDD	2	201107110705	X	1.11	156.87	297.05	92.41	0.74	-0.43	1.02
26.41	1.00	2.00	51.00	0.0000	0.00	0.00	1.17	154.81	0.70	
0.0000	0.0000	0.00	0.00	0.00	2.20	0.00	0.00	0.00	DDD	
DDDDDDDDDD	2	201107110710	X	0.96	158.46	297.41	109.52	0.73	-0.35	0.89
27.67	1.00	2.00	51.00	0.0000	0.00	0.00	1.03	161.75	0.60	
0.0000	0.0000	0.00	0.00	0.00	2.20	0.00	0.00	0.00	DDD	
DDDDDDDDDD	2	201107110715	X	1.14	164.70	297.70	87.00	0.72	-0.30	1.10
22.10	1.00	2.00	51.00	0.0000	0.00	0.00	1.21	164.37	0.54	
0.0000	0.0000	0.00	0.00	0.00	2.40	0.00	0.00	0.00	DDD	
DDDDDDDDDD	2	201107110720	X	1.23	170.01	297.80	51.53	0.72	-0.21	1.21
20.84	2.00	2.00	51.00	0.0000	0.00	0.00	1.29	168.05	0.60	
0.0000	0.0000	0.00	0.00	0.00	3.00	0.00	0.00	0.00	DDD	
DDDDDDDDDD	2	201107110725	X	1.40	180.89	297.78	35.22	0.72	0.02	1.40
19.72	2.00	2.00	37.00	0.0000	0.00	0.00	1.47	177.81	0.57	
0.0000	0.0000	0.00	0.00	0.00	2.30	0.00	0.00	0.00	DDD	
DDDDDDDDDD	2	201107110735	X	1.86	208.99	297.48	0.00	0.74	0.90	1.63
14.59	1.00	2.00	12.00	0.0000	0.00	0.00	1.92	208.75	0.52	
0.0000	0.0000	0.00	0.00	0.00	2.80	0.00	0.00	0.00	DDD	
DDDDDDDDDD	2	201107110740	X	1.56	216.53	297.46	0.00	0.75	0.93	1.26
20.93	2.00	3.00	38.00	0.0000	0.00	0.00	1.66	218.47	0.58	
0.0000	0.0000	0.00	0.00	0.00	2.60	0.00	0.00	0.00	DDD	
DDDDDDDDDD	2	201107110745	X	1.50	211.12	297.35	0.00	0.76	0.78	1.29
22.10	1.00	3.00	34.00	0.0000	0.00	0.00	1.61	211.96	0.53	

ceresco\_raw\_weatherpak\_data.txt

0.0000	0.0000	0.00	0.00	0.00	2.60	0.00	0.00	0.00	DDD	
DDDDDDDDDD										
2	201107110750	X	1.54	209.95	297.20	0.00	0.77	0.77	1.33	
21.54	2.00	3.00	28.00	0.0000	0.00	0.00	1.64	210.05	0.64	
0.0000	0.0000	0.00	0.00	0.00	3.00	0.00	0.00	0.00	DDD	
DDDDDDDDDD										
2	201107110755	X	2.45	192.51	296.29	0.00	0.85	0.53	2.39	
19.79	2.00	3.00	8.00	0.0000	0.00	0.00	2.54	196.75	0.77	
0.0000	0.0000	0.00	0.00	0.00	3.80	0.00	0.00	0.00	DDD	
DDDDDDDDDD										
2	201107110800	X	1.69	219.23	295.87	0.00	0.88	1.07	1.31	
34.93	1.00	3.00	8.00	0.0000	0.00	0.00	1.93	207.13	0.94	
0.0000	0.0000	0.00	0.00	0.00	3.30	0.00	0.00	0.00	DDD	
DDDDDDDDDD										
3	201107110800	X	1.15	183.35	297.30	46.59	0.75	0.07	1.15	
41.45	1.00	2.00	222.00	0.0000	0.00	0.00	1.35	175.53	0.81	
0.0000	0.0000	0.00	0.00	0.00	3.80	0.00	0.00	0.00	DDD	
DDDDDDDDDD										
2	201107110805	X	1.80	222.61	295.74	0.00	0.88	1.22	1.33	
16.51	1.00	3.00	8.00	0.0000	0.00	0.00	1.88	222.63	0.48	
0.0000	0.0000	0.00	0.00	0.00	2.60	0.00	0.00	0.00	DDD	
DDDDDDDDDD										
2	201107110810	X	1.47	205.55	295.55	0.00	0.88	0.63	1.33	
13.41	3.00	3.00	5.00	0.0000	0.00	0.00	1.50	206.20	0.44	
0.0000	0.0000	0.00	0.00	0.00	2.50	0.00	0.00	0.00	DDD	
DDDDDDDDDD										
2	201107110815	X	0.90	267.27	295.36	0.00	0.89	0.90	0.04	
54.08	1.00	3.00	9.00	0.0000	0.00	0.00	1.06	254.89	0.31	
0.0000	0.0000	0.00	0.00	0.00	1.70	0.00	0.00	0.00	DDD	
DDDDDDDDDD										
2	201107110820	X	0.97	317.40	295.35	0.20	0.89	0.66		
-0.71	28.20	1.00	3.00	5.00	0.0000	0.00	0.00	1.10	315.60	0.29
0.0000	0.0000	0.00	0.00	0.00	1.50	0.00	0.00	0.00	DDD	
DDDDDDDDDD										
2	201107110825	X	0.57	337.41	295.35	3.00	0.90	0.22		
-0.53	23.89	1.00	3.00	7.00	0.0000	0.00	0.00	0.59	329.14	0.35
0.0000	0.0000	0.00	0.00	0.00	1.20	0.00	0.00	0.00	DDD	
DDDDDDDDDD										
2	201107110830	X	0.99	338.61	295.35	9.00	0.90	0.36		
-0.92	12.86	2.00	3.00	9.00	0.0000	0.00	0.00	1.00	341.78	0.27
0.0000	0.0000	0.00	0.00	0.00	1.40	0.00	0.00	0.00	DDD	
DDDDDDDDDD										
2	201107110835	X	0.72	335.98	295.35	10.57	0.91	0.29		
-0.66	44.24	1.00	3.00	30.00	0.0000	0.00	0.00	0.81	329.61	0.35
0.0000	0.0000	0.00	0.00	0.00	0.50	0.00	0.00	0.00	DDD	
DDDDDDDDDD										
2	201107110840	X	0.18	124.08	295.45	18.50	0.91	-0.15	0.10	
82.02	1.00	2.00	2.00	0.0000	0.00	0.00	0.30	96.00	0.16	
0.0000	0.0000	0.00	0.00	0.00	0.40	0.00	0.00	0.00	DDD	
DDDDDDDDDD										
2	201107110845	X	0.63	10.90	295.48	46.67	0.91	-0.12		
-0.62	64.54	1.00	2.00	9.00	0.0000	0.00	0.00	0.73	35.11	0.36
0.0000	0.0000	0.00	0.00	0.00	1.30	0.00	0.00	0.00	DDD	
DDDDDDDDDD										
2	201107110850	X	1.68	9.11	295.54	54.29	0.91	-0.27		
-1.66	4.20	1.00	2.00	7.00	0.0000	0.00	0.00	1.69	9.43	0.19
0.0000	0.0000	0.00	0.00	0.00	2.10	0.00	0.00	0.00	DDD	
DDDDDDDDDD										
2	201107110855	X	1.55	7.64	295.54	51.54	0.91	-0.21		
-1.53	31.75	1.00	2.00	28.00	0.0000	0.00	0.00	1.56	1.89	0.45
0.0000	0.0000	0.00	0.00	0.00	2.30	0.00	0.00	0.00	DDD	
DDDDDDDDDD										
2	201107110900	X	1.07	13.14	295.71	36.29	0.90	-0.24		

ceresco\_raw\_weatherpak\_data.txt

-1.04	29.12	1.00	2.00	7.00	0.0000	0.00	0.00	1.13	12.14	0.59
0.0000	0.0000	0.00	0.00	0.00	2.00	0.00	0.00	0.00	DDD	
DDDDDDDDDD										
3	201107110900	X	0.47	320.63	295.48	19.35	0.90	0.30		
-0.37	68.97	1.00	2.00	84.00	0.0000	0.00	0.00	1.06	310.58	0.66
0.0000	0.0000	0.00	0.00	0.00	2.60	0.00	0.00	0.00	DDD	
DDDDDDDDDD										
2	201107110905	X	1.28	350.18	295.78	3.83	0.89	0.22		
-1.26	19.78	1.00	2.00	6.00	0.0000	0.00	0.00	1.33	348.17	0.47
0.0000	0.0000	0.00	0.00	0.00	2.20	0.00	0.00	0.00	DDD	
DDDDDDDDDD										
2	201107110910	X	1.75	2.20	295.75	0.00	0.89	-0.07		
-1.75	4.95	2.00	3.00	2.00	0.0000	0.00	0.00	1.75	3.50	0.46
0.0000	0.0000	0.00	0.00	0.00	2.40	0.00	0.00	0.00	DDD	
DDDDDDDDDD										
2	201107110915	X	0.59	15.34	295.75	0.00	0.88	-0.15		
-0.57	63.10	1.00	3.00	9.00	0.0000	0.00	0.00	0.83	355.22	0.77
0.0000	0.0000	0.00	0.00	0.00	2.70	0.00	0.00	0.00	DDD	
DDDDDDDDDD										
2	201107110920	X	0.62	31.85	295.77	0.04	0.88	-0.32		
-0.52	67.48	1.00	3.00	27.00	0.0000	0.00	0.00	0.94	12.10	0.77
0.0000	0.0000	0.00	0.00	0.00	1.80	0.00	0.00	0.00	DDD	
DDDDDDDDDD										
2	201107110925	X	1.02	133.87	295.65	1.25	0.89	-0.73	0.70	
24.72	1.00	3.00	8.00	0.0000	0.00	0.00	1.08	139.00	0.51	
0.0000	0.0000	0.00	0.00	0.00	2.00	0.00	0.00	0.00	DDD	
DDDDDDDDDD										
2	201107110930	X	0.60	72.85	295.64	0.75	0.90	-0.58		
-0.18	16.69	1.00	3.00	8.00	0.0000	0.00	0.00	0.63	72.88	0.09
0.0000	0.0000	0.00	0.00	0.00	0.90	0.00	0.00	0.00	DDD	
DDDDDDDDDD										
2	201107110935	X	0.53	149.94	295.54	1.71	0.90	-0.26	0.45	
42.17	1.00	3.00	7.00	0.0000	0.00	0.00	0.66	160.43	0.12	
0.0000	0.0000	0.00	0.00	0.00	1.00	0.00	0.00	0.00	DDD	
DDDDDDDDDD										
2	201107110940	X	2.16	320.58	295.38	5.25	0.92	1.37		
-1.67	7.19	1.00	3.00	4.00	0.0000	0.00	0.00	2.17	319.50	0.26
0.0000	0.0000	0.00	0.00	0.00	2.60	0.00	0.00	0.00	DDD	
DDDDDDDDDD										
2	201107110945	X	1.90	325.98	295.30	5.74	0.92	1.06		
-1.58	33.86	1.00	3.00	30.00	0.0000	0.00	0.00	2.04	332.08	0.46
0.0000	0.0000	0.00	0.00	0.00	3.00	0.00	0.00	0.00	DDD	
DDDDDDDDDD										
2	201107110950	X	2.26	167.71	294.99	36.57	0.93	-0.48	2.20	
12.13	1.00	2.00	7.00	0.0000	0.00	0.00	2.29	166.71	0.64	
0.0000	0.0000	0.00	0.00	0.00	3.20	0.00	0.00	0.00	DDD	
DDDDDDDDDD										
2	201107110955	X	2.23	150.59	294.86	89.71	0.95	-1.10	1.94	
14.11	1.00	2.00	7.00	0.0000	0.00	0.00	2.29	149.43	0.37	
0.0000	0.0000	0.00	0.00	0.00	3.20	0.00	0.00	0.00	DDD	
DDDDDDDDDD										
2	201107111000	X	1.04	158.49	295.01	124.71	0.95	-0.38	0.97	
23.48	2.00	2.00	7.00	0.0000	0.00	0.00	1.14	152.14	0.45	
0.0000	0.0000	0.00	0.00	0.00	2.10	0.00	0.00	0.00	DDD	
DDDDDDDDDD										
3	201107111000	X	0.30	104.35	295.42	23.65	0.91	-0.29	0.07	
81.63	1.00	2.00	80.00	0.0000	0.00	0.00	1.37	78.34	1.18	
0.0000	0.0000	0.00	0.00	0.00	3.20	0.00	0.00	0.00	DDD	
DDDDDDDDDD										
2	201107111005	X	1.01	167.87	295.12	168.59	0.95	-0.21	0.99	
29.47	1.00	2.00	32.00	0.0000	0.00	0.00	1.17	160.72	0.47	
0.0000	0.0000	0.00	0.00	0.00	2.10	0.00	0.00	0.00	DDD	
DDDDDDDDDD										

ceresco\_raw\_weatherpak\_data.txt

2	201107111010	X	0.27	136.91	295.60	168.00	0.95	-0.18	0.19
78.07	1.00	2.00	6.00	0.0000	0.00	0.00	0.50	119.33	0.11
0.0000	0.0000	0.00	0.00	0.00	0.80	0.00	0.00	0.00	DDD
DDDDDDDD									
2	201107111015	X	0.11	119.60	295.61	143.50	0.94	-0.10	0.05
87.76	1.00	2.00	28.00	0.0000	0.00	0.00	0.54	94.75	0.30
0.0000	0.0000	0.00	0.00	0.00	1.30	0.00	0.00	0.00	DDD
DDDDDDDD									
2	201107111020	X	0.17	279.70	295.62	123.48	0.94	0.16	
-0.03	103.00	1.00	2.00	26.00	0.0000	0.00	0.00	0.69	62.95
0.0000	0.0000	0.00	0.00	0.00	1.80	0.00	0.00	0.00	DDD
DDDDDDDD									
2	201107111025	X	0.44	288.11	295.62	109.67	0.94	0.41	
-0.14	105.29	1.00	2.00	24.00	0.0000	0.00	0.00	0.91	47.08
0.0000	0.0000	0.00	0.00	0.00	3.90	0.00	0.00	0.00	DDD
DDDDDDDD									
2	201107111030	X	2.46	276.50	295.44	76.77	0.93	2.45	
-0.28	107.78	1.00	3.00	30.00	0.0000	0.00	0.00	2.86	6.82
0.0000	0.0000	0.00	0.00	0.00	12.60	0.00	0.00	0.00	DDD
DDDDDDDD									
2	201107111035	X	5.23	249.14	294.02	0.00	0.92	4.89	1.86
11.15	1.00	3.00	3.00	0.0000	0.00	0.00	5.30	252.67	1.48
0.0000	0.0000	0.00	0.00	0.00	8.10	0.00	0.00	294.02	DDD
DDDDDDDD									
2	201107111040	X	0.72	299.07	293.29	0.00	0.95	0.63	
-0.35	86.21	1.00	3.00	12.00	0.0000	0.00	0.00	1.58	16.58
0.0000	0.0000	0.00	0.00	0.00	4.40	0.00	0.00	293.29	DDD
DDDDDDDD									
2	201107111045	X	0.27	279.72	293.28	0.00	0.95	0.26	
-0.05	92.73	1.00	3.00	27.00	0.0000	0.00	0.00	1.56	44.31
0.0000	0.0000	0.00	0.00	0.00	2.00	0.00	0.00	293.28	DDD
DDDDDDDD									
2	201107111050	X	0.60	80.51	293.27	0.00	0.96	-0.59	
-0.10	86.47	1.00	3.00	6.00	0.0000	0.00	0.00	1.07	30.83
0.0000	0.0000	0.00	0.00	0.00	2.30	0.00	0.00	293.27	DDD
DDDDDDDD									
2	201107111055	X	0.63	80.19	293.27	0.00	0.96	-0.62	
-0.11	81.43	1.00	3.00	27.00	0.0000	0.00	0.00	1.03	42.46
0.0000	0.0000	0.00	0.00	0.00	1.60	0.00	0.00	293.27	DDD
DDDDDDDD									
2	201107111100	X	1.80	100.88	293.21	0.00	0.96	-1.77	0.34
20.92	1.00	3.00	5.00	0.0000	0.00	0.00	1.90	104.00	0.52
0.0000	0.0000	0.00	0.00	0.00	2.70	0.00	0.00	293.21	DDD
DDDDDDDD									
3	201107111100	X	0.73	262.72	294.62	50.07	0.94	0.72	0.09
101.41	1.00	2.00	100.00	0.0000	0.00	0.00	1.96	50.56	2.46
0.0000	0.0000	0.00	0.00	0.00	12.60	0.00	0.00	294.62	DDD
DDDDDDDD									
2	201107111105	X	1.15	162.71	293.15	0.00	0.96	-0.34	1.10
31.28	1.00	3.00	7.00	0.0000	0.00	0.00	1.39	163.29	0.64
0.0000	0.0000	0.00	0.00	0.00	2.00	0.00	0.00	293.15	DDD
DDDDDDDD									
2	201107111110	X	1.32	190.39	293.15	0.00	0.96	0.24	1.30
16.80	1.00	3.00	6.00	0.0000	0.00	0.00	1.35	188.33	0.58
0.0000	0.0000	0.00	0.00	0.00	2.20	0.00	0.00	293.15	DDD
DDDDDDDD									
2	201107111115	X	1.16	180.53	293.15	0.00	0.96	0.01	1.16
9.85	1.00	3.00	3.00	0.0000	0.00	0.00	1.17	179.00	0.22
0.0000	0.0000	0.00	0.00	0.00	1.50	0.00	0.00	293.15	DDD
DDDDDDDD									
2	201107111120	X	0.73	227.86	293.29	0.00	0.96	0.54	0.49
56.69	1.00	3.00	31.00	0.0000	0.00	0.00	1.58	211.52	1.01
0.0000	0.0000	0.00	0.00	0.00	3.60	0.00	0.00	293.29	DDD



ceresco\_raw\_weatherpak\_data.txt

DDDDDDDD	2	201107111125	X	0.59	267.84	293.77	0.00	0.94	0.59	0.02
	45.37	1.00	3.00	5.00	0.0000	0.00	0.00	0.70	246.80	0.30
	0.0000	0.0000	0.00	0.00	0.00	1.60	0.00	0.00	293.77	DDD
DDDDDDDD	2	201107111130	X	0.92	259.83	293.81	0.00	0.94	0.91	0.16
	40.28	1.00	3.00	30.00	0.0000	0.00	0.00	1.03	247.16	0.68
	0.0000	0.0000	0.00	0.00	0.00	2.70	0.00	0.00	293.81	DDD
DDDDDDDD	2	201107111135	X	1.32	263.26	293.86	0.00	0.94	1.31	0.15
	37.88	1.00	3.00	28.00	0.0000	0.00	0.00	1.46	251.91	1.26
	0.0000	0.0000	0.00	0.00	0.00	6.40	0.00	0.00	293.86	DDD
DDDDDDDD	2	201107111140	X	2.48	265.00	294.22	0.00	0.93	2.48	0.22
	25.49	1.00	3.00	4.00	0.0000	0.00	0.00	2.63	270.25	0.51
	0.0000	0.0000	0.00	0.00	0.00	3.20	0.00	0.00	294.22	DDD
DDDDDDDD	2	201107111145	X	2.96	239.93	294.25	0.00	0.92	2.57	1.49
	3.21	1.00	3.00	3.00	0.0000	0.00	0.00	2.97	240.33	0.39
	0.0000	0.0000	0.00	0.00	0.00	3.40	0.00	0.00	294.25	DDD
DDDDDDDD	2	201107111150	X	1.75	239.43	294.20	0.00	0.93	1.51	0.89
	22.25	2.00	3.00	6.00	0.0000	0.00	0.00	1.88	236.33	0.37
	0.0000	0.0000	0.00	0.00	0.00	2.90	0.00	0.00	294.20	DDD
DDDDDDDD	2	201107111155	X	1.71	233.68	294.21	0.07	0.93	1.37	1.01
	23.62	2.00	3.00	27.00	0.0000	0.00	0.00	1.86	230.81	0.36
	0.0000	0.0000	0.00	0.00	0.00	2.40	0.00	0.00	294.21	DDD
DDDDDDDD	2	201107111200	X	1.51	226.65	294.21	0.38	0.93	1.09	1.03
	32.89	1.00	3.00	28.00	0.0000	0.00	0.00	1.70	218.93	0.42
	0.0000	0.0000	0.00	0.00	0.00	1.90	0.00	0.00	294.21	DDD
DDDDDDDD	3	201107111200	X	1.30	243.53	293.81	0.15	0.94	1.16	0.58
	49.43	1.00	3.00	73.00	0.0000	0.00	0.00	1.85	228.89	1.23
	0.0000	0.0000	0.00	0.00	0.00	6.40	0.00	0.00	293.81	DDD
DDDDDDDD	2	201107111205	X	0.71	178.84	294.18	3.00	0.94	-0.01	0.71
	31.21	1.00	3.00	3.00	0.0000	0.00	0.00	0.73	163.33	0.31
	0.0000	0.0000	0.00	0.00	0.00	1.10	0.00	0.00	294.18	DDD
DDDDDDDD	2	201107111210	X	0.80	176.73	294.18	3.42	0.94	-0.05	0.80
	28.41	2.00	3.00	26.00	0.0000	0.00	0.00	0.82	164.85	0.33
	0.0000	0.0000	0.00	0.00	0.00	1.30	0.00	0.00	294.18	DDD
DDDDDDDD	2	201107111215	X	0.80	191.23	294.17	8.40	0.94	0.16	0.79
	13.29	2.00	3.00	5.00	0.0000	0.00	0.00	0.82	193.00	0.18
	0.0000	0.0000	0.00	0.00	0.00	1.20	0.00	0.00	294.17	DDD
DDDDDDDD	2	201107111220	X	0.88	190.81	294.17	8.98	0.94	0.16	0.86
	12.53	4.00	3.00	26.00	0.0000	0.00	0.00	0.89	192.54	0.24
	0.0000	0.0000	0.00	0.00	0.00	1.40	0.00	0.00	294.17	DDD
DDDDDDDD	2	201107111225	X	0.90	168.77	294.23	17.40	0.94	-0.17	0.88
	15.52	3.00	2.00	5.00	0.0000	0.00	0.00	0.92	169.40	0.09
	0.0000	0.0000	0.00	0.00	0.00	1.10	0.00	0.00	294.23	DDD
DDDDDDDD	2	201107111230	X	0.60	176.22	294.25	22.29	0.95	-0.04	0.59
	7.97	4.00	2.00	7.00	0.0000	0.00	0.00	0.60	173.71	0.20
	0.0000	0.0000	0.00	0.00	0.00	0.90	0.00	0.00	294.25	DDD
DDDDDDDD	2	201107111235	X	1.84	148.91	294.25	26.86	0.94	-0.95	1.58
	30.47	1.00	2.00	7.00	0.0000	0.00	0.00	2.17	148.00	0.77

ceresco\_raw\_weatherpak\_data.txt

0.0000	0.0000	0.00	0.00	0.00	3.20	0.00	0.00	294.25	DDD	
DDDDDDDD										
2	201107111240	X	1.45	155.36	294.29	31.29	0.94	-0.60	1.32	
13.06	1.00	2.00	7.00	0.0000	0.00	0.00	1.49	154.14	0.38	
0.0000	0.0000	0.00	0.00	0.00	2.10	0.00	0.00	0.00	DDD	
DDDDDDDD										
2	201107111245	X	1.48	161.18	294.30	32.50	0.94	-0.48	1.40	
16.09	1.00	2.00	26.00	0.0000	0.00	0.00	1.54	158.85	0.44	
0.0000	0.0000	0.00	0.00	0.00	2.50	0.00	0.00	0.00	DDD	
DDDDDDDD										
2	201107111250	X	1.48	162.83	294.33	36.17	0.94	-0.44	1.41	
15.92	3.00	2.00	26.00	0.0000	0.00	0.00	1.54	161.30	0.45	
0.0000	0.0000	0.00	0.00	0.00	2.30	0.00	0.00	0.00	DDD	
DDDDDDDD										
2	201107111255	X	1.48	163.54	294.45	62.50	0.94	-0.42	1.42	
13.93	3.00	2.00	4.00	0.0000	0.00	0.00	1.53	163.00	0.45	
0.0000	0.0000	0.00	0.00	0.00	2.40	0.00	0.00	0.00	DDD	
DDDDDDDD										
2	201107111300	X	1.82	166.52	294.53	77.40	0.94	-0.42	1.77	
23.04	2.00	2.00	5.00	0.0000	0.00	0.00	1.94	163.00	0.48	
0.0000	0.0000	0.00	0.00	0.00	2.80	0.00	0.00	0.00	DDD	
DDDDDDDD										
3	201107111300	X	1.25	168.25	294.29	29.63	0.94	-0.25	1.22	
20.56	2.00	2.00	63.00	0.0000	0.00	0.00	1.35	169.21	0.73	
0.0000	0.0000	0.00	0.00	0.00	3.20	0.00	0.00	0.00	DDD	
DDDDDDDD										
2	201107111305	X	2.12	218.30	294.68	94.29	0.94	1.31	1.66	
26.85	1.00	2.00	7.00	0.0000	0.00	0.00	2.36	217.57	0.52	
0.0000	0.0000	0.00	0.00	0.00	3.10	0.00	0.00	0.00	DDD	
DDDDDDDD										
2	201107111310	X	2.25	226.30	294.72	96.07	0.93	1.63	1.56	
26.55	1.00	3.00	28.00	0.0000	0.00	0.00	2.50	224.25	0.64	
0.0000	0.0000	0.00	0.00	0.00	3.90	0.00	0.00	0.00	DDD	
DDDDDDDD										
2	201107111315	X	1.66	235.59	294.94	103.71	0.93	1.37	0.94	
18.53	2.00	3.00	7.00	0.0000	0.00	0.00	1.74	233.43	0.37	
0.0000	0.0000	0.00	0.00	0.00	2.40	0.00	0.00	0.00	DDD	
DDDDDDDD										
2	201107111320	X	1.89	261.06	295.02	109.00	0.93	1.87	0.29	
19.37	2.00	2.00	6.00	0.0000	0.00	0.00	1.95	259.00	0.44	
0.0000	0.0000	0.00	0.00	0.00	2.90	0.00	0.00	0.00	DDD	
DDDDDDDD										
2	201107111325	X	1.84	252.67	295.06	108.13	0.92	1.75	0.55	
28.30	1.00	2.00	30.00	0.0000	0.00	0.00	1.96	255.33	0.70	
0.0000	0.0000	0.00	0.00	0.00	3.50	0.00	0.00	0.00	DDD	
DDDDDDDD										
2	201107111330	X	0.77	245.64	295.53	143.40	0.91	0.70	0.32	
75.37	1.00	2.00	5.00	0.0000	0.00	0.00	1.90	255.20	0.98	
0.0000	0.0000	0.00	0.00	0.00	2.40	0.00	0.00	0.00	DDD	
DDDDDDDD										
2	201107111335	X	2.49	226.66	295.69	161.63	0.91	1.81	1.71	
11.24	1.00	3.00	35.00	0.0000	0.00	0.00	2.54	225.97	0.97	
0.0000	0.0000	0.00	0.00	0.00	5.00	0.00	0.00	0.00	DDD	
DDDDDDDD										
2	201107111340	X	2.75	222.35	295.76	172.14	0.91	1.85	2.03	
13.42	3.00	3.00	43.00	0.0000	0.00	0.00	2.82	222.15	0.93	
0.0000	0.0000	0.00	0.00	0.00	5.00	0.00	0.00	0.00	DDD	
DDDDDDDD										
2	201107111345	X	2.97	220.11	295.91	197.27	0.89	1.91	2.27	
13.30	3.00	3.00	52.00	0.0000	0.00	0.00	3.05	219.37	0.95	
0.0000	0.0000	0.00	0.00	0.00	5.60	0.00	0.00	0.00	DDD	
DDDDDDDD										
2	201107111350	X	2.64	220.00	296.22	227.60	0.87	1.70	2.02	

ceresco\_raw\_weatherpak\_data.txt

14.53	3.00	3.00	56.00	0.0000	0.00	0.00	2.73	219.41	0.99	
0.0000	0.0000	0.00	0.00	0.00	5.00	0.00	0.00	0.00	DDD	
DDDDDDDDDD										
2	201107111355		X	2.78	209.33	296.56	263.75	0.84	1.36	2.42
9.22	3.00	3.00	16.00	0.0000	0.00	0.00	2.81	207.94	1.00	
0.0000	0.0000	0.00	0.00	0.00	4.40	0.00	0.00	0.00	DDD	
DDDDDDDDDD										
2	201107111400		X	2.63	222.79	296.78	285.35	0.84	1.78	1.93
19.00	3.00	3.00	20.00	0.0000	0.00	0.00	2.75	220.65	0.65	
0.0000	0.0000	0.00	0.00	0.00	3.80	0.00	0.00	0.00	DDD	
DDDDDDDDDD										
3	201107111400		X	2.52	222.81	295.92	196.30	0.89	1.71	1.85
22.93	1.00	3.00	200.00	0.0000	0.00	0.00	2.67	223.98	1.02	
0.0000	0.0000	0.00	0.00	0.00	5.60	0.00	0.00	0.00	DDD	
DDDDDDDDDD										
2	201107111405		X	2.69	220.01	296.87	280.98	0.83	1.73	2.06
19.33	3.00	3.00	33.00	0.0000	0.00	0.00	2.84	218.90	0.80	
0.0000	0.0000	0.00	0.00	0.00	4.40	0.00	0.00	0.00	DDD	
DDDDDDDDDD										
2	201107111410		X	2.41	219.37	297.04	272.81	0.83	1.53	1.86
20.03	2.00	3.00	33.00	0.0000	0.00	0.00	2.55	218.09	0.78	
0.0000	0.0000	0.00	0.00	0.00	2.90	0.00	0.00	0.00	DDD	
DDDDDDDDDD										
2	201107111415		X	2.18	218.68	297.73	267.00	0.80	1.36	1.70
9.61	2.00	3.00	5.00	0.0000	0.00	0.00	2.20	217.60	0.39	
0.0000	0.0000	0.00	0.00	0.00	2.60	0.00	0.00	0.00	DDD	
DDDDDDDDDD										
2	201107111420		X	2.88	231.23	297.74	256.08	0.80	2.25	1.80
26.09	1.00	3.00	12.00	0.0000	0.00	0.00	3.17	232.17	0.94	
0.0000	0.0000	0.00	0.00	0.00	5.00	0.00	0.00	0.00	DDD	
DDDDDDDDDD										
2	201107111425		X	3.15	228.18	297.74	257.20	0.80	2.35	2.10
23.10	2.00	3.00	29.00	0.0000	0.00	0.00	3.38	229.81	1.07	
0.0000	0.0000	0.00	0.00	0.00	5.30	0.00	0.00	0.00	DDD	
DDDDDDDDDD										
2	201107111430		X	2.51	212.73	297.94	249.18	0.80	1.36	2.11
6.63	2.00	3.00	11.00	0.0000	0.00	0.00	2.52	212.73	0.73	
0.0000	0.0000	0.00	0.00	0.00	4.20	0.00	0.00	0.00	DDD	
DDDDDDDDDD										
2	201107111435		X	3.23	242.45	297.92	246.82	0.79	2.86	1.49
14.25	2.00	3.00	11.00	0.0000	0.00	0.00	3.33	242.45	0.76	
0.0000	0.0000	0.00	0.00	0.00	5.30	0.00	0.00	0.00	DDD	
DDDDDDDDDD										
2	201107111440		X	2.88	242.35	297.98	246.26	0.78	2.55	1.34
13.17	4.00	3.00	28.00	0.0000	0.00	0.00	2.96	242.02	0.90	
0.0000	0.0000	0.00	0.00	0.00	2.40	0.00	0.00	0.00	DDD	
DDDDDDDDDD										
2	201107111445		X	1.61	233.22	298.47	254.00	0.78	1.29	0.96
20.74	3.00	3.00	6.00	0.0000	0.00	0.00	1.72	227.00	0.75	
0.0000	0.0000	0.00	0.00	0.00	2.70	0.00	0.00	0.00	DDD	
DDDDDDDDDD										
2	201107111450		X	1.76	233.34	298.48	254.41	0.78	1.41	1.05
20.61	2.00	2.00	29.00	0.0000	0.00	0.00	1.87	227.69	0.76	
0.0000	0.0000	0.00	0.00	0.00	3.20	0.00	0.00	0.00	DDD	
DDDDDDDDDD										
2	201107111455		X	1.83	268.02	298.67	254.20	0.76	1.83	0.06
46.50	1.00	2.00	5.00	0.0000	0.00	0.00	2.36	270.40	0.81	
0.0000	0.0000	0.00	0.00	0.00	3.50	0.00	0.00	0.00	DDD	
DDDDDDDDDD										
2	201107111500		X	2.39	241.66	298.89	263.00	0.76	2.10	1.13
34.25	1.00	3.00	7.00	0.0000	0.00	0.00	2.87	241.43	0.98	
0.0000	0.0000	0.00	0.00	0.00	4.10	0.00	0.00	0.00	DDD	
DDDDDDDDDD										

ceresco\_raw\_weatherpak\_data.txt

3	201107111500	X	2.46	227.61	297.57	246.73	0.81	1.82	1.66
24.46	1.00	3.00	125.00	0.0000	0.00	0.00	2.68	227.91	1.03
0.0000	0.0000	0.00	0.00	0.00	5.30	0.00	0.00	0.00	DDD
DDDDDDDDDD									
2	201107111505	X	2.41	262.07	298.95	267.50	0.76	2.39	0.33
8.38	1.00	3.00	4.00	0.0000	0.00	0.00	2.42	263.75	0.73
0.0000	0.0000	0.00	0.00	0.00	3.40	0.00	0.00	0.00	DDD
DDDDDDDDDD									
2	201107111510	X	2.45	239.00	299.05	227.31	0.76	2.10	1.26
17.09	2.00	3.00	13.00	0.0000	0.00	0.00	2.58	241.15	0.95
0.0000	0.0000	0.00	0.00	0.00	5.00	0.00	0.00	0.00	DDD
DDDDDDDDDD									
2	201107111515	X	2.65	237.11	299.08	217.86	0.76	2.22	1.44
16.61	2.00	3.00	33.00	0.0000	0.00	0.00	2.76	239.52	1.10
0.0000	0.0000	0.00	0.00	0.00	5.10	0.00	0.00	0.00	DDD
DDDDDDDDDD									
2	201107111520	X	2.57	246.97	299.00	206.73	0.75	2.37	1.01
11.81	3.00	3.00	11.00	0.0000	0.00	0.00	2.63	244.82	0.65
0.0000	0.0000	0.00	0.00	0.00	4.20	0.00	0.00	0.00	DDD
DDDDDDDDDD									
2	201107111525	X	2.44	242.11	299.02	205.30	0.75	2.16	1.14
13.20	3.00	3.00	31.00	0.0000	0.00	0.00	2.51	240.26	0.61
0.0000	0.0000	0.00	0.00	0.00	3.00	0.00	0.00	0.00	DDD
DDDDDDDDDD									
2	201107111530	X	2.44	238.30	299.11	205.66	0.75	2.08	1.28
12.95	3.00	3.00	37.00	0.0000	0.00	0.00	2.51	237.80	0.74
0.0000	0.0000	0.00	0.00	0.00	4.50	0.00	0.00	0.00	DDD
DDDDDDDDDD									
2	201107111535	X	2.95	233.39	299.24	234.75	0.75	2.37	1.76
14.68	3.00	3.00	12.00	0.0000	0.00	0.00	3.04	230.00	1.38
0.0000	0.0000	0.00	0.00	0.00	5.60	0.00	0.00	0.00	DDD
DDDDDDDDDD									
2	201107111540	X	3.14	234.05	299.26	255.30	0.74	2.54	1.84
16.04	3.00	3.00	33.00	0.0000	0.00	0.00	3.27	230.94	1.24
0.0000	0.0000	0.00	0.00	0.00	5.40	0.00	0.00	0.00	DDD
DDDDDDDDDD									
2	201107111545	X	3.19	235.97	299.38	274.23	0.74	2.64	1.78
14.69	3.00	3.00	36.00	0.0000	0.00	0.00	3.29	234.58	1.13
0.0000	0.0000	0.00	0.00	0.00	5.40	0.00	0.00	0.00	DDD
DDDDDDDDDD									
2	201107111550	X	2.98	238.53	299.71	304.14	0.73	2.54	1.56
13.46	3.00	3.00	7.00	0.0000	0.00	0.00	3.06	238.57	0.89
0.0000	0.0000	0.00	0.00	0.00	4.40	0.00	0.00	0.00	DDD
DDDDDDDDDD									
2	201107111555	X	2.95	242.83	299.89	283.83	0.73	2.62	1.35
18.00	3.00	3.00	12.00	0.0000	0.00	0.00	3.10	243.33	0.74
0.0000	0.0000	0.00	0.00	0.00	5.30	0.00	0.00	0.00	DDD
DDDDDDDDDD									
2	201107111600	X	3.10	244.56	300.05	251.56	0.73	2.80	1.33
28.02	2.00	3.00	9.00	0.0000	0.00	0.00	3.42	243.67	1.04
0.0000	0.0000	0.00	0.00	0.00	5.10	0.00	0.00	0.00	DDD
DDDDDDDDDD									
3	201107111600	X	2.82	238.35	299.35	245.55	0.74	2.40	1.48
16.52	3.00	3.00	133.00	0.0000	0.00	0.00	2.94	238.44	1.10
0.0000	0.0000	0.00	0.00	0.00	5.60	0.00	0.00	0.00	DDD
DDDDDDDDDD									
2	201107111605	X	3.40	241.77	300.11	287.76	0.72	3.00	1.61
15.71	2.00	3.00	17.00	0.0000	0.00	0.00	3.54	241.76	0.89
0.0000	0.0000	0.00	0.00	0.00	5.20	0.00	0.00	0.00	DDD
DDDDDDDDDD									
2	201107111610	X	3.41	234.46	300.20	289.33	0.71	2.77	1.98
22.98	3.00	3.00	6.00	0.0000	0.00	0.00	3.67	238.50	0.96
0.0000	0.0000	0.00	0.00	0.00	5.10	0.00	0.00	0.00	DDD

ceresco\_raw\_weatherpak\_data.txt

DDDDDDDDDD										
2	201107111615	X	3.38	235.79	300.17	276.31	0.71	2.79	1.90	
21.44	3.00	3.00	26.00	0.0000	0.00	0.00	3.61	238.87	0.95	
0.0000	0.0000	0.00	0.00	0.00	4.90	0.00	0.00	0.00	DDD	
DDDDDDDDDD										
2	201107111620	X	3.89	250.36	299.97	252.42	0.71	3.66	1.31	
15.67	2.00	3.00	12.00	0.0000	0.00	0.00	4.00	245.17	1.53	
0.0000	0.0000	0.00	0.00	0.00	7.00	0.00	0.00	0.00	DDD	
DDDDDDDDDD										
2	201107111625	X	3.90	251.53	300.02	275.48	0.71	3.70	1.23	
13.63	2.00	3.00	35.00	0.0000	0.00	0.00	3.98	248.21	1.28	
0.0000	0.0000	0.00	0.00	0.00	5.70	0.00	0.00	0.00	DDD	
DDDDDDDDDD										
2	201107111630	X	3.75	246.02	300.24	332.21	0.71	3.42	1.52	
15.36	3.00	3.00	14.00	0.0000	0.00	0.00	3.84	243.43	1.02	
0.0000	0.0000	0.00	0.00	0.00	6.40	0.00	0.00	0.00	DDD	
DDDDDDDDDD										
2	201107111635	X	2.86	252.18	300.61	295.85	0.71	2.72	0.87	
17.35	3.00	3.00	13.00	0.0000	0.00	0.00	2.97	250.69	1.07	
0.0000	0.0000	0.00	0.00	0.00	4.80	0.00	0.00	0.00	DDD	
DDDDDDDDDD										
2	201107111640	X	3.21	253.07	300.65	251.44	0.69	3.07	0.93	
15.42	3.00	3.00	9.00	0.0000	0.00	0.00	3.31	251.89	0.61	
0.0000	0.0000	0.00	0.00	0.00	4.30	0.00	0.00	0.00	DDD	
DDDDDDDDDD										
2	201107111645	X	3.07	247.52	300.65	237.67	0.69	2.84	1.17	
15.78	3.00	3.00	38.00	0.0000	0.00	0.00	3.19	246.18	0.88	
0.0000	0.0000	0.00	0.00	0.00	5.70	0.00	0.00	0.00	DDD	
DDDDDDDDDD										
2	201107111650	X	2.82	245.54	300.75	230.91	0.70	2.57	1.17	
14.88	3.00	3.00	34.00	0.0000	0.00	0.00	2.92	244.05	1.09	
0.0000	0.0000	0.00	0.00	0.00	5.20	0.00	0.00	0.00	DDD	
DDDDDDDDDD										
2	201107111655	X	2.57	267.02	300.95	240.09	0.69	2.56	0.13	
21.49	2.00	3.00	11.00	0.0000	0.00	0.00	2.73	267.45	0.70	
0.0000	0.0000	0.00	0.00	0.00	4.40	0.00	0.00	0.00	DDD	
DDDDDDDDDD										
2	201107111700	X	2.56	272.56	301.15	229.57	0.68	2.56	1.02	
-0.11	12.88	2.00	3.00	7.00	0.0000	0.00	0.00	2.61	275.29	
0.0000	0.0000	0.00	0.00	0.00	4.20	0.00	0.00	0.00	DDD	
DDDDDDDDDD										
3	201107111700	X	3.17	248.48	300.46	266.12	0.70	2.95	1.16	
17.96	2.00	3.00	138.00	0.0000	0.00	0.00	3.31	247.97	1.19	
0.0000	0.0000	0.00	0.00	0.00	7.00	0.00	0.00	0.00	DDD	
DDDDDDDDDD										
2	201107111705	X	2.50	266.98	301.17	223.06	0.68	2.50	0.13	
17.49	2.00	3.00	32.00	0.0000	0.00	0.00	2.59	268.63	1.03	
0.0000	0.0000	0.00	0.00	0.00	4.20	0.00	0.00	0.00	DDD	
DDDDDDDDDD										
2	201107111710	X	3.55	250.73	301.10	202.63	0.67	3.35	1.17	
20.04	2.00	3.00	8.00	0.0000	0.00	0.00	3.71	248.25	0.97	
0.0000	0.0000	0.00	0.00	0.00	5.60	0.00	0.00	0.00	DDD	
DDDDDDDDDD										
2	201107111715	X	3.46	248.67	300.99	182.38	0.67	3.22	1.26	
18.75	2.00	3.00	8.00	0.0000	0.00	0.00	3.57	244.50	0.80	
0.0000	0.0000	0.00	0.00	0.00	5.00	0.00	0.00	0.00	DDD	
DDDDDDDDDD										
2	201107111720	X	3.89	253.14	301.00	199.83	0.68	3.72	1.13	
9.32	3.00	3.00	6.00	0.0000	0.00	0.00	3.93	254.00	1.00	
0.0000	0.0000	0.00	0.00	0.00	5.90	0.00	0.00	0.00	DDD	
DDDDDDDDDD										
2	201107111725	X	3.63	254.22	301.01	206.22	0.68	3.49	0.99	
8.68	3.00	3.00	29.00	0.0000	0.00	0.00	3.67	254.90	0.98	

ceresco\_raw\_weatherpak\_data.txt

0.0000	0.0000	0.00	0.00	0.00	4.00	0.00	0.00	0.00	0.00	DDD	
DDDDDDDDDD											
2	201107111730	X		2.51	263.34	301.37	229.83	0.67	2.49	0.29	
17.34	4.00	3.00	6.00	0.0000	0.00	0.00	2.58	260.00	0.54		
0.0000	0.0000	0.00	0.00	0.00	3.30	0.00	0.00	0.00	DDD		
DDDDDDDDDD											
2	201107111735	X		4.21	265.52	301.31	213.40	0.66	4.19	0.33	
8.30	4.00	3.00	10.00	0.0000	0.00	0.00	4.24	263.60	1.06		
0.0000	0.0000	0.00	0.00	0.00	6.10	0.00	0.00	0.00	DDD		
DDDDDDDDDD											
2	201107111740	X		4.03	265.13	301.31	210.32	0.65	4.01	0.34	
9.10	4.00	3.00	33.00	0.0000	0.00	0.00	4.07	263.78	1.07		
0.0000	0.0000	0.00	0.00	0.00	6.20	0.00	0.00	0.00	DDD		
DDDDDDDDDD											
2	201107111745	X		3.25	265.03	301.38	207.36	0.65	3.24	0.28	
16.30	4.00	3.00	11.00	0.0000	0.00	0.00	3.38	264.91	1.00		
0.0000	0.0000	0.00	0.00	0.00	5.50	0.00	0.00	0.00	DDD		
DDDDDDDDDD											
2	201107111750	X		3.73	262.77	301.33	194.56	0.65	3.70	0.47	
14.00	3.00	3.00	35.00	0.0000	0.00	0.00	3.83	262.86	1.21		
0.0000	0.0000	0.00	0.00	0.00	6.90	0.00	0.00	0.00	DDD		
DDDDDDDDDD											
2	201107111755	X		3.59	261.01	301.29	201.71	0.66	3.54	0.56	
12.83	4.00	3.00	32.00	0.0000	0.00	0.00	3.67	260.69	1.09		
0.0000	0.0000	0.00	0.00	0.00	4.70	0.00	0.00	0.00	DDD		
DDDDDDDDDD											
2	201107111800	X		3.55	256.61	301.34	192.94	0.66	3.45	0.82	
11.82	4.00	4.00	34.00	0.0000	0.00	0.00	3.63	256.66	1.14		
0.0000	0.0000	0.00	0.00	0.00	5.50	0.00	0.00	0.00	DDD		
DDDDDDDDDD											
3	201107111800	X		3.42	256.70	301.12	211.29	0.67	3.33	0.79	
14.82	4.00	4.00	139.00	0.0000	0.00	0.00	3.53	255.66	1.22		
0.0000	0.0000	0.00	0.00	0.00	6.90	0.00	0.00	0.00	DDD		
DDDDDDDDDD											
2	201107111805	X		3.53	271.84	301.39	163.11	0.66	3.53	1.03	
-0.11	22.28	4.00	4.00	9.00	0.0000	0.00	0.00	3.74	268.56		
0.0000	0.0000	0.00	0.00	0.00	5.70	0.00	0.00	0.00	DDD		
DDDDDDDDDD											
2	201107111810	X		3.36	268.95	301.36	158.42	0.66	3.36	0.06	
21.93	4.00	4.00	32.00	0.0000	0.00	0.00	3.58	266.40	0.92		
0.0000	0.0000	0.00	0.00	0.00	4.20	0.00	0.00	0.00	DDD		
DDDDDDDDDD											
2	201107111815	X		3.39	265.58	301.26	147.42	0.66	3.38	0.26	
18.16	4.00	4.00	35.00	0.0000	0.00	0.00	3.55	263.64	0.92		
0.0000	0.0000	0.00	0.00	0.00	5.20	0.00	0.00	0.00	DDD		
DDDDDDDDDD											
2	201107111820	X		2.91	271.64	301.14	134.11	0.67	2.91	0.84	
-0.08	21.58	4.00	4.00	9.00	0.0000	0.00	0.00	3.09	272.89		
0.0000	0.0000	0.00	0.00	0.00	6.60	0.00	0.00	0.00	DDD		
DDDDDDDDDD											
2	201107111825	X		2.82	265.80	301.13	132.80	0.67	2.82	0.21	
20.45	4.00	4.00	33.00	0.0000	0.00	0.00	2.99	266.66	0.93		
0.0000	0.0000	0.00	0.00	0.00	4.90	0.00	0.00	0.00	DDD		
DDDDDDDDDD											
2	201107111830	X		2.97	262.77	301.14	131.14	0.67	2.95	0.37	
18.71	5.00	4.00	27.00	0.0000	0.00	0.00	3.12	264.18	0.97		
0.0000	0.0000	0.00	0.00	0.00	5.20	0.00	0.00	0.00	DDD		
DDDDDDDDDD											
2	201107111835	X		2.68	251.76	301.12	113.50	0.67	2.54	0.84	
9.63	5.00	4.00	10.00	0.0000	0.00	0.00	2.71	253.50	0.68		
0.0000	0.0000	0.00	0.00	0.00	4.40	0.00	0.00	0.00	DDD		
DDDDDDDDDD											
2	201107111840	X		2.82	251.55	301.06	109.76	0.67	2.68	0.89	

ceresco\_raw\_weatherpak\_data.txt

9.34	4.00	4.00	35.00	0.0000	0.00	0.00	2.86	252.36	0.75	
0.0000	0.0000	0.00	0.00	0.00	4.50	0.00	0.00	0.00	DDD	
DDDDDDDDDD										
2	201107111845		X	2.95	253.81	301.01	105.87	0.67	2.83	0.82
10.38	4.00	4.00	32.00	0.0000	0.00	0.00	3.00	253.58	0.78	
0.0000	0.0000	0.00	0.00	0.00	4.60	0.00	0.00	0.00	DDD	
DDDDDDDDDD										
2	201107111850		X	2.83	258.05	300.96	101.14	0.67	2.77	0.59
10.97	4.00	4.00	38.00	0.0000	0.00	0.00	2.89	257.00	0.96	
0.0000	0.0000	0.00	0.00	0.00	5.10	0.00	0.00	0.00	DDD	
DDDDDDDDDD										
2	201107111855		X	3.13	262.33	300.83	90.33	0.67	3.10	0.42
11.21	4.00	4.00	9.00	0.0000	0.00	0.00	3.17	260.11	1.23	
0.0000	0.0000	0.00	0.00	0.00	5.40	0.00	0.00	0.00	DDD	
DDDDDDDDDD										
2	201107111900		X	2.63	260.88	300.77	83.56	0.68	2.60	0.42
8.59	4.00	5.00	18.00	0.0000	0.00	0.00	2.66	261.11	0.61	
0.0000	0.0000	0.00	0.00	0.00	4.40	0.00	0.00	0.00	DDD	
DDDDDDDDDD										
3	201107111900		X	2.99	260.27	301.03	114.88	0.67	2.94	0.50
14.03	4.00	5.00	140.00	0.0000	0.00	0.00	3.08	259.53	0.99	
0.0000	0.0000	0.00	0.00	0.00	6.60	0.00	0.00	0.00	DDD	
DDDDDDDDDD										
2	201107111905		X	2.77	261.23	300.77	81.59	0.68	2.74	0.42
8.42	4.00	5.00	35.00	0.0000	0.00	0.00	2.80	260.90	0.73	
0.0000	0.0000	0.00	0.00	0.00	5.00	0.00	0.00	0.00	DDD	
DDDDDDDDDD										
2	201107111910		X	2.00	256.37	300.75	71.45	0.68	1.94	0.47
14.17	4.00	5.00	11.00	0.0000	0.00	0.00	2.06	256.00	0.55	
0.0000	0.0000	0.00	0.00	0.00	3.30	0.00	0.00	0.00	DDD	
DDDDDDDDDD										
2	201107111915		X	2.07	259.48	300.75	69.57	0.69	2.04	0.38
14.67	4.00	5.00	31.00	0.0000	0.00	0.00	2.14	259.03	0.50	
0.0000	0.0000	0.00	0.00	0.00	2.90	0.00	0.00	0.00	DDD	
DDDDDDDDDD										
2	201107111920		X	1.96	264.33	300.68	59.38	0.69	1.95	0.19
10.20	5.00	5.00	16.00	0.0000	0.00	0.00	1.99	263.38	0.33	
0.0000	0.0000	0.00	0.00	0.00	2.70	0.00	0.00	0.00	DDD	
DDDDDDDDDD										
2	201107111925		X	1.81	277.42	300.62	54.25	0.69	1.79	0.26
-0.23	13.55	5.00	5.00	12.00	0.0000	0.00	0.00	1.86	276.25	
0.0000	0.0000	0.00	0.00	0.00	2.40	0.00	0.00	0.00	DDD	
DDDDDDDDDD										
2	201107111930		X	1.99	282.04	300.59	50.52	0.69	1.95	0.58
-0.41	14.61	5.00	5.00	37.00	0.0000	0.00	0.00	2.05	280.55	
0.0000	0.0000	0.00	0.00	0.00	3.90	0.00	0.00	0.00	DDD	
DDDDDDDDDD										
2	201107111935		X	1.67	257.27	300.57	39.83	0.69	1.63	0.37
7.23	5.00	5.00	6.00	0.0000	0.00	0.00	1.68	257.67	0.30	
0.0000	0.0000	0.00	0.00	0.00	2.20	0.00	0.00	0.00	DDD	
DDDDDDDDDD										
2	201107111940		X	1.66	261.71	300.53	37.63	0.70	1.65	0.24
10.67	4.00	5.00	31.00	0.0000	0.00	0.00	1.69	262.35	0.33	
0.0000	0.0000	0.00	0.00	0.00	2.40	0.00	0.00	0.00	DDD	
DDDDDDDDDD										
2	201107111945		X	1.51	264.85	300.44	30.23	0.70	1.50	0.14
14.24	5.00	5.00	35.00	0.0000	0.00	0.00	1.54	266.30	0.38	
0.0000	0.0000	0.00	0.00	0.00	2.20	0.00	0.00	0.00	DDD	
DDDDDDDDDD										
2	201107111950		X	1.62	265.84	300.33	23.86	0.71	1.62	0.12
13.31	5.00	5.00	30.00	0.0000	0.00	0.00	1.66	266.74	0.52	
0.0000	0.0000	0.00	0.00	0.00	3.00	0.00	0.00	0.00	DDD	
DDDDDDDDDD										

ceresco\_raw\_weatherpak\_data.txt

2	201107111955	X	1.76	265.45	300.21	20.23	0.71	1.76	0.14
12.12	5.00	5.00	27.00	0.0000	0.00	0.00	1.80	266.61	0.62
0.0000	0.0000	0.00	0.00	0.00	3.50	0.00	0.00	0.00	DDD
DDDDDDDDDD									
2	201107112000	X	1.63	273.00	299.98	15.43	0.72	1.63	
-0.09	21.95	6.00	5.00	32.00	0.0000	0.00	0.00	1.75	274.37
0.0000	0.0000	0.00	0.00	0.00	3.50	0.00	0.00	0.00	DDD
DDDDDDDDDD									
3	201107112000	X	2.08	267.98	300.52	53.32	0.70	2.08	0.07
17.29	5.00	5.00	156.00	0.0000	0.00	0.00	2.17	268.87	0.80
0.0000	0.0000	0.00	0.00	0.00	5.00	0.00	0.00	0.00	DDD
DDDDDDDDDD									
2	201107112005	X	1.73	267.00	299.37	6.00	0.72	1.73	0.09
11.67	6.00	5.00	9.00	0.0000	0.00	0.00	1.77	265.00	0.49
0.0000	0.0000	0.00	0.00	0.00	2.50	0.00	0.00	0.00	DDD
DDDDDDDDDD									
2	201107112010	X	1.66	266.30	299.30	5.72	0.73	1.66	0.11
10.19	4.00	5.00	36.00	0.0000	0.00	0.00	1.69	265.08	0.55
0.0000	0.0000	0.00	0.00	0.00	2.80	0.00	0.00	0.00	DDD
DDDDDDDDDD									
2	201107112015	X	1.46	264.54	299.22	5.21	0.73	1.45	0.14
9.97	4.00	5.00	30.00	0.0000	0.00	0.00	1.48	262.49	0.57
0.0000	0.0000	0.00	0.00	0.00	1.50	0.00	0.00	0.00	DDD
DDDDDDDDDD									
2	201107112020	X	0.71	266.92	298.74	3.38	0.76	0.71	0.04
16.54	5.00	5.00	24.00	0.0000	0.00	0.00	0.75	268.21	0.23
0.0000	0.0000	0.00	0.00	0.00	1.70	0.00	0.00	0.00	DDD
DDDDDDDDDD									
2	201107112025	X	0.59	267.58	298.70	3.11	0.76	0.59	0.02
24.12	6.00	6.00	34.00	0.0000	0.00	0.00	0.63	270.54	0.26
0.0000	0.0000	0.00	0.00	0.00	0.90	0.00	0.00	0.00	DDD
DDDDDDDDDD									
2	201107112030	X	0.71	229.12	298.49	1.37	0.76	0.53	0.46
6.48	6.00	6.00	19.00	0.0000	0.00	0.00	0.71	229.42	0.13
0.0000	0.0000	0.00	0.00	0.00	1.00	0.00	0.00	0.00	DDD
DDDDDDDDDD									
2	201107112035	X	0.56	207.77	298.37	1.16	0.77	0.26	0.50
24.38	6.00	6.00	49.00	0.0000	0.00	0.00	0.61	205.08	0.15
0.0000	0.0000	0.00	0.00	0.00	0.70	0.00	0.00	0.00	DDD
DDDDDDDDDD									
2	201107112040	X	0.64	200.97	298.18	1.05	0.78	0.23	0.60
17.19	6.00	6.00	46.00	0.0000	0.00	0.00	0.67	200.56	0.17
0.0000	0.0000	0.00	0.00	0.00	0.90	0.00	0.00	0.00	DDD
DDDDDDDDDD									
2	201107112045	X	0.67	197.40	298.07	0.71	0.78	0.20	0.64
14.93	6.00	6.00	31.00	0.0000	0.00	0.00	0.69	197.38	0.15
0.0000	0.0000	0.00	0.00	0.00	0.80	0.00	0.00	0.00	DDD
DDDDDDDDDD									
2	201107112050	X	0.55	179.28	297.42	0.00	0.81	-0.01	0.55
6.78	5.00	6.00	6.00	0.0000	0.00	0.00	0.55	179.00	0.04
0.0000	0.0000	0.00	0.00	0.00	0.60	0.00	0.00	0.00	DDD
DDDDDDDDDD									
2	201107112055	X	0.58	184.46	297.25	0.00	0.82	0.05	0.58
10.09	5.00	6.00	43.00	0.0000	0.00	0.00	0.59	183.30	0.12
0.0000	0.0000	0.00	0.00	0.00	0.90	0.00	0.00	0.00	DDD
DDDDDDDDDD									
2	201107112100	X	0.63	188.85	296.95	0.00	0.84	0.10	0.62
11.73	4.00	6.00	41.00	0.0000	0.00	0.00	0.64	189.03	0.19
0.0000	0.0000	0.00	0.00	0.00	0.90	0.00	0.00	0.00	DDD
DDDDDDDDDD									
3	201107112100	X	0.62	228.09	298.15	1.82	0.78	0.46	0.42
38.15	6.00	6.00	200.00	0.0000	0.00	0.00	0.78	220.94	0.40
0.0000	0.0000	0.00	0.00	0.00	2.80	0.00	0.00	0.00	DDD



ceresco\_raw\_weatherpak\_data.txt

DDDDDDDDDD										
2	201107112105	X	0.49	186.04	296.75	0.00	0.85	0.05	0.49	
19.34	5.00	6.00	36.00	0.0000	0.00	0.00	0.50	182.30	0.21	
0.0000	0.0000	0.00	0.00	0.00	0.50	0.00	0.00	0.00	DDD	
DDDDDDDDDD										
2	201107112110	X	0.26	144.68	296.33	0.00	0.87	-0.15	0.21	
51.87	6.00	6.00	18.00	0.0000	0.00	0.00	0.32	143.78	0.17	
0.0000	0.0000	0.00	0.00	0.00	0.50	0.00	0.00	0.00	DDD	
DDDDDDDDDD										
2	201107112115	X	0.26	146.51	296.25	0.00	0.88	-0.15	0.22	
53.30	6.00	6.00	43.00	0.0000	0.00	0.00	0.31	154.61	0.18	
0.0000	0.0000	0.00	0.00	0.00	0.50	0.00	0.00	0.00	DDD	
DDDDDDDDDD										
2	201107112120	X	0.13	128.73	296.20	0.00	0.88	-0.10	0.08	
77.10	6.00	6.00	46.00	0.0000	0.00	0.00	0.22	135.13	0.13	
0.0000	0.0000	0.00	0.00	0.00	0.30	0.00	0.00	0.00	DDD	
DDDDDDDDDD										
2	201107112125	X	0.10	70.22	296.15	0.00	0.88	-0.10	0.10	
-0.03	72.84	6.00	6.00	65.00	0.0000	0.00	0.00	0.19	71.95	
0.0000	0.0000	0.00	0.00	0.00	0.30	0.00	0.00	0.00	DDD	
DDDDDDDDDD										
2	201107112130	X	0.12	324.66	296.07	0.00	0.88	0.07	0.14	
-0.10	76.78	6.00	6.00	51.00	0.0000	0.00	0.00	0.21	0.39	
0.0000	0.0000	0.00	0.00	0.00	0.30	0.00	0.00	0.00	DDD	
DDDDDDDDDD										
2	201107112135	X	0.26	282.10	295.93	0.00	0.89	0.25	0.19	
-0.05	65.42	6.00	6.00	51.00	0.0000	0.00	0.00	0.32	311.28	
0.0000	0.0000	0.00	0.00	0.00	0.50	0.00	0.00	0.00	DDD	
DDDDDDDDDD										
2	201107112140	X	0.42	273.54	295.75	0.00	0.90	0.41	0.19	
-0.03	46.55	6.00	6.00	51.00	0.0000	0.00	0.00	0.45	287.92	
0.0000	0.0000	0.00	0.00	0.00	0.70	0.00	0.00	0.00	DDD	
DDDDDDDDDD										
2	201107112145	X	0.60	248.72	295.56	0.00	0.90	0.56	0.22	
41.01	6.00	6.00	45.00	0.0000	0.00	0.00	0.65	261.18	0.26	
0.0000	0.0000	0.00	0.00	0.00	1.00	0.00	0.00	0.00	DDD	
DDDDDDDDDD										
2	201107112150	X	0.61	234.74	295.33	0.00	0.90	0.50	0.35	
31.37	6.00	6.00	53.00	0.0000	0.00	0.00	0.65	239.62	0.20	
0.0000	0.0000	0.00	0.00	0.00	0.90	0.00	0.00	0.00	DDD	
DDDDDDDDDD										
2	201107112155	X	0.40	238.67	295.17	0.00	0.91	0.34	0.21	
24.12	6.00	6.00	54.00	0.0000	0.00	0.00	0.42	242.96	0.21	
0.0000	0.0000	0.00	0.00	0.00	0.50	0.00	0.00	0.00	DDD	
DDDDDDDDDD										
2	201107112200	X	0.29	248.54	295.11	0.00	0.91	0.27	0.11	
23.82	6.00	6.00	44.00	0.0000	0.00	0.00	0.32	255.78	0.18	
0.0000	0.0000	0.00	0.00	0.00	0.30	0.00	0.00	0.00	DDD	
DDDDDDDDDD										
3	201107112200	X	0.25	241.31	295.89	0.11	0.89	0.22	0.12	
105.63	6.00	6.00	347.00	0.0000	0.00	0.00	0.39	176.09	0.31	
0.0000	0.0000	0.00	0.00	0.00	1.00	0.00	0.00	0.00	DDD	
DDDDDDDDDD										
2	201107112205	X	0.42	226.31	295.05	0.00	0.91	0.31	0.29	
29.77	6.00	6.00	49.00	0.0000	0.00	0.00	0.47	237.56	0.24	
0.0000	0.0000	0.00	0.00	0.00	0.80	0.00	0.00	0.00	DDD	
DDDDDDDDDD										
2	201107112210	X	0.37	228.61	294.90	0.00	0.91	0.28	0.24	
26.72	6.00	6.00	51.00	0.0000	0.00	0.00	0.40	236.90	0.21	
0.0000	0.0000	0.00	0.00	0.00	0.70	0.00	0.00	0.00	DDD	
DDDDDDDDDD										
2	201107112215	X	0.30	244.57	294.83	0.00	0.92	0.27	0.13	
22.92	6.00	6.00	50.00	0.0000	0.00	0.00	0.33	250.36	0.16	

ceresco\_raw\_weatherpak\_data.txt

0.0000	0.0000	0.00	0.00	0.00	0.40	0.00	0.00	0.00	DDD	
DDDDDDDDDD										
2	201107112220	X	0.39	232.15	294.78	0.00	0.92	0.31	0.24	
20.54	6.00	6.00	55.00	0.0000	0.00	0.00	0.41	236.79	0.16	
0.0000	0.0000	0.00	0.00	0.00	0.70	0.00	0.00	0.00	DDD	
DDDDDDDDDD										
2	201107112225	X	0.56	213.15	294.68	0.00	0.91	0.31	0.47	
20.41	6.00	6.00	58.00	0.0000	0.00	0.00	0.59	218.61	0.22	
0.0000	0.0000	0.00	0.00	0.00	1.10	0.00	0.00	0.00	DDD	
DDDDDDDDDD										
2	201107112230	X	0.36	230.05	294.60	0.00	0.92	0.27	0.23	
47.43	6.00	6.00	51.00	0.0000	0.00	0.00	0.46	249.43	0.18	
0.0000	0.0000	0.00	0.00	0.00	0.70	0.00	0.00	0.00	DDD	
DDDDDDDDDD										
2	201107112235	X	0.27	283.29	294.59	0.00	0.92	0.26		
-0.06	49.63	6.00	6.00	51.00	0.0000	0.00	0.00	0.42	291.59	0.21
0.0000	0.0000	0.00	0.00	0.00	0.60	0.00	0.00	0.00	DDD	
DDDDDDDDDD										
2	201107112240	X	0.45	274.11	294.57	0.00	0.92	0.45		
-0.03	34.26	6.00	6.00	50.00	0.0000	0.00	0.00	0.52	279.55	0.24
0.0000	0.0000	0.00	0.00	0.00	0.90	0.00	0.00	0.00	DDD	
DDDDDDDDDD										
2	201107112245	X	0.85	267.12	294.49	0.00	0.92	0.85	0.04	
23.60	6.00	6.00	52.00	0.0000	0.00	0.00	0.88	272.20	1.42	
0.0000	0.0000	0.00	0.00	0.00	11.00	0.00	0.00	0.00	DDD	
DDDDDDDDDD										
2	201107112250	X	0.91	259.13	294.42	0.00	0.92	0.90	0.17	
21.01	6.00	6.00	46.00	0.0000	0.00	0.00	0.95	261.81	0.97	
0.0000	0.0000	0.00	0.00	0.00	1.40	0.00	0.00	0.00	DDD	
DDDDDDDDDD										
2	201107112255	X	0.57	238.42	294.35	0.00	0.92	0.49	0.30	
42.26	6.00	6.00	56.00	0.0000	0.00	0.00	0.71	228.27	0.61	
0.0000	0.0000	0.00	0.00	0.00	0.90	0.00	0.00	294.35	DDD	
DDDDDDDDDD										
2	201107112300	X	0.44	231.27	294.25	0.00	0.92	0.34	0.27	
33.80	6.00	6.00	46.00	0.0000	0.00	0.00	0.52	224.34	0.42	
0.0000	0.0000	0.00	0.00	0.00	0.50	0.00	0.00	294.25	DDD	
DDDDDDDDDD										
3	201107112300	X	0.45	243.45	294.65	0.01	0.92	0.41	0.20	
48.68	6.00	6.00	384.00	0.0000	0.00	0.00	0.56	242.49	0.61	
0.0000	0.0000	0.00	0.00	0.00	11.00	0.00	0.00	294.65	DDD	
DDDDDDDDDD										
2	201107112305	X	0.41	228.99	294.20	0.00	0.92	0.31	0.27	
22.40	6.00	6.00	52.00	0.0000	0.00	0.00	0.45	226.16	0.27	
0.0000	0.0000	0.00	0.00	0.00	0.60	0.00	0.00	294.20	DDD	
DDDDDDDDDD										
2	201107112310	X	0.31	234.55	294.19	0.00	0.92	0.26	0.18	
19.51	6.00	6.00	51.00	0.0000	0.00	0.00	0.34	235.08	0.19	
0.0000	0.0000	0.00	0.00	0.00	0.40	0.00	0.00	294.19	DDD	
DDDDDDDDDD										
2	201107112315	X	0.28	224.35	294.17	0.00	0.92	0.20	0.20	
23.15	6.00	6.00	55.00	0.0000	0.00	0.00	0.30	222.65	0.12	
0.0000	0.0000	0.00	0.00	0.00	0.40	0.00	0.00	294.17	DDD	
DDDDDDDDDD										
2	201107112320	X	0.02	54.22	294.15	0.00	0.92	-0.02		
-0.01	99.48	6.00	6.00	29.00	0.0000	0.00	0.00	0.11	117.86	0.08
0.0000	0.0000	0.00	0.00	0.00	0.20	0.00	0.00	294.15	DDD	
DDDDDDDDDD										
2	201107112325	X	0.04	4.90	294.15	0.00	0.92	0.00		
-0.04	99.80	6.00	6.00	51.00	0.0000	0.00	0.00	0.10	52.47	0.08
0.0000	0.0000	0.00	0.00	0.00	0.20	0.00	0.00	294.15	DDD	
DDDDDDDDDD										
2	201107112330	X	0.10	266.46	294.15	0.00	0.92	0.10	0.01	

ceresco\_raw\_weatherpak\_data.txt

100.47	6.00	6.00	49.00	0.0000	0.00	0.00	0.16	325.65	0.12	
0.0000	0.0000	0.00	0.00	0.00	0.30	0.00	0.00	294.15	DDD	
DDDDDDDD										
2	201107112335		X	0.26	219.89	294.12	0.00	0.92	0.17	0.20
84.97	6.00	6.00	51.00	0.0000	0.00	0.00	0.31	259.70	0.18	
0.0000	0.0000	0.00	0.00	0.00	0.50	0.00	0.00	294.12	DDD	
DDDDDDDD										
2	201107112340		X	0.20	260.07	294.07	0.00	0.92	0.19	0.03
56.77	6.00	6.00	54.00	0.0000	0.00	0.00	0.26	279.70	0.12	
0.0000	0.0000	0.00	0.00	0.00	0.30	0.00	0.00	294.07	DDD	
DDDDDDDD										
2	201107112345		X	0.26	304.46	294.06	0.00	0.93	0.22	
-0.15	42.43	6.00	6.00	50.00	0.0000	0.00	0.00	0.32	303.05	0.16
0.0000	0.0000	0.00	0.00	0.00	0.50	0.00	0.00	294.06	DDD	
DDDDDDDD										
2	201107112350		X	0.27	290.08	294.05	0.00	0.93	0.25	
-0.09	35.47	6.00	6.00	51.00	0.0000	0.00	0.00	0.32	294.85	0.15
0.0000	0.0000	0.00	0.00	0.00	0.60	0.00	0.00	294.05	DDD	
DDDDDDDD										
2	201107112355		X	0.36	252.12	294.01	0.00	0.93	0.34	0.11
39.35	6.00	6.00	51.00	0.0000	0.00	0.00	0.42	259.60	0.19	
0.0000	0.0000	0.00	0.00	0.00	0.70	0.00	0.00	294.01	DDD	
DDDDDDDD										
2	201107120000		X	0.20	248.97	293.92	0.00	0.93	0.19	0.07
54.67	6.00	6.00	46.00	0.0000	0.00	0.00	0.27	251.97	0.17	
0.0000	0.0000	0.00	0.00	0.00	0.30	0.00	0.00	293.92	DDD	
DDDDDDDD										
3	201107120000		X	0.21	249.08	294.12	0.00	0.92	0.20	0.08
61.00	6.00	6.00	380.00	0.0000	0.00	0.00	0.29	252.52	0.21	
0.0000	0.0000	0.00	0.00	0.00	0.70	0.00	0.00	294.12	DDD	
DDDDDDDD										
2	201107120005		X	0.07	42.28	293.85	0.00	0.92	-0.05	
-0.05	57.34	6.00	6.00	16.00	0.0000	0.00	0.00	0.11	32.19	0.06
0.0000	0.0000	0.00	0.00	0.00	0.20	0.00	0.00	293.85	DDD	
DDDDDDDD										
2	201107120010		X	0.06	251.44	293.85	0.00	0.92	0.06	0.02
86.78	6.00	6.00	45.00	0.0000	0.00	0.00	0.15	315.18	0.13	
0.0000	0.0000	0.00	0.00	0.00	0.30	0.00	0.00	293.85	DDD	
DDDDDDDD										
2	201107120015		X	0.19	245.45	293.83	0.00	0.93	0.17	0.08
71.93	6.00	6.00	42.00	0.0000	0.00	0.00	0.24	279.49	0.21	
0.0000	0.0000	0.00	0.00	0.00	0.60	0.00	0.00	293.83	DDD	
DDDDDDDD										
2	201107120020		X	0.20	241.23	293.76	0.00	0.93	0.18	0.10
59.96	6.00	6.00	34.00	0.0000	0.00	0.00	0.24	263.33	0.17	
0.0000	0.0000	0.00	0.00	0.00	0.40	0.00	0.00	293.76	DDD	
DDDDDDDD										
2	201107120025		X	0.17	239.33	293.70	0.00	0.93	0.15	0.09
50.66	6.00	6.00	34.00	0.0000	0.00	0.00	0.19	252.59	0.14	
0.0000	0.0000	0.00	0.00	0.00	0.20	0.00	0.00	293.70	DDD	
DDDDDDDD										
2	201107120030		X	0.19	267.05	293.68	0.00	0.93	0.19	0.01
47.06	6.00	6.00	32.00	0.0000	0.00	0.00	0.23	267.57	0.16	
0.0000	0.0000	0.00	0.00	0.00	0.60	0.00	0.00	293.68	DDD	
DDDDDDDD										
2	201107120035		X	0.19	289.53	293.66	0.00	0.93	0.18	
-0.06	42.12	6.00	6.00	44.00	0.0000	0.00	0.00	0.23	287.46	0.13
0.0000	0.0000	0.00	0.00	0.00	0.40	0.00	0.00	293.66	DDD	
DDDDDDDD										
2	201107120040		X	0.27	331.53	293.65	0.00	0.94	0.13	
-0.23	17.40	6.00	6.00	24.00	0.0000	0.00	0.00	0.28	331.00	0.10
0.0000	0.0000	0.00	0.00	0.00	0.50	0.00	0.00	293.65	DDD	
DDDDDDDD										

ceresco\_raw\_weatherpak\_data.txt

2	201107120045	X	0.18	320.23	293.65	0.00	0.94	0.12	
-0.14	41.69	6.00	6.00	36.00	0.0000	0.00	0.22	314.00	0.10
0.0000	0.0000	0.00	0.00	0.00	0.30	0.00	293.65	DDD	
DDDDDDDD									
2	201107120050	X	0.28	237.24	293.65	0.00	0.94	0.24	0.15
56.93	6.00	6.00	43.00	0.0000	0.00	0.00	0.40	265.40	0.27
0.0000	0.0000	0.00	0.00	0.00	0.70	0.00	293.65	DDD	
DDDDDDDD									
2	201107120055	X	0.45	217.35	293.64	0.00	0.93	0.27	0.36
47.50	6.00	6.00	46.00	0.0000	0.00	0.00	0.52	235.62	0.26
0.0000	0.0000	0.00	0.00	0.00	0.90	0.00	293.64	DDD	
DDDDDDDD									
2	201107120100	X	0.56	214.75	293.64	0.00	0.93	0.32	0.46
33.29	6.00	6.00	51.00	0.0000	0.00	0.00	0.60	222.84	0.22
0.0000	0.0000	0.00	0.00	0.00	0.90	0.00	293.64	DDD	
DDDDDDDD									
3	201107120100	X	0.26	234.67	293.69	0.00	0.93	0.21	0.15
59.42	6.00	6.00	237.00	0.0000	0.00	0.00	0.35	264.00	0.28
0.0000	0.0000	0.00	0.00	0.00	0.90	0.00	293.69	DDD	
DDDDDDDD									
2	201107120105	X	0.58	229.29	293.65	0.00	0.93	0.44	0.38
27.93	6.00	6.00	38.00	0.0000	0.00	0.00	0.63	232.39	0.22
0.0000	0.0000	0.00	0.00	0.00	1.00	0.00	293.65	DDD	
DDDDDDDD									
2	201107120110	X	0.84	243.00	293.70	0.00	0.93	0.75	0.38
22.93	6.00	6.00	39.00	0.0000	0.00	0.00	0.88	240.67	0.45
0.0000	0.0000	0.00	0.00	0.00	2.10	0.00	293.70	DDD	
DDDDDDDD									
2	201107120115	X	0.85	247.11	293.77	0.00	0.93	0.78	0.33
18.58	6.00	6.00	39.00	0.0000	0.00	0.00	0.88	245.33	0.36
0.0000	0.0000	0.00	0.00	0.00	1.40	0.00	293.77	DDD	
DDDDDDDD									
2	201107120120	X	2.56	247.40	293.85	0.00	0.93	2.36	0.98
14.86	6.00	5.00	6.00	0.0000	0.00	0.00	2.58	252.50	2.45
0.0000	0.0000	0.00	0.00	0.00	11.00	0.00	293.85	DDD	
DDDDDDDD									
2	201107120125	X	2.70	250.10	293.87	0.00	0.93	2.54	0.92
14.47	6.00	5.00	27.00	0.0000	0.00	0.00	2.74	253.02	3.40
0.0000	0.0000	0.00	0.00	0.00	16.00	0.00	293.87	DDD	
DDDDDDDD									
2	201107120130	X	1.61	252.86	293.89	0.00	0.93	1.54	0.48
28.10	6.00	5.00	37.00	0.0000	0.00	0.00	1.67	271.58	2.79
0.0000	0.0000	0.00	0.00	0.00	0.50	0.00	293.89	DDD	
DDDDDDDD									
2	201107120135	X	0.16	261.32	293.81	0.00	0.92	0.15	0.02
35.72	6.00	5.00	25.00	0.0000	0.00	0.00	0.19	267.80	0.06
0.0000	0.0000	0.00	0.00	0.00	0.30	0.00	293.81	DDD	
DDDDDDDD									
2	201107120140	X	0.11	261.94	293.78	0.00	0.92	0.11	0.02
52.10	6.00	6.00	43.00	0.0000	0.00	0.00	0.17	270.48	0.07
0.0000	0.0000	0.00	0.00	0.00	0.30	0.00	293.78	DDD	
DDDDDDDD									
2	201107120145	X	0.28	174.11	293.77	0.00	0.93	-0.03	0.28
64.76	6.00	6.00	46.00	0.0000	0.00	0.00	0.38	213.00	0.26
0.0000	0.0000	0.00	0.00	0.00	0.70	0.00	293.77	DDD	
DDDDDDDD									
2	201107120150	X	0.34	162.94	293.76	0.00	0.93	-0.10	0.32
60.17	6.00	6.00	33.00	0.0000	0.00	0.00	0.42	195.00	0.25
0.0000	0.0000	0.00	0.00	0.00	0.70	0.00	293.76	DDD	
DDDDDDDD									
2	201107120155	X	0.43	222.68	293.67	0.00	0.93	0.29	0.31
15.78	6.00	6.00	16.00	0.0000	0.00	0.00	0.44	228.31	0.24
0.0000	0.0000	0.00	0.00	0.00	0.80	0.00	293.67	DDD	

ceresco\_raw\_weatherpak\_data.txt

DDDDDDDD											
2	201107120200	X	0.64	217.08	293.52	0.00	0.93	0.39	0.51		
4.77	4.00	6.00	22.00	0.0000	0.00	0.00	0.65	217.00	0.09		
0.0000	0.0000	0.00	0.00	0.00	0.80	0.00	0.00	293.52	DDD		
DDDDDDDD											
3	201107120200	X	0.52	237.59	293.75	0.00	0.93	0.44	0.28		
50.40	6.00	6.00	224.00	0.0000	0.00	0.00	0.64	239.75	1.28		
0.0000	0.0000	0.00	0.00	0.00	16.00	0.00	0.00	293.75	DDD		
DDDDDDDD											
2	201107120205	X	0.49	224.13	293.40	0.00	0.93	0.34	0.36		
20.05	6.00	6.00	39.00	0.0000	0.00	0.00	0.52	229.26	0.16		
0.0000	0.0000	0.00	0.00	0.00	0.50	0.00	0.00	293.40	DDD		
DDDDDDDD											
2	201107120210	X	0.38	289.88	293.35	0.00	0.94	0.36			
-0.13	5.63	6.00	6.00	24.00	0.0000	0.00	0.00	0.38	290.04	0.08	
0.0000	0.0000	0.00	0.00	0.00	0.50	0.00	0.00	293.35	DDD		
DDDDDDDD											
2	201107120215	X	0.53	277.58	293.32	0.00	0.94	0.52			
-0.07	13.44	6.00	6.00	53.00	0.0000	0.00	0.00	0.54	280.05	0.19	
0.0000	0.0000	0.00	0.00	0.00	1.20	0.00	0.00	293.32	DDD		
DDDDDDDD											
2	201107120220	X	0.59	276.44	293.28	0.00	0.94	0.58			
-0.07	17.80	5.00	6.00	34.00	0.0000	0.00	0.00	0.61	279.42	0.19	
0.0000	0.0000	0.00	0.00	0.00	1.00	0.00	0.00	293.28	DDD		
DDDDDDDD											
2	201107120225	X	0.51	253.82	293.15	0.00	0.94	0.49	0.14		
9.95	6.00	6.00	20.00	0.0000	0.00	0.00	0.52	252.65	0.10		
0.0000	0.0000	0.00	0.00	0.00	0.80	0.00	0.00	293.15	DDD		
DDDDDDDD											
2	201107120230	X	0.42	249.35	293.15	0.00	0.94	0.39	0.15		
14.59	5.00	6.00	40.00	0.0000	0.00	0.00	0.43	246.87	0.12		
0.0000	0.0000	0.00	0.00	0.00	0.40	0.00	0.00	293.15	DDD		
DDDDDDDD											
2	201107120235	X	0.26	251.83	293.15	0.00	0.94	0.25	0.08		
27.26	6.00	6.00	46.00	0.0000	0.00	0.00	0.27	249.00	0.16		
0.0000	0.0000	0.00	0.00	0.00	0.30	0.00	0.00	293.15	DDD		
DDDDDDDD											
2	201107120240	X	0.14	285.44	293.15	0.00	0.94	0.13			
-0.04	11.82	6.00	6.00	15.00	0.0000	0.00	0.00	0.14	283.00	0.05	
0.0000	0.0000	0.00	0.00	0.00	0.30	0.00	0.00	293.15	DDD		
DDDDDDDD											
2	201107120245	X	0.11	273.93	293.16	0.00	0.94	0.11			
-0.01	39.61	6.00	6.00	48.00	0.0000	0.00	0.00	0.15	275.90	0.06	
0.0000	0.0000	0.00	0.00	0.00	0.30	0.00	0.00	293.16	DDD		
DDDDDDDD											
2	201107120250	X	0.22	280.38	293.18	0.00	0.94	0.22			
-0.04	27.36	6.00	6.00	52.00	0.0000	0.00	0.00	0.25	280.17	0.13	
0.0000	0.0000	0.00	0.00	0.00	0.60	0.00	0.00	293.18	DDD		
DDDDDDDD											
2	201107120255	X	0.23	283.61	293.21	0.00	0.94	0.22			
-0.05	24.10	6.00	6.00	47.00	0.0000	0.00	0.00	0.25	285.35	0.10	
0.0000	0.0000	0.00	0.00	0.00	0.40	0.00	0.00	293.21	DDD		
DDDDDDDD											
2	201107120300	X	0.11	272.78	293.18	0.00	0.94	0.11			
-0.01	69.04	6.00	6.00	56.00	0.0000	0.00	0.00	0.19	295.85	0.11	
0.0000	0.0000	0.00	0.00	0.00	0.40	0.00	0.00	293.18	DDD		
DDDDDDDD											
3	201107120300	X	0.30	265.29	293.25	0.00	0.94	0.30	0.02		
42.75	6.00	6.00	306.00	0.0000	0.00	0.00	0.35	270.28	0.38		
0.0000	0.0000	0.00	0.00	0.00	1.20	0.00	0.00	293.25	DDD		
DDDDDDDD											
2	201107120305	X	0.15	240.20	293.19	0.00	0.94	0.13	0.07		
78.36	6.00	6.00	59.00	0.0000	0.00	0.00	0.21	231.71	0.15		

ceresco\_raw\_weatherpak\_data.txt

0.0000	0.0000	0.00	0.00	0.00	0.50	0.00	0.00	293.19	DDD	
DDDDDDDD										
2	201107120310	X	0.08	150.49	293.16	0.00	0.94	-0.04	0.07	
87.06	6.00	6.00	51.00	0.0000	0.00	0.00	0.20	172.45	0.16	
0.0000	0.0000	0.00	0.00	0.00	0.30	0.00	0.00	293.16	DDD	
DDDDDDDD										
2	201107120315	X	0.08	96.15	293.12	0.00	0.94	-0.08	0.01	
53.92	6.00	6.00	30.00	0.0000	0.00	0.00	0.12	81.63	0.05	
0.0000	0.0000	0.00	0.00	0.00	0.20	0.00	0.00	293.12	DDD	
DDDDDDDD										
2	201107120320	X	0.06	23.63	293.09	0.00	0.94	-0.03		
-0.06	76.05	6.00	6.00	50.00	0.0000	0.00	0.00	0.14	51.69	0.08
0.0000	0.0000	0.00	0.00	0.00	0.30	0.00	0.00	293.09	DDD	
DDDDDDDD										
2	201107120325	X	0.07	190.99	293.02	0.00	0.94	0.01	0.07	
64.29	6.00	6.00	24.00	0.0000	0.00	0.00	0.11	209.54	0.09	
0.0000	0.0000	0.00	0.00	0.00	0.20	0.00	0.00	293.02	DDD	
DDDDDDDD										
2	201107120330	X	0.17	188.12	293.04	0.00	0.94	0.02	0.17	
46.49	6.00	6.00	42.00	0.0000	0.00	0.00	0.19	198.46	0.13	
0.0000	0.0000	0.00	0.00	0.00	0.40	0.00	0.00	293.04	DDD	
DDDDDDDD										
2	201107120335	X	0.31	200.62	293.08	0.00	0.95	0.11	0.29	
33.01	6.00	6.00	44.00	0.0000	0.00	0.00	0.33	201.06	0.19	
0.0000	0.0000	0.00	0.00	0.00	0.60	0.00	0.00	293.08	DDD	
DDDDDDDD										
2	201107120340	X	0.48	194.89	292.97	0.00	0.94	0.12	0.47	
15.69	6.00	6.00	15.00	0.0000	0.00	0.00	0.49	195.93	0.12	
0.0000	0.0000	0.00	0.00	0.00	0.80	0.00	0.00	292.97	DDD	
DDDDDDDD										
2	201107120345	X	0.29	194.47	292.93	0.00	0.94	0.07	0.28	
70.25	6.00	6.00	36.00	0.0000	0.00	0.00	0.35	194.96	0.19	
0.0000	0.0000	0.00	0.00	0.00	0.40	0.00	0.00	292.93	DDD	
DDDDDDDD										
2	201107120350	X	0.09	172.64	292.89	0.00	0.94	-0.01	0.09	
99.55	6.00	6.00	35.00	0.0000	0.00	0.00	0.32	144.72	0.18	
0.0000	0.0000	0.00	0.00	0.00	0.50	0.00	0.00	292.89	DDD	
DDDDDDDD										
2	201107120355	X	0.11	117.74	292.91	0.00	0.95	-0.09	0.05	
76.48	6.00	6.00	50.00	0.0000	0.00	0.00	0.28	120.28	0.18	
0.0000	0.0000	0.00	0.00	0.00	0.40	0.00	0.00	292.91	DDD	
DDDDDDDD										
2	201107120400	X	0.16	172.06	293.00	0.00	0.95	-0.02	0.16	
71.13	6.00	4.00	47.00	0.0000	0.00	0.00	0.28	165.70	0.18	
0.0000	0.0000	0.00	0.00	0.00	0.50	0.00	0.00	293.00	DDD	
DDDDDDDD										
3	201107120400	X	0.10	191.49	293.07	0.00	0.94	0.02	0.10	
85.97	6.00	4.00	315.00	0.0000	0.00	0.00	0.24	168.37	0.22	
0.0000	0.0000	0.00	0.00	0.00	0.80	0.00	0.00	293.07	DDD	
DDDDDDDD										
2	201107120405	X	0.11	190.68	293.05	0.00	0.95	0.02	0.11	
91.73	6.00	4.00	66.00	0.0000	0.00	0.00	0.23	227.00	0.14	
0.0000	0.0000	0.00	0.00	0.00	0.40	0.00	0.00	293.05	DDD	
DDDDDDDD										
2	201107120410	X	0.20	225.85	293.06	0.00	0.95	0.14	0.14	
65.09	6.00	4.00	51.00	0.0000	0.00	0.00	0.31	229.08	0.20	
0.0000	0.0000	0.00	0.00	0.00	0.70	0.00	0.00	293.06	DDD	
DDDDDDDD										
2	201107120415	X	0.20	232.92	293.10	0.00	0.95	0.16	0.12	
50.15	6.00	4.00	51.00	0.0000	0.00	0.00	0.26	235.09	0.14	
0.0000	0.0000	0.00	0.00	0.00	0.40	0.00	0.00	293.10	DDD	
DDDDDDDD										
2	201107120420	X	0.03	217.69	293.05	0.00	0.95	0.02	0.03	

ceresco\_raw\_weatherpak\_data.txt

104.28	6.00	4.00	50.00	0.0000	0.00	0.00	0.19	196.76	0.12	
0.0000	0.0000	0.00	0.00	0.00	0.30	0.00	0.00	293.05	DDD	
DDDDDDDD										
2	201107120425		X	0.09	122.97	293.01	0.00	0.95	-0.08	0.05
92.44	6.00	4.00	35.00	0.0000	0.00	0.00	0.22	162.11	0.17	
0.0000	0.0000	0.00	0.00	0.00	0.40	0.00	0.00	293.01	DDD	
DDDDDDDD										
2	201107120430		X	0.06	136.63	292.98	0.00	0.95	-0.04	0.05
88.65	6.00	4.00	46.00	0.0000	0.00	0.00	0.20	182.55	0.14	
0.0000	0.0000	0.00	0.00	0.00	0.30	0.00	0.00	292.98	DDD	
DDDDDDDD										
2	201107120435		X	0.12	254.44	292.97	0.00	0.95	0.12	0.03
80.14	6.00	4.00	41.00	0.0000	0.00	0.00	0.26	226.50	0.22	
0.0000	0.0000	0.00	0.00	0.00	0.60	0.00	0.00	292.97	DDD	
DDDDDDDD										
2	201107120440		X	0.68	229.78	293.07	0.00	0.95	0.52	0.44
15.69	6.00	4.00	17.00	0.0000	0.00	0.00	0.70	226.65	0.18	
0.0000	0.0000	0.00	0.00	0.00	1.20	0.00	0.00	293.07	DDD	
DDDDDDDD										
2	201107120445		X	0.57	217.57	293.09	0.00	0.95	0.35	0.45
15.58	6.00	4.00	17.00	0.0000	0.00	0.00	0.59	217.06	0.10	
0.0000	0.0000	0.00	0.00	0.00	0.80	0.00	0.00	293.09	DDD	
DDDDDDDD										
2	201107120450		X	0.52	213.83	293.06	0.00	0.95	0.29	0.43
15.44	5.00	4.00	36.00	0.0000	0.00	0.00	0.54	213.37	0.12	
0.0000	0.0000	0.00	0.00	0.00	0.60	0.00	0.00	293.06	DDD	
DDDDDDDD										
2	201107120455		X	0.38	218.78	293.01	0.00	0.95	0.24	0.30
20.44	6.00	4.00	39.00	0.0000	0.00	0.00	0.40	221.74	0.17	
0.0000	0.0000	0.00	0.00	0.00	0.40	0.00	0.00	293.01	DDD	
DDDDDDDD										
2	201107120500		X	0.40	219.02	293.02	0.00	0.95	0.25	0.31
24.55	1.00	4.00	37.00	0.0000	0.00	0.00	0.44	222.63	0.17	
0.0000	0.0000	0.00	0.00	0.00	0.80	0.00	0.00	293.02	DDD	
DDDDDDDD										
3	201107120500		X	0.20	221.70	293.04	0.00	0.95	0.13	0.15
74.95	1.00	4.00	297.00	0.0000	0.00	0.00	0.31	219.38	0.26	
0.0000	0.0000	0.00	0.00	0.00	1.20	0.00	0.00	293.04	DDD	
DDDDDDDD										
2	201107120505		X	0.52	217.61	293.01	0.12	0.95	0.32	0.41
20.03	2.00	3.00	33.00	0.0000	0.00	0.00	0.55	220.46	0.22	
0.0000	0.0000	0.00	0.00	0.00	0.90	0.00	0.00	293.01	DDD	
DDDDDDDD										
2	201107120510		X	0.51	221.01	292.97	0.50	0.95	0.33	0.39
15.92	3.00	3.00	37.00	0.0000	0.00	0.00	0.53	223.07	0.21	
0.0000	0.0000	0.00	0.00	0.00	0.80	0.00	0.00	292.97	DDD	
DDDDDDDD										
2	201107120515		X	0.51	221.83	292.91	0.83	0.95	0.34	0.38
13.47	3.00	3.00	43.00	0.0000	0.00	0.00	0.52	222.13	0.16	
0.0000	0.0000	0.00	0.00	0.00	0.70	0.00	0.00	292.91	DDD	
DDDDDDDD										
2	201107120520		X	0.61	218.42	292.87	1.55	0.95	0.38	0.48
10.52	4.00	3.00	48.00	0.0000	0.00	0.00	0.62	219.14	0.15	
0.0000	0.0000	0.00	0.00	0.00	0.80	0.00	0.00	292.87	DDD	
DDDDDDDD										
2	201107120525		X	0.69	216.87	292.89	2.75	0.95	0.41	0.55
8.18	4.00	3.00	58.00	0.0000	0.00	0.00	0.69	217.26	0.14	
0.0000	0.0000	0.00	0.00	0.00	0.90	0.00	0.00	292.89	DDD	
DDDDDDDD										
2	201107120530		X	0.65	218.32	292.84	3.49	0.95	0.40	0.51
7.69	4.00	3.00	36.00	0.0000	0.00	0.00	0.65	218.82	0.13	
0.0000	0.0000	0.00	0.00	0.00	0.80	0.00	0.00	292.84	DDD	
DDDDDDDD										

ceresco\_raw\_weatherpak\_data.txt

2	201107120535	X	0.59	224.21	292.82	4.32	0.95	0.41	0.42
12.92	4.00	3.00	32.00	0.0000	0.00	0.00	0.60	225.13	0.14
0.0000	0.0000	0.00	0.00	0.00	0.70	0.00	0.00	292.82	DDD
DDDDDDDD									
2	201107120540	X	0.57	224.14	292.82	4.95	0.95	0.39	0.41
12.12	4.00	3.00	26.00	0.0000	0.00	0.00	0.58	225.03	0.13
0.0000	0.0000	0.00	0.00	0.00	0.60	0.00	0.00	292.82	DDD
DDDDDDDD									
2	201107120545	X	0.63	217.16	292.85	15.88	0.95	0.38	0.50
6.89	4.00	3.00	8.00	0.0000	0.00	0.00	0.64	217.38	0.06
0.0000	0.0000	0.00	0.00	0.00	0.70	0.00	0.00	292.85	DDD
DDDDDDDD									
2	201107120550	X	0.79	210.93	292.88	23.40	0.95	0.41	0.68
26.76	2.00	2.00	10.00	0.0000	0.00	0.00	0.85	214.10	0.16
0.0000	0.0000	0.00	0.00	0.00	1.00	0.00	0.00	292.88	DDD
DDDDDDDD									
2	201107120555	X	0.83	204.02	292.92	25.35	0.95	0.34	0.76
25.82	2.00	2.00	33.00	0.0000	0.00	0.00	0.90	207.37	0.20
0.0000	0.0000	0.00	0.00	0.00	1.30	0.00	0.00	292.92	DDD
DDDDDDDD									
2	201107120600	X	0.89	198.24	293.23	37.67	0.94	0.28	0.84
11.04	2.00	2.00	18.00	0.0000	0.00	0.00	0.90	199.72	0.25
0.0000	0.0000	0.00	0.00	0.00	1.30	0.00	0.00	293.23	DDD
DDDDDDDD									
3	201107120600	X	0.62	214.61	292.92	8.34	0.95	0.35	0.51
26.76	1.00	3.00	214.00	0.0000	0.00	0.00	0.65	216.92	0.26
0.0000	0.0000	0.00	0.00	0.00	1.30	0.00	0.00	292.92	DDD
DDDDDDDD									
2	201107120605	X	0.50	214.45	293.53	46.00	0.94	0.28	0.41
17.17	2.00	2.00	28.00	0.0000	0.00	0.00	0.52	219.96	0.24
0.0000	0.0000	0.00	0.00	0.00	1.10	0.00	0.00	293.53	DDD
DDDDDDDD									
2	201107120610	X	0.35	247.30	293.77	52.73	0.93	0.32	0.13
17.99	2.00	2.00	26.00	0.0000	0.00	0.00	0.37	246.19	0.09
0.0000	0.0000	0.00	0.00	0.00	0.60	0.00	0.00	293.77	DDD
DDDDDDDD									
2	201107120615	X	0.28	251.33	293.87	55.25	0.93	0.27	0.09
25.76	1.00	2.00	38.00	0.0000	0.00	0.00	0.31	252.34	0.10
0.0000	0.0000	0.00	0.00	0.00	0.40	0.00	0.00	293.87	DDD
DDDDDDDD									
2	201107120620	X	0.41	263.33	294.31	64.96	0.92	0.41	0.05
26.83	1.00	2.00	27.00	0.0000	0.00	0.00	0.45	266.19	0.21
0.0000	0.0000	0.00	0.00	0.00	0.90	0.00	0.00	0.00	DDD
DDDDDDDD									
2	201107120625	X	0.57	257.67	294.42	68.05	0.91	0.56	0.12
20.96	1.00	2.00	43.00	0.0000	0.00	0.00	0.60	259.93	0.24
0.0000	0.0000	0.00	0.00	0.00	1.10	0.00	0.00	0.00	DDD
DDDDDDDD									
2	201107120630	X	0.72	253.03	294.57	73.44	0.90	0.69	0.21
17.14	2.00	2.00	43.00	0.0000	0.00	0.00	0.74	254.87	0.30
0.0000	0.0000	0.00	0.00	0.00	1.40	0.00	0.00	0.00	DDD
DDDDDDDD									
2	201107120635	X	1.03	247.78	294.90	85.21	0.88	0.95	0.39
11.86	2.00	2.00	19.00	0.0000	0.00	0.00	1.05	247.32	0.19
0.0000	0.0000	0.00	0.00	0.00	1.50	0.00	0.00	0.00	DDD
DDDDDDDD									
2	201107120640	X	1.84	247.58	295.01	88.62	0.88	1.70	0.70
14.96	3.00	2.00	38.00	0.0000	0.00	0.00	1.87	247.78	3.77
0.0000	0.0000	0.00	0.00	0.00	19.00	0.00	0.00	0.00	DDD
DDDDDDDD									
2	201107120645	X	1.40	251.04	295.17	94.00	0.88	1.32	0.45
16.64	3.00	2.00	39.00	0.0000	0.00	0.00	1.44	253.63	2.77
0.0000	0.0000	0.00	0.00	0.00	1.50	0.00	0.00	0.00	DDD



ceresco\_raw\_weatherpak\_data.txt

DDDDDDDDDD										
2	201107120650	X	1.14	260.60	295.36	99.67	0.87	1.12	0.19	
23.17	2.00	2.00	37.00	0.0000	0.00	0.00	1.22	265.60	2.08	
0.0000	0.0000	0.00	0.00	0.00	1.40	0.00	0.00	0.00	DDD	
DDDDDDDDDD										
2	201107120655	X	1.08	264.91	295.62	107.33	0.86	1.08	0.10	
18.72	2.00	2.00	46.00	0.0000	0.00	0.00	1.14	267.62	1.40	
0.0000	0.0000	0.00	0.00	0.00	1.50	0.00	0.00	0.00	DDD	
DDDDDDDDDD										
2	201107120700	X	1.09	264.77	295.76	112.41	0.85	1.09	0.10	
16.62	2.00	2.00	34.00	0.0000	0.00	0.00	1.14	266.35	1.10	
0.0000	0.0000	0.00	0.00	0.00	1.50	0.00	0.00	0.00	DDD	
DDDDDDDDDD										
3	201107120700	X	0.82	254.16	294.70	79.30	0.89	0.79	0.22	
23.92	1.00	2.00	250.00	0.0000	0.00	0.00	0.87	254.13	1.58	
0.0000	0.0000	0.00	0.00	0.00	19.00	0.00	0.00	0.00	DDD	
DDDDDDDDDD										
2	201107120705	X	1.15	259.29	296.12	128.68	0.85	1.13	0.21	
11.90	3.00	2.00	25.00	0.0000	0.00	0.00	1.17	257.76	0.43	
0.0000	0.0000	0.00	0.00	0.00	2.30	0.00	0.00	0.00	DDD	
DDDDDDDDDD										
2	201107120710	X	1.19	261.68	296.21	132.99	0.84	1.17	0.17	
12.26	4.00	2.00	49.00	0.0000	0.00	0.00	1.21	261.16	0.37	
0.0000	0.0000	0.00	0.00	0.00	1.70	0.00	0.00	0.00	DDD	
DDDDDDDDDD										
2	201107120715	X	1.35	261.06	296.34	140.84	0.83	1.33	0.21	
12.15	4.00	2.00	57.00	0.0000	0.00	0.00	1.38	260.95	0.38	
0.0000	0.0000	0.00	0.00	0.00	2.40	0.00	0.00	0.00	DDD	
DDDDDDDDDD										
2	201107120720	X	1.53	271.40	296.46	149.21	0.82	1.53	0.48	
-0.04	15.51	3.00	2.00	50.00	0.0000	0.00	0.00	1.59	269.66	
0.0000	0.0000	0.00	0.00	0.00	2.60	0.00	0.00	0.00	DDD	
DDDDDDDDDD										
2	201107120725	X	1.52	275.23	296.59	157.32	0.82	1.51	0.51	
-0.14	17.38	3.00	2.00	48.00	0.0000	0.00	0.00	1.59	274.02	
0.0000	0.0000	0.00	0.00	0.00	2.40	0.00	0.00	0.00	DDD	
DDDDDDDDDD										
2	201107120730	X	1.63	270.64	296.73	163.82	0.81	1.63	0.50	
-0.02	15.55	3.00	2.00	46.00	0.0000	0.00	0.00	1.69	270.94	
0.0000	0.0000	0.00	0.00	0.00	2.50	0.00	0.00	0.00	DDD	
DDDDDDDDDD										
2	201107120735	X	1.57	279.56	296.86	170.82	0.80	1.55	0.46	
-0.26	19.06	2.00	2.00	49.00	0.0000	0.00	0.00	1.67	279.28	
0.0000	0.0000	0.00	0.00	0.00	2.50	0.00	0.00	0.00	DDD	
DDDDDDDDDD										
2	201107120740	X	1.49	285.45	297.03	176.88	0.79	1.44	0.48	
-0.40	21.82	2.00	2.00	49.00	0.0000	0.00	0.00	1.61	285.49	
0.0000	0.0000	0.00	0.00	0.00	2.90	0.00	0.00	0.00	DDD	
DDDDDDDDDD										
2	201107120745	X	1.65	292.41	297.21	183.62	0.78	1.52	0.53	
-0.63	20.07	2.00	2.00	48.00	0.0000	0.00	0.00	1.75	292.13	
0.0000	0.0000	0.00	0.00	0.00	3.00	0.00	0.00	0.00	DDD	
DDDDDDDDDD										
2	201107120750	X	1.18	279.78	297.57	194.71	0.77	1.16	0.38	
-0.20	20.11	2.00	2.00	14.00	0.0000	0.00	0.00	1.24	284.29	
0.0000	0.0000	0.00	0.00	0.00	2.00	0.00	0.00	0.00	DDD	
DDDDDDDDDD										
2	201107120755	X	1.52	311.69	298.00	202.93	0.74	1.13	0.57	
-1.01	25.42	2.00	2.00	15.00	0.0000	0.00	0.00	1.64	307.60	
0.0000	0.0000	0.00	0.00	0.00	2.40	0.00	0.00	0.00	DDD	
DDDDDDDDDD										
2	201107120800	X	1.56	314.83	298.02	204.79	0.74	1.11	0.59	
-1.10	24.74	1.00	2.00	30.00	0.0000	0.00	0.00	1.68	310.69	

ceresco\_raw\_weatherpak\_data.txt

0.0000	0.0000	0.00	0.00	0.00	2.90	0.00	0.00	0.00	0.00	DDD	
DDDDDDDDDD											
3	201107120800	X	1.43	279.74	296.85	165.57	0.80	1.41			
-0.24	23.12	1.00	2.00	291.00	0.0000	0.00	0.00	1.56	278.42	0.53	
0.0000	0.0000	0.00	0.00	0.00	3.00	0.00	0.00	0.00	DDD		
DDDDDDDDDD											
2	201107120805	X	1.46	308.65	298.07	207.35	0.74	1.14			
-0.91	29.74	1.00	2.00	27.00	0.0000	0.00	0.00	1.64	303.94	0.54	
0.0000	0.0000	0.00	0.00	0.00	2.00	0.00	0.00	0.00	DDD		
DDDDDDDDDD											
2	201107120810	X	1.50	300.71	298.09	211.26	0.74	1.29			
-0.77	29.68	1.00	2.00	28.00	0.0000	0.00	0.00	1.71	298.60	0.57	
0.0000	0.0000	0.00	0.00	0.00	2.70	0.00	0.00	0.00	DDD		
DDDDDDDDDD											
2	201107120815	X	1.47	286.35	298.19	219.36	0.74	1.42			
-0.42	30.07	1.00	2.00	35.00	0.0000	0.00	0.00	1.69	285.10	0.58	
0.0000	0.0000	0.00	0.00	0.00	2.90	0.00	0.00	0.00	DDD		
DDDDDDDDDD											
2	201107120820	X	1.76	272.75	298.24	225.63	0.74	1.75			
-0.08	28.91	1.00	2.00	31.00	0.0000	0.00	0.00	1.99	276.97	1.55	
0.0000	0.0000	0.00	0.00	0.00	10.00	0.00	0.00	0.00	DDD		
DDDDDDDDDD											
2	201107120825	X	1.69	274.34	298.27	232.14	0.73	1.68			
-0.13	28.26	1.00	2.00	31.00	0.0000	0.00	0.00	1.91	277.24	1.29	
0.0000	0.0000	0.00	0.00	0.00	2.40	0.00	0.00	0.00	DDD		
DDDDDDDDDD											
2	201107120830	X	1.41	309.94	298.48	252.92	0.72	1.08			
-0.91	17.66	1.00	2.00	12.00	0.0000	0.00	0.00	1.48	311.00	0.23	
0.0000	0.0000	0.00	0.00	0.00	1.90	0.00	0.00	0.00	DDD		
DDDDDDDDDD											
2	201107120835	X	1.38	317.42	298.62	256.04	0.71	0.94			
-1.02	22.55	1.00	2.00	34.00	0.0000	0.00	0.00	1.50	315.38	0.37	
0.0000	0.0000	0.00	0.00	0.00	2.50	0.00	0.00	0.00	DDD		
DDDDDDDDDD											
2	201107120840	X	1.28	325.38	298.93	261.66	0.70	0.73			
-1.06	34.94	1.00	2.00	42.00	0.0000	0.00	0.00	1.52	317.91	0.46	
0.0000	0.0000	0.00	0.00	0.00	2.70	0.00	0.00	0.00	DDD		
DDDDDDDDDD											
2	201107120845	X	1.41	327.79	299.15	266.97	0.69	0.75			
-1.19	35.04	1.00	2.00	40.00	0.0000	0.00	0.00	1.68	325.35	0.63	
0.0000	0.0000	0.00	0.00	0.00	2.90	0.00	0.00	0.00	DDD		
DDDDDDDDDD											
2	201107120850	X	1.77	320.96	299.14	270.75	0.69	1.12			
-1.38	30.21	1.00	2.00	30.00	0.0000	0.00	0.00	2.00	321.68	0.84	
0.0000	0.0000	0.00	0.00	0.00	3.30	0.00	0.00	0.00	DDD		
DDDDDDDDDD											
2	201107120855	X	1.62	289.78	299.22	286.00	0.69	1.52			
-0.55	16.64	1.00	2.00	3.00	0.0000	0.00	0.00	1.67	291.00	0.08	
0.0000	0.0000	0.00	0.00	0.00	1.90	0.00	0.00	0.00	DDD		
DDDDDDDDDD											
2	201107120900	X	1.70	286.78	299.21	286.68	0.69	1.63			
-0.49	16.87	3.00	2.00	25.00	0.0000	0.00	0.00	1.76	288.52	0.24	
0.0000	0.0000	0.00	0.00	0.00	2.30	0.00	0.00	0.00	DDD		
DDDDDDDDDD											
3	201107120900	X	1.44	296.99	298.52	242.85	0.72	1.28			
-0.65	37.14	1.00	2.00	149.00	0.0000	0.00	0.00	1.79	297.82	0.93	
0.0000	0.0000	0.00	0.00	0.00	10.00	0.00	0.00	0.00	DDD		
DDDDDDDDDD											
2	201107120905	X	0.93	294.09	299.40	300.20	0.69	0.85			
-0.38	34.27	1.00	2.00	10.00	0.0000	0.00	0.00	1.09	286.80	0.37	
0.0000	0.0000	0.00	0.00	0.00	1.80	0.00	0.00	0.00	DDD		
DDDDDDDDDD											
2	201107120910	X	0.92	302.31	299.56	302.59	0.68	0.78			

ceresco\_raw\_weatherpak\_data.txt

-0.49	39.98	1.00	1.00	34.00	0.0000	0.00	0.00	1.15	298.88	0.52
0.0000	0.0000	0.00	0.00	0.00	2.30	0.00	0.00	0.00	DDD	
DDDDDDDDDD										
2	201107120915		X	0.95	294.30	299.62	304.10	0.68	0.86	
-0.39	38.96	1.00	1.00	25.00	0.0000	0.00	0.00	1.18	293.62	0.54
0.0000	0.0000	0.00	0.00	0.00	1.80	0.00	0.00	0.00	DDD	
DDDDDDDDDD										
2	201107120920		X	1.18	283.01	299.67	308.07	0.68	1.15	
-0.26	34.93	1.00	1.00	30.00	0.0000	0.00	0.00	1.39	286.46	0.64
0.0000	0.0000	0.00	0.00	0.00	2.30	0.00	0.00	0.00	DDD	
DDDDDDDDDD										
2	201107120925		X	2.48	265.72	299.65	322.00	0.70	2.48	0.19
24.75	1.00	1.00	2.00	0.0000	0.00	0.00	2.60	268.50	0.37	
0.0000	0.0000	0.00	0.00	0.00	3.00	0.00	0.00	0.00	DDD	
DDDDDDDDDD										
2	201107120930		X	2.09	269.52	299.66	324.03	0.70	2.09	0.02
28.92	1.00	1.00	29.00	0.0000	0.00	0.00	2.27	274.50	0.59	
0.0000	0.0000	0.00	0.00	0.00	2.00	0.00	0.00	0.00	DDD	
DDDDDDDDDD										
2	201107120935		X	1.89	271.70	299.74	326.29	0.69	1.89	
-0.06	29.57	1.00	1.00	27.00	0.0000	0.00	0.00	2.09	276.80	0.61
0.0000	0.0000	0.00	0.00	0.00	2.20	0.00	0.00	0.00	DDD	
DDDDDDDDDD										
2	201107120940		X	1.45	327.48	300.80	343.00	0.64	0.78	
-1.22	55.46	1.00	1.00	4.00	0.0000	0.00	0.00	1.60	349.25	0.71
0.0000	0.0000	0.00	0.00	0.00	2.40	0.00	0.00	0.00	DDD	
DDDDDDDDDD										
2	201107120945		X	1.48	328.05	300.77	344.45	0.64	0.78	
-1.25	48.63	1.00	1.00	29.00	0.0000	0.00	0.00	1.61	344.73	0.70
0.0000	0.0000	0.00	0.00	0.00	2.40	0.00	0.00	0.00	DDD	
DDDDDDDDDD										
2	201107120950		X	1.55	332.04	300.82	346.69	0.64	0.72	
-1.37	43.86	1.00	1.00	28.00	0.0000	0.00	0.00	1.70	344.19	0.66
0.0000	0.0000	0.00	0.00	0.00	2.40	0.00	0.00	0.00	DDD	
DDDDDDDDDD										
2	201107120955		X	1.93	323.64	300.93	358.30	0.65	1.15	
-1.56	18.27	1.00	1.00	10.00	0.0000	0.00	0.00	2.00	329.20	0.65
0.0000	0.0000	0.00	0.00	0.00	3.30	0.00	0.00	0.00	DDD	
DDDDDDDDDD										
2	201107121000		X	1.75	318.95	300.89	364.14	0.65	1.15	
-1.32	14.11	3.00	1.00	7.00	0.0000	0.00	0.00	1.79	319.43	0.48
0.0000	0.0000	0.00	0.00	0.00	2.50	0.00	0.00	0.00	DDD	
DDDDDDDDDD										
3	201107121000		X	1.31	306.82	300.20	331.11	0.67	1.05	
-0.78	38.70	1.00	1.00	88.00	0.0000	0.00	0.00	1.59	307.42	0.76
0.0000	0.0000	0.00	0.00	0.00	3.30	0.00	0.00	0.00	DDD	
DDDDDDDDDD										
2	201107121005		X	2.98	259.60	300.89	369.00	0.66	2.93	0.54
7.67	1.00	1.00	7.00	0.0000	0.00	0.00	3.00	260.14	0.37	
0.0000	0.0000	0.00	0.00	0.00	4.00	0.00	0.00	0.00	DDD	
DDDDDDDDDD										
2	201107121010		X	1.53	283.23	301.01	375.11	0.66	1.49	
-0.35	47.41	1.00	2.00	9.00	0.0000	0.00	0.00	2.07	293.78	0.82
0.0000	0.0000	0.00	0.00	0.00	2.80	0.00	0.00	0.00	DDD	
DDDDDDDDDD										
2	201107121015		X	1.78	283.43	300.88	377.60	0.66	1.73	
-0.41	20.94	1.00	1.00	10.00	0.0000	0.00	0.00	1.90	281.20	0.32
0.0000	0.0000	0.00	0.00	0.00	2.50	0.00	0.00	0.00	DDD	
DDDDDDDDDD										
2	201107121020		X	1.49	310.75	300.98	380.81	0.65	1.13	
-0.97	44.34	1.00	1.00	29.00	0.0000	0.00	0.00	2.08	305.21	0.75
0.0000	0.0000	0.00	0.00	0.00	4.70	0.00	0.00	0.00	DDD	
DDDDDDDDDD										

ceresco\_raw\_weatherpak\_data.txt

2	201107121025	X	2.21	2.18	301.51	394.89	0.63	-0.08		
-2.20	25.96	1.00	1.00	9.00	0.0000	0.00	0.00	2.32	355.33	0.71
0.0000	0.0000	0.00	0.00	0.00	3.30	0.00	0.00	0.00	DDD	
DDDDDDDDDD										
2	201107121030	X	1.77	340.56	301.60	396.99	0.62	0.59		
-1.67	37.67	1.00	1.00	36.00	0.0000	0.00	0.00	2.16	334.86	0.72
0.0000	0.0000	0.00	0.00	0.00	3.00	0.00	0.00	0.00	DDD	
DDDDDDDDDD										
2	201107121035	X	1.68	335.90	301.59	399.10	0.62	0.69		
-1.54	35.86	1.00	1.00	29.00	0.0000	0.00	0.00	2.05	331.86	0.72
0.0000	0.0000	0.00	0.00	0.00	2.70	0.00	0.00	0.00	DDD	
DDDDDDDDDD										
2	201107121040	X	1.66	343.26	301.70	399.11	0.62	0.48		
-1.59	34.52	1.00	1.00	28.00	0.0000	0.00	0.00	1.98	339.93	0.69
0.0000	0.0000	0.00	0.00	0.00	2.60	0.00	0.00	0.00	DDD	
DDDDDDDDDD										
2	201107121045	X	2.22	294.81	301.78	428.33	0.61	2.02		
-0.93	25.79	1.00	1.00	6.00	0.0000	0.00	0.00	2.40	299.67	0.49
0.0000	0.0000	0.00	0.00	0.00	3.50	0.00	0.00	0.00	DDD	
DDDDDDDDDD										
2	201107121050	X	1.53	299.74	302.14	436.25	0.60	1.33		
-0.76	36.08	1.00	1.00	8.00	0.0000	0.00	0.00	1.84	300.88	0.32
0.0000	0.0000	0.00	0.00	0.00	2.30	0.00	0.00	0.00	DDD	
DDDDDDDDDD										
2	201107121055	X	1.57	326.29	302.51	447.78	0.59	0.87		
-1.30	37.08	1.00	1.00	9.00	0.0000	0.00	0.00	1.78	315.56	0.77
0.0000	0.0000	0.00	0.00	0.00	2.80	0.00	0.00	0.00	DDD	
DDDDDDDDDD										
2	201107121100	X	1.47	359.10	302.88	469.50	0.57	0.02		
-1.47	33.71	1.00	1.00	8.00	0.0000	0.00	0.00	1.61	356.00	0.78
0.0000	0.0000	0.00	0.00	0.00	3.00	0.00	0.00	0.00	DDD	
DDDDDDDDDD										
3	201107121100	X	1.50	316.68	301.67	406.53	0.62	1.03		
-1.09	43.25	1.00	1.00	104.00	0.0000	0.00	0.00	2.05	317.77	0.81
0.0000	0.0000	0.00	0.00	0.00	4.70	0.00	0.00	0.00	DDD	
DDDDDDDDDD										
2	201107121105	X	1.51	347.45	302.91	464.12	0.57	0.33		
-1.48	34.68	1.00	1.00	29.00	0.0000	0.00	0.00	1.74	346.93	0.76
0.0000	0.0000	0.00	0.00	0.00	2.50	0.00	0.00	0.00	DDD	
DDDDDDDDDD										
2	201107121110	X	1.98	343.06	302.99	459.64	0.55	0.58		
-1.89	23.98	1.00	1.00	11.00	0.0000	0.00	0.00	2.13	340.45	0.66
0.0000	0.0000	0.00	0.00	0.00	3.20	0.00	0.00	0.00	DDD	
DDDDDDDDDD										
2	201107121115	X	1.89	332.12	303.02	464.07	0.55	0.89		
-1.67	28.23	1.00	1.00	35.00	0.0000	0.00	0.00	2.14	330.76	0.57
0.0000	0.0000	0.00	0.00	0.00	2.90	0.00	0.00	0.00	DDD	
DDDDDDDDDD										
2	201107121120	X	2.78	318.57	302.92	469.91	0.53	1.84		
-2.09	9.66	1.00	2.00	11.00	0.0000	0.00	0.00	2.82	316.91	0.81
0.0000	0.0000	0.00	0.00	0.00	4.20	0.00	0.00	0.00	DDD	
DDDDDDDDDD										
2	201107121125	X	1.92	322.68	303.07	475.22	0.53	1.16		
-1.53	30.51	1.00	2.00	9.00	0.0000	0.00	0.00	2.18	325.67	0.64
0.0000	0.0000	0.00	0.00	0.00	3.30	0.00	0.00	0.00	DDD	
DDDDDDDDDD										
2	201107121130	X	1.70	303.71	303.19	417.33	0.51	1.42		
-0.95	33.70	1.00	1.00	12.00	0.0000	0.00	0.00	2.01	308.33	0.62
0.0000	0.0000	0.00	0.00	0.00	3.10	0.00	0.00	0.00	DDD	
DDDDDDDDDD										
2	201107121135	X	2.08	308.72	302.85	311.33	0.51	1.62		
-1.30	27.93	1.00	1.00	9.00	0.0000	0.00	0.00	2.31	306.89	0.48
0.0000	0.0000	0.00	0.00	0.00	3.00	0.00	0.00	0.00	DDD	

ceresco\_raw\_weatherpak\_data.txt

DDDDDDDDDD										
2	201107121140	X	2.22	319.93	302.97	388.68	0.52	1.43		
-1.70	29.09	1.00	2.00	37.00	0.0000	0.00	0.00	2.48	313.69	1.00
0.0000	0.0000	0.00	0.00	0.00	5.30	0.00	0.00	0.00	DDD	
DDDDDDDDDD										
2	201107121145	X	2.04	292.93	303.45	470.13	0.51	1.88		
-0.79	36.58	1.00	2.00	8.00	0.0000	0.00	0.00	2.51	298.13	0.84
0.0000	0.0000	0.00	0.00	0.00	3.70	0.00	0.00	0.00	DDD	
DDDDDDDDDD										
2	201107121150	X	1.93	295.55	303.38	435.18	0.51	1.74		
-0.83	35.78	1.00	1.00	26.00	0.0000	0.00	0.00	2.38	299.49	0.80
0.0000	0.0000	0.00	0.00	0.00	2.70	0.00	0.00	0.00	DDD	
DDDDDDDDDD										
2	201107121155	X	2.10	304.63	303.22	383.96	0.50	1.73		
-1.19	31.37	1.00	2.00	32.00	0.0000	0.00	0.00	2.45	306.47	0.84
0.0000	0.0000	0.00	0.00	0.00	3.80	0.00	0.00	0.00	DDD	
DDDDDDDDDD										
2	201107121200	X	2.01	296.21	302.96	496.00	0.50	1.81		
-0.89	19.35	1.00	2.00	9.00	0.0000	0.00	0.00	2.12	299.56	0.66
0.0000	0.0000	0.00	0.00	0.00	4.20	0.00	0.00	0.00	DDD	
DDDDDDDDDD										
3	201107121200	X	1.98	317.42	302.85	428.45	0.54	1.34		
-1.46	30.53	1.00	1.00	144.00	0.0000	0.00	0.00	2.29	316.64	0.94
0.0000	0.0000	0.00	0.00	0.00	5.30	0.00	0.00	0.00	DDD	
DDDDDDDDDD										
2	201107121205	X	1.83	263.10	303.22	509.83	0.49	1.82		0.22
19.29	1.00	1.00	12.00	0.0000	0.00	0.00	1.91	265.67	0.60	
0.0000	0.0000	0.00	0.00	0.00	3.30	0.00	0.00	0.00	DDD	
DDDDDDDDDD										
2	201107121210	X	2.31	305.12	303.41	494.62	0.50	1.89		
-1.33	27.79	1.00	1.00	13.00	0.0000	0.00	0.00	2.57	303.62	0.63
0.0000	0.0000	0.00	0.00	0.00	3.90	0.00	0.00	0.00	DDD	
DDDDDDDDDD										
2	201107121215	X	2.39	325.51	303.57	433.00	0.47	1.35		
-1.97	25.71	1.00	1.00	13.00	0.0000	0.00	0.00	2.61	324.00	0.87
0.0000	0.0000	0.00	0.00	0.00	4.70	0.00	0.00	0.00	DDD	
DDDDDDDDDD										
2	201107121220	X	2.34	328.27	303.64	443.10	0.46	1.23		
-1.99	23.98	1.00	2.00	30.00	0.0000	0.00	0.00	2.53	327.07	0.77
0.0000	0.0000	0.00	0.00	0.00	3.30	0.00	0.00	0.00	DDD	
DDDDDDDDDD										
2	201107121225	X	2.02	352.82	303.81	203.86	0.45	0.25		
-2.01	17.32	1.00	2.00	7.00	0.0000	0.00	0.00	2.09	350.14	0.58
0.0000	0.0000	0.00	0.00	0.00	3.40	0.00	0.00	0.00	DDD	
DDDDDDDDDD										
2	201107121230	X	1.93	321.60	303.72	354.33	0.44	1.20		
-1.51	15.82	2.00	2.00	3.00	0.0000	0.00	0.00	1.97	320.33	0.31
0.0000	0.0000	0.00	0.00	0.00	2.70	0.00	0.00	0.00	DDD	
DDDDDDDDDD										
2	201107121235	X	2.09	345.10	303.91	376.00	0.43	0.54		
-2.02	31.45	1.00	2.00	8.00	0.0000	0.00	0.00	2.36	339.38	0.71
0.0000	0.0000	0.00	0.00	0.00	3.70	0.00	0.00	0.00	DDD	
DDDDDDDDDD										
2	201107121240	X	2.12	333.71	303.91	403.76	0.43	0.94		
-1.90	30.91	1.00	2.00	29.00	0.0000	0.00	0.00	2.43	330.93	0.66
0.0000	0.0000	0.00	0.00	0.00	3.00	0.00	0.00	0.00	DDD	
DDDDDDDDDD										
2	201107121245	X	2.56	335.23	303.65	460.13	0.44	1.07		
-2.33	22.45	1.00	2.00	16.00	0.0000	0.00	0.00	2.77	336.69	0.76
0.0000	0.0000	0.00	0.00	0.00	4.90	0.00	0.00	0.00	DDD	
DDDDDDDDDD										
2	201107121250	X	2.59	331.71	303.60	384.75	0.44	1.23		
-2.28	20.47	2.00	2.00	30.00	0.0000	0.00	0.00	2.76	333.21	0.68

ceresco\_raw\_weatherpak\_data.txt

0.0000	0.0000	0.00	0.00	0.00	3.80	0.00	0.00	0.00	0.00	DDD
DDDDDDDDDD										
2	201107121255	X	2.63	325.67	303.55	436.33	0.44	1.48		
-2.17	22.20	2.00	33.00	0.0000	0.00	0.00	2.81	325.80	0.90	
0.0000	0.0000	0.00	0.00	6.20	0.00	0.00	0.00	DDD		
DDDDDDDDDD										
2	201107121300	X	3.48	304.02	303.80	492.25	0.41	2.89		
-1.95	31.78	1.00	2.00	4.00	0.0000	0.00	0.00	3.95	309.50	1.75
0.0000	0.0000	0.00	0.00	0.00	6.00	0.00	0.00	DDD		
DDDDDDDDDD										
3	201107121300	X	2.23	319.80	303.60	431.74	0.45	1.44		
-1.70	30.85	1.00	2.00	114.00	0.0000	0.00	0.00	2.55	318.04	1.05
0.0000	0.0000	0.00	0.00	0.00	6.20	0.00	0.00	DDD		
DDDDDDDDDD										
2	201107121305	X	3.04	306.87	303.81	475.86	0.42	2.44		
-1.83	28.90	1.00	2.00	33.00	0.0000	0.00	0.00	3.43	310.59	1.60
0.0000	0.0000	0.00	0.00	0.00	4.60	0.00	0.00	DDD		
DDDDDDDDDD										
2	201107121310	X	2.11	301.38	303.51	344.24	0.44	1.80		
-1.10	19.41	1.00	2.00	17.00	0.0000	0.00	0.00	2.24	303.47	0.62
0.0000	0.0000	0.00	0.00	0.00	3.40	0.00	0.00	DDD		
DDDDDDDDDD										
2	201107121315	X	2.30	323.78	303.65	363.58	0.42	1.36		
-1.86	19.28	1.00	2.00	12.00	0.0000	0.00	0.00	2.42	323.17	0.36
0.0000	0.0000	0.00	0.00	0.00	3.20	0.00	0.00	DDD		
DDDDDDDDDD										
2	201107121320	X	1.78	296.00	303.74	209.86	0.39	1.60		
-0.78	34.25	1.00	2.00	7.00	0.0000	0.00	0.00	2.00	287.29	0.73
0.0000	0.0000	0.00	0.00	0.00	3.10	0.00	0.00	DDD		
DDDDDDDDDD										
2	201107121325	X	1.80	325.41	303.98	463.17	0.40	1.02		
-1.48	23.05	1.00	1.00	12.00	0.0000	0.00	0.00	1.93	331.58	0.62
0.0000	0.0000	0.00	0.00	0.00	2.90	0.00	0.00	DDD		
DDDDDDDDDD										
2	201107121330	X	2.21	326.23	304.09	468.01	0.39	1.23		
-1.84	25.67	1.00	2.00	46.00	0.0000	0.00	0.00	2.39	327.55	1.00
0.0000	0.0000	0.00	0.00	0.00	4.40	0.00	0.00	DDD		
DDDDDDDDDD										
2	201107121335	X	2.09	317.60	304.16	459.57	0.39	1.41		
-1.54	27.56	1.00	2.00	48.00	0.0000	0.00	0.00	2.33	318.41	0.87
0.0000	0.0000	0.00	0.00	0.00	4.30	0.00	0.00	DDD		
DDDDDDDDDD										
2	201107121340	X	1.86	285.99	304.20	465.82	0.40	1.79		
-0.51	36.40	1.00	1.00	46.00	0.0000	0.00	0.00	2.27	287.08	0.74
0.0000	0.0000	0.00	0.00	0.00	3.30	0.00	0.00	DDD		
DDDDDDDDDD										
2	201107121345	X	2.21	293.55	304.13	464.82	0.40	2.03		
-0.88	29.24	1.00	2.00	38.00	0.0000	0.00	0.00	2.49	292.62	0.86
0.0000	0.0000	0.00	0.00	0.00	4.00	0.00	0.00	DDD		
DDDDDDDDDD										
2	201107121350	X	2.46	287.09	304.01	461.53	0.40	2.36		
-0.72	23.39	1.00	2.00	42.00	0.0000	0.00	0.00	2.67	288.24	0.94
0.0000	0.0000	0.00	0.00	0.00	5.00	0.00	0.00	DDD		
DDDDDDDDDD										
2	201107121355	X	2.72	286.35	303.93	459.85	0.40	2.61		
-0.77	17.08	2.00	2.00	45.00	0.0000	0.00	0.00	2.83	286.91	0.81
0.0000	0.0000	0.00	0.00	0.00	4.40	0.00	0.00	DDD		
DDDDDDDDDD										
2	201107121400	X	2.58	287.42	304.02	458.63	0.39	2.46		
-0.77	15.71	3.00	2.00	38.00	0.0000	0.00	0.00	2.68	288.82	0.78
0.0000	0.0000	0.00	0.00	0.00	4.40	0.00	0.00	DDD		
DDDDDDDDDD										
3	201107121400	X	2.22	300.50	303.95	437.81	0.40	1.91		

ceresco\_raw\_weatherpak\_data.txt

-1.12	29.28	1.00	2.00	237.00	0.0000	0.00	0.00	2.51	301.03	0.92
0.0000	0.0000	0.00	0.00	0.00	5.00	0.00	0.00	0.00	DDD	
DDDDDDDDDD										
2	201107121405	X	2.40	263.86	303.95	450.83	0.38	2.39	0.26	
15.66	2.00	2.00	6.00	0.0000	0.00	0.00	2.47	262.00	0.50	
0.0000	0.0000	0.00	0.00	0.00	3.20	0.00	0.00	0.00	DDD	
DDDDDDDDDD										
2	201107121410	X	2.37	289.94	303.83	445.10	0.38	2.23		
-0.81	31.58	1.00	2.00	10.00	0.0000	0.00	0.00	2.68	289.00	0.51
0.0000	0.0000	0.00	0.00	0.00	3.70	0.00	0.00	0.00	DDD	
DDDDDDDDDD										
2	201107121415	X	2.23	289.91	303.93	443.27	0.38	2.10		
-0.76	28.26	1.00	2.00	34.00	0.0000	0.00	0.00	2.47	289.79	0.52
0.0000	0.0000	0.00	0.00	0.00	3.10	0.00	0.00	0.00	DDD	
DDDDDDDDDD										
2	201107121420	X	2.23	290.95	304.17	440.73	0.37	2.08		
-0.80	28.30	1.00	2.00	38.00	0.0000	0.00	0.00	2.48	291.12	0.62
0.0000	0.0000	0.00	0.00	0.00	3.90	0.00	0.00	0.00	DDD	
DDDDDDDDDD										
2	201107121425	X	2.35	300.18	304.36	438.08	0.37	2.03		
-1.18	23.90	1.00	2.00	39.00	0.0000	0.00	0.00	2.55	298.73	0.69
0.0000	0.0000	0.00	0.00	0.00	3.90	0.00	0.00	0.00	DDD	
DDDDDDDDDD										
2	201107121430	X	1.90	296.76	304.72	434.26	0.36	1.69		
-0.85	26.79	1.00	2.00	19.00	0.0000	0.00	0.00	2.08	294.58	0.65
0.0000	0.0000	0.00	0.00	0.00	3.20	0.00	0.00	0.00	DDD	
DDDDDDDDDD										
2	201107121435	X	1.78	287.83	304.58	430.38	0.37	1.69		
-0.54	28.86	1.00	2.00	36.00	0.0000	0.00	0.00	2.00	286.03	0.55
0.0000	0.0000	0.00	0.00	0.00	2.60	0.00	0.00	0.00	DDD	
DDDDDDDDDD										
2	201107121440	X	1.56	300.10	304.72	422.75	0.39	1.35		
-0.78	23.86	1.00	1.00	8.00	0.0000	0.00	0.00	1.69	300.00	0.22
0.0000	0.0000	0.00	0.00	0.00	2.00	0.00	0.00	0.00	DDD	
DDDDDDDDDD										
2	201107121445	X	2.43	295.17	304.62	274.17	0.38	2.20		
-1.03	25.58	1.00	1.00	6.00	0.0000	0.00	0.00	2.65	297.67	0.30
0.0000	0.0000	0.00	0.00	0.00	3.70	0.00	0.00	0.00	DDD	
DDDDDDDDDD										
2	201107121450	X	2.05	273.88	304.42	443.43	0.39	2.05		
-0.14	18.90	1.00	2.00	7.00	0.0000	0.00	0.00	2.13	269.71	0.59
0.0000	0.0000	0.00	0.00	0.00	3.00	0.00	0.00	0.00	DDD	
DDDDDDDDDD										
2	201107121455	X	1.50	279.47	304.72	420.29	0.40	1.48		
-0.25	33.33	1.00	1.00	7.00	0.0000	0.00	0.00	1.71	276.00	0.30
0.0000	0.0000	0.00	0.00	0.00	2.40	0.00	0.00	0.00	DDD	
DDDDDDDDDD										
2	201107121500	X	1.49	281.15	304.72	420.14	0.40	1.47		
-0.29	33.52	1.00	1.00	22.00	0.0000	0.00	0.00	1.71	277.73	0.30
0.0000	0.0000	0.00	0.00	0.00	1.70	0.00	0.00	0.00	DDD	
DDDDDDDDDD										
3	201107121500	X	2.02	291.31	304.44	427.28	0.37	1.88		
-0.73	27.30	1.00	2.00	127.00	0.0000	0.00	0.00	2.24	289.67	0.65
0.0000	0.0000	0.00	0.00	0.00	3.90	0.00	0.00	0.00	DDD	
DDDDDDDDDD										
2	201107121515	X	1.96	289.53	304.53	416.40	0.41	1.85		
-0.66	13.30	3.00	1.00	5.00	0.0000	0.00	0.00	2.00	289.60	0.72
0.0000	0.0000	0.00	0.00	0.00	3.20	0.00	0.00	0.00	DDD	
DDDDDDDDDD										
2	201107121525	X	2.04	285.30	304.40	360.29	0.41	1.97		
-0.54	14.62	3.00	2.00	27.00	0.0000	0.00	0.00	2.10	285.21	0.67
0.0000	0.0000	0.00	0.00	0.00	2.30	0.00	0.00	0.00	DDD	
DDDDDDDDDD										

ceresco\_raw\_weatherpak\_data.txt

2	201107121530	X	2.22	309.96	304.65	397.40	0.40	1.70	
-1.43	21.76	2.00	5.00	0.0000	0.00	0.00	2.34	308.40	0.57
0.0000	0.0000	0.00	0.00	3.10	0.00	0.00	0.00	DDD	
DDDDDDDDDD									
2	201107121535	X	3.14	338.27	304.71	390.60	0.39	1.16	
-2.92	13.49	1.00	10.00	0.0000	0.00	0.00	3.23	338.40	0.75
0.0000	0.0000	0.00	0.00	4.70	0.00	0.00	0.00	DDD	
DDDDDDDDDD									
2	201107121540	X	2.45	307.90	304.68	386.33	0.40	1.93	
-1.50	21.58	1.00	9.00	0.0000	0.00	0.00	2.60	307.44	0.29
0.0000	0.0000	0.00	0.00	3.30	0.00	0.00	0.00	DDD	
DDDDDDDDDD									
2	201107121545	X	2.44	306.62	304.69	384.40	0.40	1.96	
-1.46	20.64	1.00	25.00	0.0000	0.00	0.00	2.59	306.37	0.44
0.0000	0.0000	0.00	0.00	3.80	0.00	0.00	0.00	DDD	
DDDDDDDDDD									
2	201107121550	X	2.33	302.30	304.70	343.46	0.41	1.97	
-1.25	22.63	2.00	29.00	0.0000	0.00	0.00	2.52	301.62	0.65
0.0000	0.0000	0.00	0.00	4.40	0.00	0.00	0.00	DDD	
DDDDDDDDDD									
2	201107121555	X	2.38	299.98	304.32	263.00	0.43	2.07	
-1.19	27.86	1.00	7.00	0.0000	0.00	0.00	2.64	298.86	0.61
0.0000	0.0000	0.00	0.00	3.40	0.00	0.00	0.00	DDD	
DDDDDDDDDD									
2	201107121600	X	3.46	324.65	303.82	114.00	0.44	2.00	
-2.82	10.47	1.00	4.00	0.0000	0.00	0.00	3.50	324.50	0.48
0.0000	0.0000	0.00	0.00	4.40	0.00	0.00	0.00	DDD	
DDDDDDDDDD									
3	201107121600	X	2.30	305.28	304.50	322.46	0.41	1.88	
-1.33	26.54	1.00	67.00	0.0000	0.00	0.00	2.58	302.07	0.91
0.0000	0.0000	0.00	0.00	4.70	0.00	0.00	0.00	DDD	
DDDDDDDDDD									
2	201107121605	X	1.90	323.99	303.93	379.11	0.44	1.12	
-1.54	23.05	1.00	9.00	0.0000	0.00	0.00	2.07	328.22	0.58
0.0000	0.0000	0.00	0.00	3.20	0.00	0.00	0.00	DDD	
DDDDDDDDDD									
2	201107121610	X	2.13	324.91	304.05	366.89	0.43	1.22	
-1.74	19.75	3.00	32.00	0.0000	0.00	0.00	2.26	327.74	0.78
0.0000	0.0000	0.00	0.00	4.10	0.00	0.00	0.00	DDD	
DDDDDDDDDD									
2	201107121615	X	2.68	300.25	304.41	319.44	0.41	2.32	
-1.35	21.83	1.00	9.00	0.0000	0.00	0.00	2.86	298.67	0.73
0.0000	0.0000	0.00	0.00	4.30	0.00	0.00	0.00	DDD	
DDDDDDDDDD									
2	201107121620	X	2.57	287.56	304.05	311.00	0.42	2.45	
-0.77	15.59	2.00	4.00	0.0000	0.00	0.00	2.63	286.25	0.61
0.0000	0.0000	0.00	0.00	3.70	0.00	0.00	0.00	DDD	
DDDDDDDDDD									
2	201107121625	X	2.53	289.79	304.09	309.27	0.42	2.38	
-0.86	17.51	2.00	26.00	0.0000	0.00	0.00	2.62	288.55	0.64
0.0000	0.0000	0.00	0.00	3.60	0.00	0.00	0.00	DDD	
DDDDDDDDDD									
2	201107121630	X	1.67	334.35	304.95	291.75	0.39	0.72	
-1.51	20.77	1.00	8.00	0.0000	0.00	0.00	1.75	330.00	0.62
0.0000	0.0000	0.00	0.00	2.70	0.00	0.00	0.00	DDD	
DDDDDDDDDD									
2	201107121635	X	2.93	353.58	304.69	293.14	0.38	0.33	
-2.91	16.89	1.00	7.00	0.0000	0.00	0.00	3.06	354.57	0.73
0.0000	0.0000	0.00	0.00	4.40	0.00	0.00	0.00	DDD	
DDDDDDDDDD									
2	201107121640	X	1.80	325.00	304.56	284.80	0.39	1.03	
-1.47	24.71	1.00	10.00	0.0000	0.00	0.00	1.94	329.70	0.52
0.0000	0.0000	0.00	0.00	3.20	0.00	0.00	0.00	DDD	



ceresco\_raw\_weatherpak\_data.txt

DDDDDDDDDD										
2	201107121645	X	2.21	300.94	304.30	273.33	0.42	1.89		
-1.14	11.63	1.00	3.00	6.00	0.0000	0.00	0.00	2.25	301.00	0.28
0.0000	0.0000	0.00	0.00	0.00	2.70	0.00	0.00	0.00	DDD	
DDDDDDDDDD										
2	201107121650	X	2.21	295.07	304.25	272.07	0.42	2.00		
-0.93	16.59	2.00	3.00	28.00	0.0000	0.00	0.00	2.29	294.75	0.49
0.0000	0.0000	0.00	0.00	0.00	3.50	0.00	0.00	0.00	DDD	
DDDDDDDDDD										
2	201107121655	X	2.82	292.78	303.90	261.17	0.41	2.60		
-1.09	26.89	2.00	3.00	6.00	0.0000	0.00	0.00	3.10	294.83	0.97
0.0000	0.0000	0.00	0.00	0.00	5.00	0.00	0.00	0.00	DDD	
DDDDDDDDDD										
2	201107121700	X	3.28	304.31	303.77	258.00	0.41	2.71		
-1.85	19.77	2.00	3.00	5.00	0.0000	0.00	0.00	3.44	302.80	1.07
0.0000	0.0000	0.00	0.00	0.00	6.30	0.00	0.00	0.00	DDD	
DDDDDDDDDD										
3	201107121700	X	2.22	312.62	304.30	303.78	0.41	1.63		
-1.50	28.54	1.00	2.00	87.00	0.0000	0.00	0.00	2.50	313.94	1.00
0.0000	0.0000	0.00	0.00	0.00	6.30	0.00	0.00	0.00	DDD	
DDDDDDDDDD										
2	201107121705	X	2.99	305.19	303.89	250.57	0.41	2.45		
-1.73	27.20	2.00	3.00	7.00	0.0000	0.00	0.00	3.24	310.43	0.99
0.0000	0.0000	0.00	0.00	0.00	5.00	0.00	0.00	0.00	DDD	
DDDDDDDDDD										
2	201107121710	X	3.63	320.27	303.41	239.88	0.41	2.32		
-2.79	19.83	2.00	3.00	8.00	0.0000	0.00	0.00	3.85	323.25	0.49
0.0000	0.0000	0.00	0.00	0.00	5.30	0.00	0.00	0.00	DDD	
DDDDDDDDDD										
2	201107121715	X	3.13	322.67	303.47	238.68	0.41	1.90		
-2.49	19.82	1.00	3.00	30.00	0.0000	0.00	0.00	3.33	326.98	0.88
0.0000	0.0000	0.00	0.00	0.00	3.20	0.00	0.00	0.00	DDD	
DDDDDDDDDD										
2	201107121720	X	3.02	305.93	303.42	223.75	0.41	2.45		
-1.77	14.63	2.00	3.00	4.00	0.0000	0.00	0.00	3.10	306.00	0.14
0.0000	0.0000	0.00	0.00	0.00	3.20	0.00	0.00	0.00	DDD	
DDDDDDDDDD										
2	201107121725	X	2.95	309.03	303.40	222.77	0.41	2.29		
-1.85	17.24	2.00	3.00	27.00	0.0000	0.00	0.00	3.07	308.78	0.34
0.0000	0.0000	0.00	0.00	0.00	3.80	0.00	0.00	0.00	DDD	
DDDDDDDDDD										
2	201107121730	X	2.87	311.67	303.36	220.25	0.42	2.14		
-1.91	17.96	2.00	3.00	28.00	0.0000	0.00	0.00	2.99	312.05	0.49
0.0000	0.0000	0.00	0.00	0.00	3.90	0.00	0.00	0.00	DDD	
DDDDDDDDDD										
2	201107121735	X	2.79	318.54	303.31	217.09	0.42	1.85		
-2.09	21.96	2.00	3.00	27.00	0.0000	0.00	0.00	2.99	318.93	0.52
0.0000	0.0000	0.00	0.00	0.00	4.00	0.00	0.00	0.00	DDD	
DDDDDDDDDD										
2	201107121740	X	2.96	328.27	302.98	196.67	0.43	1.56		
-2.52	18.73	2.00	3.00	3.00	0.0000	0.00	0.00	3.07	328.00	0.14
0.0000	0.0000	0.00	0.00	0.00	3.30	0.00	0.00	0.00	DDD	
DDDDDDDDDD										
2	201107121745	X	3.23	342.88	302.85	190.00	0.44	0.95		
-3.09	7.37	2.00	3.00	4.00	0.0000	0.00	0.00	3.25	343.25	0.38
0.0000	0.0000	0.00	0.00	0.00	3.80	0.00	0.00	0.00	DDD	
DDDDDDDDDD										
2	201107121750	X	2.13	312.28	302.68	186.00	0.44	1.57		
-1.43	5.57	3.00	3.00	3.00	0.0000	0.00	0.00	2.13	313.00	0.49
0.0000	0.0000	0.00	0.00	0.00	3.00	0.00	0.00	0.00	DDD	
DDDDDDDDDD										
2	201107121755	X	2.17	322.31	302.71	183.93	0.44	1.33		
-1.72	18.38	1.00	3.00	27.00	0.0000	0.00	0.00	2.35	319.52	0.93

ceresco\_raw\_weatherpak\_data.txt

0.0000	0.0000	0.00	0.00	0.00	5.30	0.00	0.00	0.00	0.00	DDD	
DDDDDDDDDD											
2	201107121800	X	2.61	324.51	302.73	169.75	0.45	1.52			
-2.13	21.11	2.00	3.00	4.00	0.0000	0.00	0.00	2.75	327.50	0.46	
0.0000	0.0000	0.00	0.00	0.00	3.50	0.00	0.00	0.00	DDD		
DDDDDDDDDD											
3	201107121800	X	2.72	325.59	303.25	214.61	0.42	1.54			
-2.24	22.25	2.00	3.00	67.00	0.0000	0.00	0.00	2.96	326.66	0.89	
0.0000	0.0000	0.00	0.00	0.00	5.30	0.00	0.00	0.00	DDD		
DDDDDDDDDD											
2	201107121805	X	2.59	317.51	302.69	168.21	0.45	1.75			
-1.91	24.46	6.00	4.00	27.00	0.0000	0.00	0.00	2.79	320.87	0.57	
0.0000	0.0000	0.00	0.00	0.00	4.10	0.00	0.00	0.00	DDD		
DDDDDDDDDD											
2	201107121810	X	2.64	317.51	302.61	163.95	0.45	1.78			
-1.94	24.18	6.00	4.00	30.00	0.0000	0.00	0.00	2.87	320.44	1.04	
0.0000	0.0000	0.00	0.00	0.00	6.40	0.00	0.00	0.00	DDD		
DDDDDDDDDD											
2	201107121815	X	2.76	337.01	302.26	149.00	0.44	1.08			
-2.54	11.67	6.00	4.00	7.00	0.0000	0.00	0.00	2.81	337.57	0.55	
0.0000	0.0000	0.00	0.00	0.00	3.50	0.00	0.00	0.00	DDD		
DDDDDDDDDD											
2	201107121820	X	2.99	315.78	302.15	144.00	0.44	2.08			
-2.14	13.43	4.00	4.00	4.00	0.0000	0.00	0.00	3.05	316.75	0.75	
0.0000	0.0000	0.00	0.00	0.00	4.80	0.00	0.00	0.00	DDD		
DDDDDDDDDD											
2	201107121825	X	2.65	317.72	302.15	142.36	0.44	1.78			
-1.96	16.27	5.00	4.00	28.00	0.0000	0.00	0.00	2.71	321.24	0.98	
0.0000	0.0000	0.00	0.00	0.00	3.20	0.00	0.00	0.00	DDD		
DDDDDDDDDD											
2	201107121830	X	2.79	315.58	302.08	136.42	0.44	1.95			
-1.99	14.97	4.00	4.00	30.00	0.0000	0.00	0.00	2.85	318.20	0.95	
0.0000	0.0000	0.00	0.00	0.00	4.50	0.00	0.00	0.00	DDD		
DDDDDDDDDD											
2	201107121835	X	2.13	321.64	301.83	126.20	0.45	1.32			
-1.67	17.64	4.00	4.00	5.00	0.0000	0.00	0.00	2.20	318.00	0.47	
0.0000	0.0000	0.00	0.00	0.00	2.80	0.00	0.00	0.00	DDD		
DDDDDDDDDD											
2	201107121840	X	2.04	322.05	301.82	124.08	0.45	1.25			
-1.61	16.32	5.00	4.00	27.00	0.0000	0.00	0.00	2.10	319.48	0.48	
0.0000	0.0000	0.00	0.00	0.00	2.20	0.00	0.00	0.00	DDD		
DDDDDDDDDD											
2	201107121845	X	1.30	313.53	301.95	108.33	0.46	0.94			
-0.90	14.15	5.00	4.00	3.00	0.0000	0.00	0.00	1.33	310.67	0.22	
0.0000	0.0000	0.00	0.00	0.00	1.80	0.00	0.00	0.00	DDD		
DDDDDDDDDD											
2	201107121850	X	1.44	315.57	301.83	84.50	0.47	1.01			
-1.03	24.94	6.00	4.00	6.00	0.0000	0.00	0.00	1.53	313.50	0.48	
0.0000	0.0000	0.00	0.00	0.00	2.60	0.00	0.00	0.00	DDD		
DDDDDDDDDD											
2	201107121855	X	1.81	278.28	301.41	69.71	0.48	1.79			
-0.26	16.56	6.00	4.00	7.00	0.0000	0.00	0.00	1.86	281.00	0.40	
0.0000	0.0000	0.00	0.00	0.00	2.80	0.00	0.00	0.00	DDD		
DDDDDDDDDD											
2	201107121900	X	2.92	277.09	300.82	38.33	0.49	2.90			
-0.36	12.66	5.00	4.00	3.00	0.0000	0.00	0.00	2.97	276.67	0.65	
0.0000	0.0000	0.00	0.00	0.00	4.10	0.00	0.00	0.00	DDD		
DDDDDDDDDD											
3	201107121900	X	2.33	315.97	302.27	143.22	0.45	1.62			
-1.67	23.90	6.00	4.00	93.00	0.0000	0.00	0.00	2.54	316.58	1.05	
0.0000	0.0000	0.00	0.00	0.00	6.40	0.00	0.00	0.00	DDD		
DDDDDDDDDD											
2	201107121905	X	1.41	268.45	300.60	32.88	0.50	1.41			

ceresco\_raw\_weatherpak\_data.txt

12.87	5.00	5.00	8.00	0.0000	0.00	0.00	1.44	269.00	0.37	
0.0000	0.0000	0.00	0.00	0.00	2.10	0.00	0.00	0.00	DDD	
DDDDDDDDDD										
2	201107121910		X	1.46	271.02	300.55	30.42	0.51	1.46	
-0.03	15.06	5.00	5.00	27.00	0.0000	0.00	0.00	1.52	269.81	0.49
0.0000	0.0000	0.00	0.00	0.00	3.10	0.00	0.00	0.00	DDD	
DDDDDDDDDD										
2	201107121915		X	1.57	286.37	300.13	13.75	0.51	1.51	
-0.44	26.03	6.00	5.00	4.00	0.0000	0.00	0.00	1.73	288.75	0.47
0.0000	0.0000	0.00	0.00	0.00	2.50	0.00	0.00	0.00	DDD	
DDDDDDDDDD										
2	201107121920		X	1.71	286.36	300.05	12.88	0.51	1.64	
-0.48	24.64	6.00	5.00	27.00	0.0000	0.00	0.00	1.85	287.66	0.53
0.0000	0.0000	0.00	0.00	0.00	2.70	0.00	0.00	0.00	DDD	
DDDDDDDDDD										
2	201107121925		X	2.43	275.15	299.63	5.75	0.50	2.42	
-0.22	9.22	6.00	5.00	4.00	0.0000	0.00	0.00	2.45	276.25	0.57
0.0000	0.0000	0.00	0.00	0.00	3.50	0.00	0.00	0.00	DDD	
DDDDDDDDDD										
2	201107121930		X	1.66	275.06	299.52	4.00	0.49	1.65	
-0.15	7.09	4.00	5.00	3.00	0.0000	0.00	0.00	1.67	275.67	0.21
0.0000	0.0000	0.00	0.00	0.00	1.90	0.00	0.00	0.00	DDD	
DDDDDDDDDD										
2	201107121935		X	2.07	279.24	299.33	2.80	0.48	2.04	
-0.33	19.05	5.00	5.00	5.00	0.0000	0.00	0.00	2.16	278.60	0.34
0.0000	0.0000	0.00	0.00	0.00	2.90	0.00	0.00	0.00	DDD	
DDDDDDDDDD										
2	201107121940		X	1.88	286.35	299.23	2.00	0.47	1.81	
-0.53	11.90	5.00	5.00	5.00	0.0000	0.00	0.00	1.92	288.00	0.51
0.0000	0.0000	0.00	0.00	0.00	2.70	0.00	0.00	0.00	DDD	
DDDDDDDDDD										
2	201107121945		X	1.86	287.58	299.12	1.00	0.48	1.77	
-0.56	13.53	5.00	5.00	3.00	0.0000	0.00	0.00	1.90	287.00	0.23
0.0000	0.0000	0.00	0.00	0.00	2.20	0.00	0.00	0.00	DDD	
DDDDDDDDDD										
2	201107121950		X	1.75	287.08	299.10	1.00	0.48	1.67	
-0.51	15.79	6.00	5.00	26.00	0.0000	0.00	0.00	1.80	286.46	0.31
0.0000	0.0000	0.00	0.00	0.00	1.80	0.00	0.00	0.00	DDD	
DDDDDDDDDD										
2	201107121955		X	1.93	278.47	298.89	1.00	0.49	1.91	
-0.28	11.52	5.00	5.00	5.00	0.0000	0.00	0.00	1.96	278.80	0.18
0.0000	0.0000	0.00	0.00	0.00	2.20	0.00	0.00	0.00	DDD	
DDDDDDDDDD										
2	201107122000		X	1.41	291.19	298.78	1.00	0.50	1.32	
-0.51	18.47	5.00	5.00	6.00	0.0000	0.00	0.00	1.47	290.67	0.39
0.0000	0.0000	0.00	0.00	0.00	2.20	0.00	0.00	0.00	DDD	
DDDDDDDDDD										
3	201107122000		X	1.74	281.03	299.60	9.77	0.50	1.70	
-0.33	17.65	6.00	5.00	60.00	0.0000	0.00	0.00	1.82	280.52	0.60
0.0000	0.0000	0.00	0.00	0.00	3.50	0.00	0.00	0.00	DDD	
DDDDDDDDDD										
2	201107122005		X	1.55	287.41	298.75	1.00	0.50	1.48	
-0.46	20.43	6.00	5.00	29.00	0.0000	0.00	0.00	1.63	287.86	0.53
0.0000	0.0000	0.00	0.00	0.00	3.10	0.00	0.00	0.00	DDD	
DDDDDDDDDD										
2	201107122010		X	1.74	285.97	298.71	0.84	0.50	1.67	
-0.48	18.80	6.00	5.00	31.00	0.0000	0.00	0.00	1.82	287.78	0.74
0.0000	0.0000	0.00	0.00	0.00	3.90	0.00	0.00	0.00	DDD	
DDDDDDDDDD										
2	201107122015		X	1.76	297.94	298.53	0.00	0.50	1.56	
-0.82	14.68	6.00	5.00	10.00	0.0000	0.00	0.00	1.81	300.90	0.56
0.0000	0.0000	0.00	0.00	0.00	2.80	0.00	0.00	0.00	DDD	
DDDDDDDDDD										

ceresco\_raw\_weatherpak\_data.txt

2	201107122020	X	1.51	283.54	298.45	0.00	0.51	1.46	
-0.35	7.56	5.00	5.00	7.00	0.0000	0.00	0.00	1.51	283.86
0.0000	0.0000	0.00	0.00	0.00	3.30	0.00	0.00	0.00	DDD
DDDDDDDDDD									
2	201107122025	X	1.99	281.33	298.42	0.00	0.51	1.95	
-0.39	21.93	5.00	5.00	3.00	0.0000	0.00	0.00	2.10	281.00
0.0000	0.0000	0.00	0.00	0.00	2.40	0.00	0.00	0.00	DDD
DDDDDDDDDD									
2	201107122030	X	1.55	296.95	298.35	0.00	0.52	1.38	
-0.70	10.69	6.00	5.00	3.00	0.0000	0.00	0.00	1.57	297.67
0.0000	0.0000	0.00	0.00	0.00	1.80	0.00	0.00	0.00	DDD
DDDDDDDDDD									
2	201107122035	X	1.84	302.68	298.27	0.00	0.52	1.55	
-0.99	9.76	5.00	5.00	5.00	0.0000	0.00	0.00	1.86	303.40
0.0000	0.0000	0.00	0.00	0.00	2.60	0.00	0.00	0.00	DDD
DDDDDDDDDD									
2	201107122040	X	1.89	285.03	298.15	0.00	0.53	1.82	
-0.49	21.54	6.00	5.00	7.00	0.0000	0.00	0.00	1.96	289.43
0.0000	0.0000	0.00	0.00	0.00	3.80	0.00	0.00	0.00	DDD
DDDDDDDDDD									
2	201107122045	X	1.69	284.99	298.12	0.00	0.53	1.63	
-0.44	21.70	6.00	5.00	30.00	0.0000	0.00	0.00	1.75	288.20
0.0000	0.0000	0.00	0.00	0.00	2.00	0.00	0.00	0.00	DDD
DDDDDDDDDD									
2	201107122050	X	1.31	292.95	297.99	0.00	0.55	1.21	
-0.51	26.08	6.00	5.00	8.00	0.0000	0.00	0.00	1.46	289.63
0.0000	0.0000	0.00	0.00	0.00	2.40	0.00	0.00	0.00	DDD
DDDDDDDDDD									
2	201107122055	X	1.57	295.21	297.95	0.00	0.55	1.42	
-0.67	25.93	6.00	5.00	30.00	0.0000	0.00	0.00	1.74	292.00
0.0000	0.0000	0.00	0.00	0.00	3.00	0.00	0.00	0.00	DDD
DDDDDDDDDD									
2	201107122100	X	1.41	329.51	297.75	0.00	0.57	0.72	
-1.22	36.28	6.00	5.00	5.00	0.0000	0.00	0.00	1.60	324.00
0.0000	0.0000	0.00	0.00	0.00	2.50	0.00	0.00	0.00	DDD
DDDDDDDDDD									
3	201107122100	X	1.71	289.37	298.53	2.08	0.52	1.61	
-0.57	22.17	6.00	5.00	105.00	0.0000	0.00	0.00	1.83	290.18
0.0000	0.0000	0.00	0.00	0.00	3.90	0.00	0.00	0.00	DDD
DDDDDDDDDD									
2	201107122105	X	1.57	330.72	297.71	0.00	0.57	0.77	
-1.37	31.89	6.00	5.00	28.00	0.0000	0.00	0.00	1.72	326.14
0.0000	0.0000	0.00	0.00	0.00	2.80	0.00	0.00	0.00	DDD
DDDDDDDDDD									
2	201107122110	X	2.23	333.46	297.49	0.00	0.58	0.99	
-1.99	9.61	6.00	5.00	8.00	0.0000	0.00	0.00	2.25	332.50
0.0000	0.0000	0.00	0.00	0.00	3.90	0.00	0.00	0.00	DDD
DDDDDDDDDD									
2	201107122115	X	2.28	346.66	297.34	0.00	0.57	0.53	
-2.22	11.80	6.00	5.00	8.00	0.0000	0.00	0.00	2.32	345.50
0.0000	0.0000	0.00	0.00	0.00	3.00	0.00	0.00	0.00	DDD
DDDDDDDDDD									
2	201107122120	X	2.43	344.66	297.30	0.00	0.57	0.64	
-2.34	11.70	4.00	5.00	28.00	0.0000	0.00	0.00	2.47	343.45
0.0000	0.0000	0.00	0.00	0.00	4.40	0.00	0.00	0.00	DDD
DDDDDDDDDD									
2	201107122125	X	2.79	351.70	297.08	0.00	0.56	0.40	
-2.76	8.83	4.00	5.00	7.00	0.0000	0.00	0.00	2.83	352.43
0.0000	0.0000	0.00	0.00	0.00	4.00	0.00	0.00	0.00	DDD
DDDDDDDDDD									
2	201107122130	X	2.35	337.55	296.90	0.00	0.56	0.90	
-2.17	19.64	4.00	5.00	6.00	0.0000	0.00	0.00	2.47	341.00
0.0000	0.0000	0.00	0.00	0.00	3.80	0.00	0.00	0.00	DDD

ceresco\_raw\_weatherpak\_data.txt

DDDDDDDDDD										
2	201107122135	X	3.24	345.00	296.82	0.00	0.54	0.84		
-3.13	10.40	4.00	5.00	4.00	0.0000	0.00	0.00	3.28	344.75	0.88
0.0000	0.0000	0.00	0.00	0.00	5.00	0.00	0.00	0.00	DDD	
DDDDDDDDDD										
2	201107122140	X	3.02	345.04	296.79	0.00	0.54	0.78		
-2.92	10.80	4.00	5.00	29.00	0.0000	0.00	0.00	3.06	345.61	0.91
0.0000	0.0000	0.00	0.00	0.00	3.70	0.00	0.00	0.00	DDD	
DDDDDDDDDD										
2	201107122145	X	2.83	342.57	296.74	0.00	0.54	0.85		
-2.70	14.29	4.00	5.00	29.00	0.0000	0.00	0.00	2.92	343.06	0.90
0.0000	0.0000	0.00	0.00	0.00	3.50	0.00	0.00	0.00	DDD	
DDDDDDDDDD										
2	201107122150	X	1.96	334.97	296.48	0.00	0.55	0.83		
-1.77	14.80	4.00	5.00	3.00	0.0000	0.00	0.00	2.00	334.00	0.10
0.0000	0.0000	0.00	0.00	0.00	2.20	0.00	0.00	0.00	DDD	
DDDDDDDDDD										
2	201107122155	X	1.44	340.79	296.45	0.00	0.56	0.47		
-1.36	7.37	4.00	5.00	4.00	0.0000	0.00	0.00	1.45	340.75	0.63
0.0000	0.0000	0.00	0.00	0.00	2.50	0.00	0.00	0.00	DDD	
DDDDDDDDDD										
2	201107122200	X	1.82	339.07	296.36	0.00	0.57	0.65		
-1.70	14.00	4.00	5.00	7.00	0.0000	0.00	0.00	1.87	338.29	0.41
0.0000	0.0000	0.00	0.00	0.00	2.60	0.00	0.00	0.00	DDD	
DDDDDDDDDD										
3	201107122200	X	2.08	332.76	297.30	0.45	0.55	0.95		
-1.85	26.06	6.00	5.00	98.00	0.0000	0.00	0.00	2.27	329.65	0.94
0.0000	0.0000	0.00	0.00	0.00	5.00	0.00	0.00	0.00	DDD	
DDDDDDDDDD										
2	201107122205	X	1.62	336.11	296.25	0.00	0.57	0.65		
-1.48	17.73	5.00	5.00	7.00	0.0000	0.00	0.00	1.69	337.00	0.17
0.0000	0.0000	0.00	0.00	0.00	2.10	0.00	0.00	0.00	DDD	
DDDDDDDDDD										
2	201107122210	X	1.62	352.42	296.23	0.00	0.58	0.21		
-1.61	15.15	6.00	5.00	5.00	0.0000	0.00	0.00	1.66	354.00	0.18
0.0000	0.0000	0.00	0.00	0.00	2.00	0.00	0.00	0.00	DDD	
DDDDDDDDDD										
2	201107122215	X	2.47	6.20	296.08	0.00	0.58	-0.27		
-2.46	18.50	6.00	5.00	7.00	0.0000	0.00	0.00	2.59	5.14	0.26
0.0000	0.0000	0.00	0.00	0.00	3.20	0.00	0.00	0.00	DDD	
DDDDDDDDDD										
2	201107122220	X	1.90	334.09	296.02	0.00	0.58	0.83		
-1.71	14.06	6.00	5.00	4.00	0.0000	0.00	0.00	1.95	336.25	0.54
0.0000	0.0000	0.00	0.00	0.00	3.30	0.00	0.00	0.00	DDD	
DDDDDDDDDD										
2	201107122225	X	1.45	311.88	296.00	0.00	0.58	1.08		
-0.97	26.10	6.00	5.00	6.00	0.0000	0.00	0.00	1.58	317.67	0.40
0.0000	0.0000	0.00	0.00	0.00	2.50	0.00	0.00	0.00	DDD	
DDDDDDDDDD										
2	201107122230	X	1.04	314.96	295.91	0.00	0.59	0.74		
-0.74	15.72	6.00	5.00	9.00	0.0000	0.00	0.00	1.09	317.78	0.36
0.0000	0.0000	0.00	0.00	0.00	1.70	0.00	0.00	0.00	DDD	
DDDDDDDDDD										
2	201107122235	X	1.07	318.21	295.89	0.00	0.59	0.71		
-0.80	15.73	6.00	5.00	28.00	0.0000	0.00	0.00	1.12	319.37	0.36
0.0000	0.0000	0.00	0.00	0.00	1.70	0.00	0.00	0.00	DDD	
DDDDDDDDDD										
2	201107122240	X	2.16	334.91	295.73	0.00	0.59	0.92		
-1.96	17.22	5.00	5.00	8.00	0.0000	0.00	0.00	2.24	331.38	0.65
0.0000	0.0000	0.00	0.00	0.00	3.20	0.00	0.00	0.00	DDD	
DDDDDDDDDD										
2	201107122245	X	2.18	331.46	295.71	0.00	0.59	1.04		
-1.92	17.15	5.00	5.00	26.00	0.0000	0.00	0.00	2.26	328.92	0.66

ceresco\_raw\_weatherpak\_data.txt

0.0000	0.0000	0.00	0.00	0.00	3.60	0.00	0.00	0.00	0.00	DDD
DDDDDDDDDD										
2	201107122250	X	2.83	343.22	295.58	0.00	0.58	0.82		
-2.71	12.88	5.00	5.00	6.00	0.0000	0.00	0.00	2.90	344.00	0.29
0.0000	0.0000	0.00	0.00	0.00	3.30	0.00	0.00	0.00	DDD	
DDDDDDDDDD										
2	201107122255	X	2.25	331.09	295.52	0.00	0.59	1.09		
-1.97	7.77	5.00	5.00	3.00	0.0000	0.00	0.00	2.27	331.67	0.21
0.0000	0.0000	0.00	0.00	0.00	2.60	0.00	0.00	0.00	DDD	
DDDDDDDDDD										
2	201107122300	X	2.18	346.75	295.45	0.00	0.59	0.50		
-2.12	4.88	4.00	5.00	7.00	0.0000	0.00	0.00	2.19	346.86	0.48
0.0000	0.0000	0.00	0.00	0.00	3.00	0.00	0.00	0.00	DDD	
DDDDDDDDDD										
3	201107122300	X	1.80	337.30	295.86	0.00	0.58	0.70		
-1.66	21.18	6.00	5.00	74.00	0.0000	0.00	0.00	1.93	335.08	0.75
0.0000	0.0000	0.00	0.00	0.00	3.60	0.00	0.00	0.00	DDD	
DDDDDDDDDD										
2	201107122305	X	2.29	342.87	295.35	0.00	0.59	0.67		
-2.19	9.60	4.00	5.00	5.00	0.0000	0.00	0.00	2.32	342.80	0.35
0.0000	0.0000	0.00	0.00	0.00	2.90	0.00	0.00	0.00	DDD	
DDDDDDDDDD										
2	201107122310	X	2.09	344.56	295.28	0.00	0.59	0.56		
-2.02	15.08	5.00	5.00	11.00	0.0000	0.00	0.00	2.17	342.45	0.65
0.0000	0.0000	0.00	0.00	0.00	4.20	0.00	0.00	0.00	DDD	
DDDDDDDDDD										
2	201107122315	X	2.14	348.49	295.26	0.00	0.59	0.43		
-2.09	16.65	5.00	5.00	28.00	0.0000	0.00	0.00	2.23	346.63	0.63
0.0000	0.0000	0.00	0.00	0.00	3.30	0.00	0.00	0.00	DDD	
DDDDDDDDDD										
2	201107122320	X	2.05	352.89	295.23	0.00	0.59	0.25		
-2.04	18.99	6.00	5.00	28.00	0.0000	0.00	0.00	2.15	352.51	0.62
0.0000	0.0000	0.00	0.00	0.00	2.80	0.00	0.00	0.00	DDD	
DDDDDDDDDD										
2	201107122325	X	1.71	344.21	295.05	0.00	0.59	0.46		
-1.64	18.38	6.00	5.00	8.00	0.0000	0.00	0.00	1.76	347.50	0.63
0.0000	0.0000	0.00	0.00	0.00	3.10	0.00	0.00	0.00	DDD	
DDDDDDDDDD										
2	201107122330	X	1.84	346.09	295.03	0.00	0.60	0.44		
-1.79	16.81	5.00	5.00	31.00	0.0000	0.00	0.00	1.90	347.05	0.71
0.0000	0.0000	0.00	0.00	0.00	3.70	0.00	0.00	0.00	DDD	
DDDDDDDDDD										
2	201107122335	X	2.00	350.71	294.89	0.00	0.61	0.32		
-1.97	8.45	5.00	5.00	7.00	0.0000	0.00	0.00	2.01	349.86	0.36
0.0000	0.0000	0.00	0.00	0.00	2.70	0.00	0.00	0.00	DDD	
DDDDDDDDDD										
2	201107122340	X	1.88	347.24	294.80	0.00	0.61	0.42		
-1.83	14.51	4.00	5.00	6.00	0.0000	0.00	0.00	1.93	350.67	0.66
0.0000	0.0000	0.00	0.00	0.00	2.80	0.00	0.00	0.00	DDD	
DDDDDDDDDD										
2	201107122345	X	2.08	339.72	294.65	0.00	0.62	0.72		
-1.95	8.47	4.00	5.00	11.00	0.0000	0.00	0.00	2.10	340.55	0.56
0.0000	0.0000	0.00	0.00	0.00	3.30	0.00	0.00	0.00	DDD	
DDDDDDDDDD										
2	201107122350	X	1.76	335.34	294.61	0.00	0.62	0.74		
-1.60	16.08	4.00	5.00	8.00	0.0000	0.00	0.00	1.83	335.63	0.33
0.0000	0.0000	0.00	0.00	0.00	2.60	0.00	0.00	0.00	DDD	
DDDDDDDDDD										
2	201107122355	X	1.82	340.50	294.52	0.00	0.63	0.61		
-1.71	15.89	5.00	5.00	12.00	0.0000	0.00	0.00	1.88	341.25	0.34
0.0000	0.0000	0.00	0.00	0.00	2.90	0.00	0.00	0.00	DDD	
DDDDDDDDDD										
2	201107130000	X	1.25	337.37	294.45	0.00	0.63	0.48		

ceresco\_raw\_weatherpak\_data.txt

-1.16	27.41	6.00	5.00	4.00	0.0000	0.00	0.00	1.38	344.00	0.39
0.0000	0.0000	0.00	0.00	0.00	2.00	0.00	0.00	0.00	DDD	
DDDDDDDD										
3	201107130000									
X	1.94	346.51	294.90	0.00	0.61	0.45				
-1.88	16.44	5.00	5.00	96.00	0.0000	0.00	0.00	2.01	346.69	0.64
0.0000	0.0000	0.00	0.00	0.00	4.20	0.00	0.00	0.00	DDD	
DDDDDDDD										
2	201107130005									
X	1.69	340.42	294.41	0.00	0.64	0.57				
-1.59	11.45	5.00	5.00	9.00	0.0000	0.00	0.00	1.72	340.89	0.56
0.0000	0.0000	0.00	0.00	0.00	2.50	0.00	0.00	0.00	DDD	
DDDDDDDD										
2	201107130010									
X	1.52	5.93	294.35	0.00	0.64	-0.16				
-1.51	14.80	5.00	5.00	4.00	0.0000	0.00	0.00	1.55	4.75	0.31
0.0000	0.0000	0.00	0.00	0.00	2.00	0.00	0.00	0.00	DDD	
DDDDDDDD										
2	201107130015									
X	2.17	341.80	294.27	0.00	0.65	0.68				
-2.06	4.69	5.00	5.00	5.00	0.0000	0.00	0.00	2.18	342.00	0.40
0.0000	0.0000	0.00	0.00	0.00	2.70	0.00	0.00	294.27	DDD	
DDDDDDDD										
2	201107130020									
X	2.08	344.46	294.25	0.00	0.65	0.56				
-2.01	8.88	4.00	5.00	26.00	0.0000	0.00	0.00	2.11	344.85	0.49
0.0000	0.0000	0.00	0.00	0.00	3.20	0.00	0.00	294.25	DDD	
DDDDDDDD										
2	201107130025									
X	2.97	351.03	294.05	0.00	0.66	0.46				
-2.93	8.66	4.00	5.00	4.00	0.0000	0.00	0.00	3.00	350.50	0.68
0.0000	0.0000	0.00	0.00	0.00	4.00	0.00	0.00	294.05	DDD	
DDDDDDDD										
2	201107130030									
X	2.68	352.56	294.03	0.00	0.66	0.35				
-2.66	10.64	4.00	5.00	32.00	0.0000	0.00	0.00	2.72	352.20	0.73
0.0000	0.0000	0.00	0.00	0.00	2.90	0.00	0.00	294.03	DDD	
DDDDDDDD										
2	201107130035									
X	1.83	359.48	293.92	0.00	0.67	0.02				
-1.83	6.08	4.00	5.00	3.00	0.0000	0.00	0.00	1.83	359.00	0.63
0.0000	0.0000	0.00	0.00	0.00	2.90	0.00	0.00	293.92	DDD	
DDDDDDDD										
2	201107130040									
X	1.27	348.43	293.84	0.00	0.68	0.26				
-1.25	15.98	5.00	5.00	7.00	0.0000	0.00	0.00	1.31	350.71	0.34
0.0000	0.0000	0.00	0.00	0.00	2.00	0.00	0.00	293.84	DDD	
DDDDDDDD										
2	201107130045									
X	1.76	0.40	293.75	0.00	0.68	-0.01				
-1.76	12.68	5.00	5.00	8.00	0.0000	0.00	0.00	1.79	2.63	0.51
0.0000	0.0000	0.00	0.00	0.00	3.00	0.00	0.00	293.75	DDD	
DDDDDDDD										
2	201107130050									
X	1.33	0.76	293.70	0.00	0.68	-0.02				
-1.33	23.37	5.00	5.00	4.00	0.0000	0.00	0.00	1.38	7.00	0.37
0.0000	0.0000	0.00	0.00	0.00	1.70	0.00	0.00	293.70	DDD	
DDDDDDDD										
2	201107130055									
X	0.97	3.19	293.65	0.00	0.69	-0.05				
-0.97	20.97	5.00	5.00	6.00	0.0000	0.00	0.00	1.03	6.17	0.27
0.0000	0.0000	0.00	0.00	0.00	1.70	0.00	0.00	293.65	DDD	
DDDDDDDD										
2	201107130100									
X	1.52	356.22	293.65	0.00	0.68	0.10				
-1.52	16.06	6.00	5.00	7.00	0.0000	0.00	0.00	1.57	356.43	0.10
0.0000	0.0000	0.00	0.00	0.00	1.70	0.00	0.00	293.65	DDD	
DDDDDDDD										
3	201107130100									
X	1.72	353.87	293.97	0.00	0.67	0.18				
-1.71	15.68	5.00	5.00	73.00	0.0000	0.00	0.00	1.77	355.15	0.70
0.0000	0.0000	0.00	0.00	0.00	4.00	0.00	0.00	293.97	DDD	
DDDDDDDD										
2	201107130105									
X	1.54	353.56	293.65	0.00	0.68	0.17				
-1.53	17.43	6.00	5.00	32.00	0.0000	0.00	0.00	1.60	354.94	0.29
0.0000	0.0000	0.00	0.00	0.00	2.50	0.00	0.00	293.65	DDD	
DDDDDDDD										

ceresco\_raw\_weatherpak\_data.txt

2	201107130110	X	1.47	357.34	293.65	0.00	0.69	0.07	
-1.47	17.14	5.00	5.00	30.00	0.0000	0.00	1.54	358.66	0.28
0.0000	0.0000	0.00	0.00	0.00	1.80	0.00	293.65	DDD	
DDDDDDDD									
2	201107130115	X	2.01	356.96	293.57	0.00	0.67	0.11	
-2.01	12.77	5.00	5.00	6.00	0.0000	0.00	2.05	356.17	0.29
0.0000	0.0000	0.00	0.00	0.00	2.50	0.00	293.57	DDD	
DDDDDDDD									
2	201107130120	X	1.96	345.82	293.60	0.00	0.67	0.48	
-1.90	16.36	5.00	5.00	8.00	0.0000	0.00	2.00	350.00	0.53
0.0000	0.0000	0.00	0.00	0.00	2.70	0.00	293.60	DDD	
DDDDDDDD									
2	201107130125	X	1.94	348.64	293.59	0.00	0.67	0.38	
-1.90	15.36	5.00	5.00	29.00	0.0000	0.00	1.99	352.07	0.49
0.0000	0.0000	0.00	0.00	0.00	2.50	0.00	293.59	DDD	
DDDDDDDD									
2	201107130130	X	1.94	352.60	293.59	0.00	0.67	0.25	
-1.93	17.88	5.00	5.00	26.00	0.0000	0.00	2.03	355.44	0.48
0.0000	0.0000	0.00	0.00	0.00	2.60	0.00	293.59	DDD	
DDDDDDDD									
2	201107130135	X	2.09	355.96	293.58	0.00	0.66	0.15	
-2.09	17.59	5.00	5.00	30.00	0.0000	0.00	2.19	357.54	0.60
0.0000	0.0000	0.00	0.00	0.00	3.50	0.00	293.58	DDD	
DDDDDDDD									
2	201107130140	X	1.68	7.62	293.55	0.00	0.63	-0.22	
-1.67	11.47	5.00	5.00	7.00	0.0000	0.00	1.71	7.43	0.27
0.0000	0.0000	0.00	0.00	0.00	2.00	0.00	293.55	DDD	
DDDDDDDD									
2	201107130145	X	1.90	11.56	293.55	0.00	0.63	-0.38	
-1.86	12.22	5.00	5.00	27.00	0.0000	0.00	1.94	9.74	0.60
0.0000	0.0000	0.00	0.00	0.00	3.90	0.00	293.55	DDD	
DDDDDDDD									
2	201107130150	X	2.21	9.96	293.55	0.00	0.63	-0.38	
-2.18	11.86	4.00	5.00	26.00	0.0000	0.00	2.26	9.37	0.90
0.0000	0.0000	0.00	0.00	0.00	4.70	0.00	293.55	DDD	
DDDDDDDD									
2	201107130155	X	2.54	12.48	293.54	0.00	0.62	-0.55	
-2.48	15.10	4.00	5.00	30.00	0.0000	0.00	2.64	10.49	1.12
0.0000	0.0000	0.00	0.00	0.00	5.10	0.00	293.54	DDD	
DDDDDDDD									
2	201107130200	X	2.28	18.69	293.46	0.00	0.60	-0.73	
-2.16	13.36	4.00	5.00	7.00	0.0000	0.00	2.33	21.71	0.75
0.0000	0.0000	0.00	0.00	0.00	4.10	0.00	293.46	DDD	
DDDDDDDD									
3	201107130200	X	2.06	3.48	293.64	0.00	0.65	-0.12	
-2.05	17.85	6.00	5.00	111.00	0.0000	0.00	2.16	2.63	0.92
0.0000	0.0000	0.00	0.00	0.00	5.10	0.00	293.64	DDD	
DDDDDDDD									
2	201107130205	X	2.94	12.60	293.45	0.00	0.59	-0.64	
-2.87	13.99	4.00	5.00	12.00	0.0000	0.00	3.02	12.92	0.87
0.0000	0.0000	0.00	0.00	0.00	5.40	0.00	293.45	DDD	
DDDDDDDD									
2	201107130210	X	2.92	14.32	293.43	0.00	0.59	-0.72	
-2.83	13.46	4.00	5.00	27.00	0.0000	0.00	3.00	13.79	1.00
0.0000	0.0000	0.00	0.00	0.00	4.30	0.00	293.43	DDD	
DDDDDDDD									
2	201107130215	X	2.29	20.40	293.33	0.00	0.60	-0.80	
-2.14	8.71	4.00	5.00	5.00	0.0000	0.00	2.32	18.40	0.83
0.0000	0.0000	0.00	0.00	0.00	4.10	0.00	293.33	DDD	
DDDDDDDD									
2	201107130220	X	1.89	26.48	293.27	0.00	0.60	-0.84	
-1.69	6.66	4.00	5.00	5.00	0.0000	0.00	1.90	24.40	0.53
0.0000	0.0000	0.00	0.00	0.00	2.90	0.00	293.27	DDD	



ceresco\_raw\_weatherpak\_data.txt

DDDDDDDD	2	201107130225	X	2.14	15.93	293.15	0.00	0.61	-0.59	
				5.00	4.00	0.0000	0.00	0.00	2.20	17.00
				0.0000	0.0000	0.00	0.00	0.00	293.15	DDD
DDDDDDDD	2	201107130230	X	2.08	16.24	293.15	0.00	0.61	-0.58	
				5.00	27.00	0.0000	0.00	0.00	2.16	15.96
				0.0000	0.0000	0.00	0.00	0.00	293.15	DDD
DDDDDDDD	2	201107130235	X	2.00	13.33	293.14	0.00	0.61	-0.46	
				5.00	30.00	0.0000	0.00	0.00	2.07	12.84
				0.0000	0.0000	0.00	0.00	0.00	293.14	DDD
DDDDDDDD	2	201107130240	X	1.28	10.05	293.07	0.00	0.62	-0.22	
				5.00	6.00	0.0000	0.00	0.00	1.30	9.67
				0.0000	0.0000	0.00	0.00	0.00	293.07	DDD
DDDDDDDD	2	201107130245	X	3.08	12.50	293.01	0.00	0.61	-0.67	
				5.00	10.00	0.0000	0.00	0.00	3.24	10.80
				0.0000	0.0000	0.00	0.00	0.00	293.01	DDD
DDDDDDDD	2	201107130250	X	3.16	10.68	293.01	0.00	0.61	-0.59	
				4.00	31.00	0.0000	0.00	0.00	3.30	10.06
				0.0000	0.0000	0.00	0.00	0.00	293.01	DDD
DDDDDDDD	2	201107130255	X	2.73	5.87	292.95	0.00	0.61	-0.28	
				4.00	8.00	0.0000	0.00	0.00	2.80	5.88
				0.0000	0.0000	0.00	0.00	0.00	292.95	DDD
DDDDDDDD	2	201107130300	X	2.70	16.17	292.90	0.00	0.60	-0.75	
				5.00	4.00	0.0000	0.00	0.00	2.72	11.00
				0.0000	0.0000	0.00	0.00	0.00	292.90	DDD
DDDDDDDD	3	201107130300	X	2.51	12.65	293.15	0.00	0.61	-0.55	
				5.00	85.00	0.0000	0.00	0.00	2.59	11.81
				0.0000	0.0000	0.00	0.00	0.00	293.15	DDD
DDDDDDDD	2	201107130305	X	2.75	10.22	292.87	0.00	0.61	-0.49	
				5.00	6.00	0.0000	0.00	0.00	2.83	8.17
				0.0000	0.0000	0.00	0.00	0.00	292.87	DDD
DDDDDDDD	2	201107130310	X	2.54	9.62	292.85	0.00	0.61	-0.43	
				5.00	6.00	0.0000	0.00	0.00	2.57	6.00
				0.0000	0.0000	0.00	0.00	0.00	292.85	DDD
DDDDDDDD	2	201107130315	X	2.05	30.15	292.85	0.00	0.61	-1.03	
				5.00	2.00	0.0000	0.00	0.00	2.05	30.00
				0.0000	0.0000	0.00	0.00	0.00	292.85	DDD
DDDDDDDD	2	201107130320	X	2.69	29.06	292.75	0.00	0.61	-1.31	
				5.00	6.00	0.0000	0.00	0.00	2.77	25.83
				0.0000	0.0000	0.00	0.00	0.00	292.75	DDD
DDDDDDDD	2	201107130325	X	2.91	20.40	292.69	0.00	0.61	-1.01	
				5.00	10.00	0.0000	0.00	0.00	3.04	20.30
				0.0000	0.0000	0.00	0.00	0.00	292.69	DDD
DDDDDDDD	2	201107130330	X	2.70	9.87	292.63	0.00	0.61	-0.46	
				5.00	4.00	0.0000	0.00	0.00	2.75	8.25
				0.0000	0.0000	0.00	0.00	0.00	292.63	DDD
DDDDDDDD	2	201107130335	X	2.76	8.34	292.55	0.00	0.62	-0.40	
				5.00	3.00	0.0000	0.00	0.00	2.87	4.67

ceresco\_raw\_weatherpak\_data.txt

0.0000	0.0000	0.00	0.00	0.00	3.40	0.00	0.00	292.55	DDD	
DDDDDDDD										
2	201107130340	X	2.47	355.21	292.44	0.00	0.62	0.21		
-2.47	10.21	4.00	5.00	10.00	0.0000	0.00	0.00	2.51	355.50	0.74
0.0000	0.0000	0.00	0.00	0.00	3.70	0.00	0.00	292.44	DDD	
DDDDDDDD										
2	201107130345	X	2.40	358.52	292.42	0.00	0.62	0.06		
-2.40	12.10	4.00	5.00	28.00	0.0000	0.00	0.00	2.45	359.13	0.71
0.0000	0.0000	0.00	0.00	0.00	3.10	0.00	0.00	292.42	DDD	
DDDDDDDD										
2	201107130350	X	2.09	10.28	292.35	0.00	0.62	-0.37		
-2.06	26.91	5.00	5.00	7.00	0.0000	0.00	0.00	2.31	9.71	0.72
0.0000	0.0000	0.00	0.00	0.00	3.70	0.00	0.00	292.35	DDD	
DDDDDDDD										
2	201107130355	X	3.69	24.60	292.32	0.00	0.62	-1.53		
-3.35	11.06	4.00	5.00	3.00	0.0000	0.00	0.00	3.73	26.33	0.62
0.0000	0.0000	0.00	0.00	0.00	5.10	0.00	0.00	292.32	DDD	
DDDDDDDD										
2	201107130400	X	1.09	28.45	292.25	0.00	0.62	-0.52		
-0.96	8.50	4.00	5.00	3.00	0.0000	0.00	0.00	1.10	22.33	0.78
0.0000	0.0000	0.00	0.00	0.00	2.80	0.00	0.00	292.25	DDD	
DDDDDDDD										
3	201107130400	X	2.49	13.13	292.58	0.00	0.61	-0.57		
-2.42	17.50	5.00	5.00	67.00	0.0000	0.00	0.00	2.61	11.78	1.02
0.0000	0.0000	0.00	0.00	0.00	6.30	0.00	0.00	292.58	DDD	
DDDDDDDD										
2	201107130405	X	1.30	20.67	292.24	0.00	0.62	-0.46		
-1.22	14.41	6.00	4.00	30.00	0.0000	0.00	0.00	1.34	17.70	0.79
0.0000	0.0000	0.00	0.00	0.00	2.80	0.00	0.00	292.24	DDD	
DDDDDDDD										
2	201107130410	X	3.00	11.21	292.12	0.00	0.62	-0.58		
-2.94	10.21	5.00	4.00	3.00	0.0000	0.00	0.00	3.03	12.33	0.95
0.0000	0.0000	0.00	0.00	0.00	4.60	0.00	0.00	292.12	DDD	
DDDDDDDD										
2	201107130415	X	2.74	11.20	292.10	0.00	0.62	-0.53		
-2.69	10.22	5.00	4.00	26.00	0.0000	0.00	0.00	2.77	11.85	1.02
0.0000	0.0000	0.00	0.00	0.00	2.30	0.00	0.00	292.10	DDD	
DDDDDDDD										
2	201107130420	X	1.00	3.89	292.00	0.00	0.64	-0.07		
-1.00	25.46	4.00	4.00	2.00	0.0000	0.00	0.00	1.05	3.00	0.00
0.0000	0.0000	0.00	0.00	0.00	1.10	0.00	0.00	292.00	DDD	
DDDDDDDD										
2	201107130425	X	1.30	2.79	291.98	0.00	0.64	-0.06		
-1.30	23.02	4.00	4.00	27.00	0.0000	0.00	0.00	1.35	2.37	0.67
0.0000	0.0000	0.00	0.00	0.00	4.00	0.00	0.00	291.98	DDD	
DDDDDDDD										
2	201107130430	X	1.60	5.72	291.94	0.00	0.64	-0.16		
-1.59	22.30	6.00	4.00	28.00	0.0000	0.00	0.00	1.67	4.10	0.88
0.0000	0.0000	0.00	0.00	0.00	3.80	0.00	0.00	291.94	DDD	
DDDDDDDD										
2	201107130435	X	2.77	20.50	291.75	0.00	0.64	-0.97		
-2.59	12.02	6.00	4.00	2.00	0.0000	0.00	0.00	2.80	20.50	0.02
0.0000	0.0000	0.00	0.00	0.00	2.80	0.00	0.00	291.75	DDD	
DDDDDDDD										
2	201107130440	X	1.18	9.46	291.65	0.00	0.66	-0.19		
-1.17	15.20	5.00	4.00	4.00	0.0000	0.00	0.00	1.23	6.25	0.39
0.0000	0.0000	0.00	0.00	0.00	1.80	0.00	0.00	291.65	DDD	
DDDDDDDD										
2	201107130445	X	2.38	349.26	291.51	0.00	0.65	0.44		
-2.34	17.53	6.00	4.00	5.00	0.0000	0.00	0.00	2.50	352.20	0.81
0.0000	0.0000	0.00	0.00	0.00	4.00	0.00	0.00	291.51	DDD	
DDDDDDDD										
2	201107130450	X	2.23	16.61	291.43	0.00	0.66	-0.64		

ceresco\_raw\_weatherpak\_data.txt

-2.14	21.91	6.00	4.00	6.00	0.0000	0.00	0.00	2.35	15.33	0.33
0.0000	0.0000	0.00	0.00	0.00	2.70	0.00	0.00	291.43	DDD	
DDDDDDDD										
2	201107130455	X		2.75	2.34	291.25	0.00	0.65	-0.11	
-2.75	16.26	6.00	4.00	2.00	0.0000	0.00	0.00	2.80	6.50	0.67
0.0000	0.0000	0.00	0.00	0.00	3.80	0.00	0.00	291.25	DDD	
DDDDDDDD										
2	201107130500	X		2.43	5.05	291.22	0.00	0.66	-0.21	
-2.42	14.76	4.00	4.00	29.00	0.0000	0.00	0.00	2.48	9.43	0.76
0.0000	0.0000	0.00	0.00	0.00	2.20	0.00	0.00	291.22	DDD	
DDDDDDDD										
3	201107130500	X		2.15	10.02	291.96	0.00	0.64	-0.37	
-2.12	16.71	3.00	4.00	80.00	0.0000	0.00	0.00	2.25	9.20	0.88
0.0000	0.0000	0.00	0.00	0.00	4.60	0.00	0.00	291.96	DDD	
DDDDDDDD										
2	201107130505	X		1.51	351.74	291.02	0.00	0.68	0.22	
-1.50	17.53	3.00	3.00	6.00	0.0000	0.00	0.00	1.57	353.00	0.59
0.0000	0.0000	0.00	0.00	0.00	2.70	0.00	0.00	291.02	DDD	
DDDDDDDD										
2	201107130510	X		1.88	345.76	290.75	0.50	0.68	0.46	
-1.82	13.67	3.00	3.00	4.00	0.0000	0.00	0.00	1.93	347.25	0.23
0.0000	0.0000	0.00	0.00	0.00	2.40	0.00	0.00	290.75	DDD	
DDDDDDDD										
2	201107130515	X		1.76	349.03	290.73	0.60	0.68	0.33	
-1.73	15.30	3.00	3.00	26.00	0.0000	0.00	0.00	1.82	350.78	0.33
0.0000	0.0000	0.00	0.00	0.00	2.20	0.00	0.00	290.73	DDD	
DDDDDDDD										
2	201107130520	X		1.98	350.34	290.48	1.33	0.69	0.33	
-1.96	43.39	2.00	3.00	3.00	0.0000	0.00	0.00	2.27	6.67	0.48
0.0000	0.0000	0.00	0.00	0.00	3.30	0.00	0.00	290.48	DDD	
DDDDDDDD										
2	201107130525	X		2.00	356.58	290.45	1.59	0.69	0.12	
-1.99	38.63	2.00	3.00	27.00	0.0000	0.00	0.00	2.26	8.81	0.45
0.0000	0.0000	0.00	0.00	0.00	2.50	0.00	0.00	290.45	DDD	
DDDDDDDD										
2	201107130530	X		1.81	5.70	290.16	3.56	0.70	-0.18	
-1.81	12.18	1.00	3.00	9.00	0.0000	0.00	0.00	1.86	3.00	0.49
0.0000	0.0000	0.00	0.00	0.00	2.90	0.00	0.00	290.16	DDD	
DDDDDDDD										
2	201107130535	X		1.77	334.44	290.05	4.67	0.71	0.76	
-1.60	12.12	1.00	3.00	3.00	0.0000	0.00	0.00	1.80	336.00	0.31
0.0000	0.0000	0.00	0.00	0.00	2.30	0.00	0.00	290.05	DDD	
DDDDDDDD										
2	201107130540	X		1.66	339.88	290.01	5.10	0.71	0.57	
-1.56	15.65	3.00	3.00	30.00	0.0000	0.00	0.00	1.71	341.70	0.62
0.0000	0.0000	0.00	0.00	0.00	4.00	0.00	0.00	290.01	DDD	
DDDDDDDD										
2	201107130545	X		1.68	342.37	289.85	13.00	0.72	0.51	
-1.60	8.61	3.00	3.00	6.00	0.0000	0.00	0.00	1.70	340.83	0.48
0.0000	0.0000	0.00	0.00	0.00	2.60	0.00	0.00	289.85	DDD	
DDDDDDDD										
2	201107130550	X		1.35	351.48	289.85	17.00	0.72	0.20	
-1.34	27.47	3.00	2.00	3.00	0.0000	0.00	0.00	1.47	350.33	0.05
0.0000	0.0000	0.00	0.00	0.00	1.60	0.00	0.00	289.85	DDD	
DDDDDDDD										
2	201107130555	X		1.38	349.87	289.85	19.66	0.72	0.24	
-1.35	23.84	3.00	2.00	32.00	0.0000	0.00	0.00	1.47	349.12	0.18
0.0000	0.0000	0.00	0.00	0.00	1.90	0.00	0.00	289.85	DDD	
DDDDDDDD										
2	201107130600	X		1.28	343.79	289.91	31.25	0.72	0.36	
-1.23	10.94	2.00	2.00	8.00	0.0000	0.00	0.00	1.30	342.37	0.38
0.0000	0.0000	0.00	0.00	0.00	2.10	0.00	0.00	289.91	DDD	
DDDDDDDD										

ceresco\_raw\_weatherpak\_data.txt

3	201107130600	X	1.57	354.43	290.18	10.66	0.71	0.15		
-1.57	18.49	2.00	2.00	73.00	0.0000	0.00	0.00	1.66	353.60	0.62
0.0000	0.0000	0.00	0.00	0.00	4.00	0.00	0.00	290.18	DDD	
DDDDDDDD										
2	201107130605	X	1.90	357.19	289.95	39.13	0.72	0.09		
-1.90	21.23	2.00	2.00	8.00	0.0000	0.00	0.00	2.04	354.88	0.35
0.0000	0.0000	0.00	0.00	0.00	2.70	0.00	0.00	289.95	DDD	
DDDDDDDD										
2	201107130610	X	2.04	2.83	289.95	45.50	0.72	-0.10		
-2.04	6.36	2.00	2.00	2.00	0.0000	0.00	0.00	2.05	2.50	0.11
0.0000	0.0000	0.00	0.00	0.00	2.20	0.00	0.00	289.95	DDD	
DDDDDDDD										
2	201107130615	X	1.47	5.49	290.06	53.33	0.72	-0.14		
-1.46	15.35	3.00	2.00	9.00	0.0000	0.00	0.00	1.51	4.33	0.26
0.0000	0.0000	0.00	0.00	0.00	2.20	0.00	0.00	290.06	DDD	
DDDDDDDD										
2	201107130620	X	1.26	352.51	290.13	60.60	0.72	0.16		
-1.25	10.64	3.00	2.00	5.00	0.0000	0.00	0.00	1.28	353.20	0.40
0.0000	0.0000	0.00	0.00	0.00	2.10	0.00	0.00	290.13	DDD	
DDDDDDDD										
2	201107130625	X	1.22	339.01	290.28	67.17	0.71	0.44		
-1.14	23.12	2.00	2.00	6.00	0.0000	0.00	0.00	1.32	340.67	0.24
0.0000	0.0000	0.00	0.00	0.00	1.90	0.00	0.00	290.28	DDD	
DDDDDDDD										
2	201107130630	X	1.78	5.04	290.35	72.86	0.71	-0.16		
-1.78	12.20	2.00	2.00	7.00	0.0000	0.00	0.00	1.81	4.86	0.34
0.0000	0.0000	0.00	0.00	0.00	2.40	0.00	0.00	290.35	DDD	
DDDDDDDD										
2	201107130635	X	1.67	357.82	290.36	79.25	0.71	0.06		
-1.67	15.68	2.00	2.00	8.00	0.0000	0.00	0.00	1.72	357.00	0.14
0.0000	0.0000	0.00	0.00	0.00	2.00	0.00	0.00	290.36	DDD	
DDDDDDDD										
2	201107130640	X	2.22	2.32	290.42	87.71	0.71	-0.09		
-2.21	14.48	3.00	2.00	7.00	0.0000	0.00	0.00	2.29	3.00	0.39
0.0000	0.0000	0.00	0.00	0.00	3.00	0.00	0.00	290.42	DDD	
DDDDDDDD										
2	201107130645	X	2.23	18.38	290.47	92.00	0.71	-0.70		
-2.12	8.26	3.00	2.00	6.00	0.0000	0.00	0.00	2.25	19.50	0.47
0.0000	0.0000	0.00	0.00	0.00	3.00	0.00	0.00	290.47	DDD	
DDDDDDDD										
2	201107130650	X	2.19	14.41	290.48	94.13	0.71	-0.54		
-2.12	13.73	3.00	3.00	30.00	0.0000	0.00	0.00	2.24	14.85	0.41
0.0000	0.0000	0.00	0.00	0.00	2.70	0.00	0.00	290.48	DDD	
DDDDDDDD										
2	201107130655	X	1.94	23.53	290.65	107.25	0.71	-0.77		
-1.78	16.32	3.00	3.00	4.00	0.0000	0.00	0.00	2.00	22.25	0.24
0.0000	0.0000	0.00	0.00	0.00	2.50	0.00	0.00	290.65	DDD	
DDDDDDDD										
2	201107130700	X	1.84	16.92	290.68	109.11	0.71	-0.53		
-1.76	20.00	2.00	2.00	29.00	0.0000	0.00	0.00	1.95	16.15	0.27
0.0000	0.0000	0.00	0.00	0.00	2.40	0.00	0.00	290.68	DDD	
DDDDDDDD										
3	201107130700	X	1.77	2.72	290.34	77.63	0.71	-0.08		
-1.76	18.33	2.00	2.00	79.00	0.0000	0.00	0.00	1.86	1.61	0.50
0.0000	0.0000	0.00	0.00	0.00	3.00	0.00	0.00	290.34	DDD	
DDDDDDDD										
2	201107130705	X	2.21	3.68	290.95	123.50	0.69	-0.14		
-2.20	13.59	2.00	2.00	4.00	0.0000	0.00	0.00	2.25	1.00	0.52
0.0000	0.0000	0.00	0.00	0.00	3.20	0.00	0.00	290.95	DDD	
DDDDDDDD										
2	201107130710	X	2.29	23.73	290.97	128.40	0.69	-0.92		
-2.10	22.73	2.00	3.00	5.00	0.0000	0.00	0.00	2.42	19.60	0.74
0.0000	0.0000	0.00	0.00	0.00	3.70	0.00	0.00	290.97	DDD	

ceresco\_raw\_weatherpak\_data.txt

DDDDDDDD										
2	201107130715	X	2.77	5.30	290.95	137.00	0.69	-0.26		
-2.75	12.73	2.00	3.00	2.00	0.0000	0.00	0.00	2.80	4.00	0.26
0.0000	0.0000	0.00	0.00	0.00	3.20	0.00	0.00	290.95	DDD	
DDDDDDDD										
2	201107130720	X	2.50	353.09	290.95	144.00	0.69	0.30		
-2.48	17.02	3.00	3.00	5.00	0.0000	0.00	0.00	2.60	351.20	0.49
0.0000	0.0000	0.00	0.00	0.00	3.40	0.00	0.00	290.95	DDD	
DDDDDDDD										
2	201107130725	X	2.03	356.16	290.98	151.33	0.69	0.14		
-2.03	25.32	2.00	3.00	3.00	0.0000	0.00	0.00	2.17	355.67	0.03
0.0000	0.0000	0.00	0.00	0.00	2.30	0.00	0.00	290.98	DDD	
DDDDDDDD										
2	201107130730	X	2.21	2.99	291.01	153.19	0.69	-0.12		
-2.21	24.29	2.00	3.00	27.00	0.0000	0.00	0.00	2.37	359.89	0.77
0.0000	0.0000	0.00	0.00	0.00	5.30	0.00	0.00	291.01	DDD	
DDDDDDDD										
2	201107130735	X	1.96	13.64	291.26	167.29	0.68	-0.46		
-1.91	17.17	2.00	3.00	7.00	0.0000	0.00	0.00	2.03	15.00	0.57
0.0000	0.0000	0.00	0.00	0.00	2.90	0.00	0.00	291.26	DDD	
DDDDDDDD										
2	201107130740	X	2.67	339.24	291.38	174.33	0.68	0.95		
-2.50	25.15	1.00	3.00	3.00	0.0000	0.00	0.00	2.87	337.33	0.36
0.0000	0.0000	0.00	0.00	0.00	3.30	0.00	0.00	291.38	DDD	
DDDDDDDD										
2	201107130745	X	2.51	345.41	291.36	176.25	0.68	0.63		
-2.43	26.62	2.00	3.00	28.00	0.0000	0.00	0.00	2.74	344.71	0.37
0.0000	0.0000	0.00	0.00	0.00	2.80	0.00	0.00	291.36	DDD	
DDDDDDDD										
2	201107130750	X	1.96	10.59	291.58	191.29	0.67	-0.36		
-1.92	27.24	1.00	3.00	7.00	0.0000	0.00	0.00	2.16	12.57	0.40
0.0000	0.0000	0.00	0.00	0.00	2.50	0.00	0.00	291.58	DDD	
DDDDDDDD										
2	201107130755	X	3.16	10.40	291.65	201.00	0.66	-0.57		
-3.11	16.65	1.00	3.00	9.00	0.0000	0.00	0.00	3.31	9.78	0.67
0.0000	0.0000	0.00	0.00	0.00	4.50	0.00	0.00	291.65	DDD	
DDDDDDDD										
2	201107130800	X	2.86	11.57	291.66	202.80	0.66	-0.57		
-2.81	18.47	2.00	3.00	30.00	0.0000	0.00	0.00	3.02	11.31	0.73
0.0000	0.0000	0.00	0.00	0.00	3.40	0.00	0.00	291.66	DDD	
DDDDDDDD										
3	201107130800	X	2.38	9.11	291.31	171.96	0.68	-0.38		
-2.35	20.84	2.00	3.00	67.00	0.0000	0.00	0.00	2.54	8.00	0.82
0.0000	0.0000	0.00	0.00	0.00	5.30	0.00	0.00	291.31	DDD	
DDDDDDDD										
2	201107130805	X	1.88	358.68	292.01	216.14	0.65	0.04		
-1.88	16.93	2.00	3.00	7.00	0.0000	0.00	0.00	1.96	1.00	0.54
0.0000	0.0000	0.00	0.00	0.00	3.20	0.00	0.00	292.01	DDD	
DDDDDDDD										
2	201107130810	X	1.72	9.05	292.09	222.80	0.65	-0.27		
-1.70	32.18	1.00	2.00	5.00	0.0000	0.00	0.00	2.00	16.40	0.77
0.0000	0.0000	0.00	0.00	0.00	3.20	0.00	0.00	292.09	DDD	
DDDDDDDD										
2	201107130815	X	2.02	6.18	292.34	230.71	0.65	-0.22		
-2.01	18.78	2.00	2.00	7.00	0.0000	0.00	0.00	2.10	7.14	0.38
0.0000	0.0000	0.00	0.00	0.00	3.00	0.00	0.00	292.34	DDD	
DDDDDDDD										
2	201107130820	X	2.34	3.24	292.25	239.00	0.65	-0.13		
-2.34	10.85	3.00	3.00	5.00	0.0000	0.00	0.00	2.38	3.40	0.37
0.0000	0.0000	0.00	0.00	0.00	3.10	0.00	0.00	292.25	DDD	
DDDDDDDD										
2	201107130825	X	1.41	7.89	292.43	247.50	0.64	-0.19		
-1.39	9.02	3.00	2.00	4.00	0.0000	0.00	0.00	1.43	6.00	0.78

ceresco\_raw\_weatherpak\_data.txt

0.0000	0.0000	0.00	0.00	0.00	2.70	0.00	0.00	292.43	DDD	
DDDDDDDD										
2	201107130830		X	2.77	23.54	292.57	255.25	0.63	-1.11	
-2.54	16.05	3.00	3.00	4.00	0.0000	0.00	0.00	2.85	24.50	0.38
0.0000	0.0000	0.00	0.00	0.00	3.40	0.00	0.00	292.57	DDD	
DDDDDDDD										
2	201107130835		X	2.94	20.97	292.60	260.50	0.63	-1.05	
-2.74	7.78	3.00	3.00	2.00	0.0000	0.00	0.00	2.95	20.50	0.17
0.0000	0.0000	0.00	0.00	0.00	3.20	0.00	0.00	292.60	DDD	
DDDDDDDD										
2	201107130840		X	1.89	8.75	292.75	268.00	0.63	-0.29	
-1.86	8.79	4.00	3.00	5.00	0.0000	0.00	0.00	1.90	7.40	0.63
0.0000	0.0000	0.00	0.00	0.00	2.70	0.00	0.00	292.75	DDD	
DDDDDDDD										
2	201107130845		X	1.98	43.47	292.98	274.33	0.62	-1.36	
-1.44	34.27	1.00	3.00	3.00	0.0000	0.00	0.00	2.27	45.33	0.13
0.0000	0.0000	0.00	0.00	0.00	2.60	0.00	0.00	292.98	DDD	
DDDDDDDD										
2	201107130850		X	1.82	34.07	293.32	282.25	0.61	-1.02	
-1.51	44.94	1.00	2.00	4.00	0.0000	0.00	0.00	2.35	43.00	0.83
0.0000	0.0000	0.00	0.00	0.00	3.20	0.00	0.00	293.32	DDD	
DDDDDDDD										
2	201107130855		X	1.70	74.35	293.45	289.50	0.61	-1.63	
-0.46	4.24	1.00	2.00	2.00	0.0000	0.00	0.00	1.70	74.00	0.14
0.0000	0.0000	0.00	0.00	0.00	1.90	0.00	0.00	293.45	DDD	
DDDDDDDD										
2	201107130900		X	1.42	29.19	293.91	298.73	0.59	-0.69	
-1.24	50.02	1.00	2.00	11.00	0.0000	0.00	0.00	1.95	18.09	0.77
0.0000	0.0000	0.00	0.00	0.00	2.50	0.00	0.00	293.91	DDD	
DDDDDDDD										
3	201107130900		X	1.82	16.80	292.77	256.37	0.63	-0.53	
-1.74	32.03	1.00	2.00	59.00	0.0000	0.00	0.00	2.10	17.14	0.67
0.0000	0.0000	0.00	0.00	0.00	3.40	0.00	0.00	292.77	DDD	
DDDDDDDD										
2	201107130905		X	1.68	12.26	293.84	300.60	0.59	-0.36	
-1.64	45.26	1.00	1.00	29.00	0.0000	0.00	0.00	2.23	12.10	1.12
0.0000	0.0000	0.00	0.00	0.00	4.70	0.00	0.00	293.84	DDD	
DDDDDDDD										
2	201107130910		X	2.84	20.76	293.70	310.75	0.58	-1.01	
-2.66	23.69	1.00	1.00	4.00	0.0000	0.00	0.00	3.02	20.50	0.44
0.0000	0.0000	0.00	0.00	0.00	3.80	0.00	0.00	293.70	DDD	
DDDDDDDD										
2	201107130915		X	2.20	24.81	293.79	319.11	0.58	-0.92	
-1.99	14.53	1.00	1.00	9.00	0.0000	0.00	0.00	2.24	27.67	0.48
0.0000	0.0000	0.00	0.00	0.00	2.90	0.00	0.00	293.79	DDD	
DDDDDDDD										
2	201107130920		X	2.10	22.80	293.82	320.21	0.58	-0.81	
-1.93	17.67	2.00	2.00	26.00	0.0000	0.00	0.00	2.17	24.69	0.50
0.0000	0.0000	0.00	0.00	0.00	2.50	0.00	0.00	293.82	DDD	
DDDDDDDD										
2	201107130925		X	2.28	10.74	294.26	332.33	0.57	-0.42	
-2.24	26.32	1.00	2.00	9.00	0.0000	0.00	0.00	2.52	10.89	0.46
0.0000	0.0000	0.00	0.00	0.00	3.70	0.00	0.00	0.00	DDD	
DDDDDDDD										
2	201107130930		X	2.34	12.54	294.28	333.81	0.57	-0.51	
-2.28	24.56	1.00	2.00	27.00	0.0000	0.00	0.00	2.55	12.10	0.48
0.0000	0.0000	0.00	0.00	0.00	3.40	0.00	0.00	294.28	DDD	
DDDDDDDD										
2	201107130935		X	2.53	339.48	294.35	345.00	0.57	0.89	
-2.37	12.20	1.00	2.00	5.00	0.0000	0.00	0.00	2.58	339.40	0.23
0.0000	0.0000	0.00	0.00	0.00	2.90	0.00	0.00	0.00	DDD	
DDDDDDDD										
2	201107130940		X	2.37	339.86	294.40	346.31	0.57	0.82	

ceresco\_raw\_weatherpak\_data.txt

-2.23	13.53	3.00	2.00	26.00	0.0000	0.00	0.00	2.43	341.36	0.55
0.0000	0.0000	0.00	0.00	0.00	3.50	0.00	0.00	0.00	DDD	
DDDDDDDDDD										
2	201107130945		X	2.12	4.12	294.67	358.25	0.54	-0.15	
-2.11	33.70	1.00	2.00	4.00	0.0000	0.00	0.00	2.33	10.75	0.34
0.0000	0.0000	0.00	0.00	0.00	2.90	0.00	0.00	0.00	DDD	
DDDDDDDDDD										
2	201107130950		X	2.41	354.86	294.49	364.57	0.54	0.22	
-2.40	28.40	1.00	2.00	7.00	0.0000	0.00	0.00	2.69	352.29	0.53
0.0000	0.0000	0.00	0.00	0.00	3.30	0.00	0.00	0.00	DDD	
DDDDDDDDDD										
2	201107130955		X	2.40	357.56	294.54	366.11	0.54	0.10	
-2.39	27.63	1.00	2.00	27.00	0.0000	0.00	0.00	2.66	355.37	0.53
0.0000	0.0000	0.00	0.00	0.00	3.50	0.00	0.00	0.00	DDD	
DDDDDDDDDD										
2	201107131000		X	2.34	6.90	294.61	368.05	0.54	-0.28	
-2.33	31.19	1.00	2.00	26.00	0.0000	0.00	0.00	2.69	4.38	0.55
0.0000	0.0000	0.00	0.00	0.00	3.60	0.00	0.00	0.00	DDD	
DDDDDDDDDD										
3	201107131000		X	2.15	9.35	293.91	320.97	0.58	-0.35	
-2.12	27.75	1.00	2.00	94.00	0.0000	0.00	0.00	2.42	10.65	0.80
0.0000	0.0000	0.00	0.00	0.00	4.70	0.00	0.00	0.00	DDD	
DDDDDDDDDD										
2	201107131005		X	2.34	14.70	295.17	384.25	0.52	-0.59	
-2.27	11.24	1.00	2.00	4.00	0.0000	0.00	0.00	2.38	15.50	0.58
0.0000	0.0000	0.00	0.00	0.00	3.50	0.00	0.00	0.00	DDD	
DDDDDDDDDD										
2	201107131010		X	2.49	14.61	295.15	385.40	0.52	-0.63	
-2.41	11.34	4.00	2.00	28.00	0.0000	0.00	0.00	2.53	15.45	0.72
0.0000	0.0000	0.00	0.00	0.00	4.40	0.00	0.00	0.00	DDD	
DDDDDDDDDD										
2	201107131015		X	2.95	32.06	295.15	394.50	0.52	-1.57	
-2.50	7.85	3.00	2.00	4.00	0.0000	0.00	0.00	2.98	31.50	0.36
0.0000	0.0000	0.00	0.00	0.00	3.60	0.00	0.00	0.00	DDD	
DDDDDDDDDD										
2	201107131020		X	2.58	47.65	295.42	399.83	0.53	-1.90	
-1.74	17.90	3.00	2.00	6.00	0.0000	0.00	0.00	2.68	47.50	0.42
0.0000	0.0000	0.00	0.00	0.00	3.60	0.00	0.00	0.00	DDD	
DDDDDDDDDD										
2	201107131025		X	2.54	49.29	295.45	400.98	0.53	-1.92	
-1.65	17.75	2.00	2.00	27.00	0.0000	0.00	0.00	2.65	48.87	0.48
0.0000	0.0000	0.00	0.00	0.00	3.50	0.00	0.00	0.00	DDD	
DDDDDDDDDD										
2	201107131030		X	2.82	19.11	295.45	410.40	0.50	-0.92	
-2.66	8.56	2.00	2.00	5.00	0.0000	0.00	0.00	2.84	21.40	0.61
0.0000	0.0000	0.00	0.00	0.00	3.80	0.00	0.00	0.00	DDD	
DDDDDDDDDD										
2	201107131035		X	2.18	21.14	295.72	416.50	0.51	-0.78	
-2.03	26.25	2.00	2.00	6.00	0.0000	0.00	0.00	2.38	25.00	0.46
0.0000	0.0000	0.00	0.00	0.00	3.40	0.00	0.00	0.00	DDD	
DDDDDDDDDD										
2	201107131040		X	2.24	50.35	295.81	423.00	0.50	-1.73	
-1.43	11.98	1.00	2.00	5.00	0.0000	0.00	0.00	2.28	52.00	0.69
0.0000	0.0000	0.00	0.00	0.00	3.00	0.00	0.00	0.00	DDD	
DDDDDDDDDD										
2	201107131045		X	2.85	44.68	295.70	429.00	0.52	-2.00	
-2.03	27.64	1.00	2.00	4.00	0.0000	0.00	0.00	3.10	42.00	0.33
0.0000	0.0000	0.00	0.00	0.00	3.50	0.00	0.00	0.00	DDD	
DDDDDDDDDD										
2	201107131050		X	2.02	42.27	295.98	431.25	0.50	-1.36	
-1.49	19.59	2.00	2.00	4.00	0.0000	0.00	0.00	2.10	39.75	0.29
0.0000	0.0000	0.00	0.00	0.00	2.70	0.00	0.00	0.00	DDD	
DDDDDDDDDD										

ceresco\_raw\_weatherpak\_data.txt

2	201107131055	X	2.00	35.63	296.00	433.04	0.50	-1.16	
-1.62	22.27	1.00	2.00	29.00	0.0000	0.00	0.00	2.14	0.41
0.0000	0.0000	0.00	0.00	0.00	3.50	0.00	0.00	0.00	DDD
DDDDDDDDDD									
2	201107131100	X	2.78	47.04	296.35	442.17	0.49	-2.03	
-1.89	17.94	2.00	2.00	6.00	0.0000	0.00	0.00	2.87	0.76
0.0000	0.0000	0.00	0.00	0.00	4.40	0.00	0.00	0.00	DDD
DDDDDDDDDD									
3	201107131100	X	2.42	33.20	295.64	414.28	0.51	-1.32	
-2.02	22.04	2.00	2.00	65.00	0.0000	0.00	0.00	2.61	0.71
0.0000	0.0000	0.00	0.00	0.00	4.40	0.00	0.00	0.00	DDD
DDDDDDDDDD									
2	201107131105	X	4.60	62.00	296.25	444.00	0.48	-4.06	
-2.16	0.00	2.00	2.00	1.00	0.0000	0.00	0.00	4.60	0.00
0.0000	0.0000	0.00	0.00	0.00	4.60	0.00	0.00	0.00	DDD
DDDDDDDDDD									
2	201107131110	X	3.23	351.75	296.08	449.33	0.50	0.46	
-3.20	19.73	2.00	2.00	3.00	0.0000	0.00	0.00	3.37	0.42
0.0000	0.0000	0.00	0.00	0.00	3.90	0.00	0.00	0.00	DDD
DDDDDDDDDD									
2	201107131115	X	2.99	356.98	296.13	450.21	0.50	0.16	
-2.99	23.29	1.00	2.00	28.00	0.0000	0.00	0.00	3.18	0.53
0.0000	0.0000	0.00	0.00	0.00	3.30	0.00	0.00	0.00	DDD
DDDDDDDDDD									
2	201107131120	X	2.20	357.00	296.55	456.00	0.49	0.12	
-2.20	0.00	1.00	2.00	1.00	0.0000	0.00	0.00	2.20	0.00
0.0000	0.0000	0.00	0.00	0.00	2.20	0.00	0.00	0.00	DDD
DDDDDDDDDD									
2	201107131125	X	2.15	2.16	296.56	456.26	0.49	-0.08	
-2.15	16.15	1.00	2.00	23.00	0.0000	0.00	0.00	2.25	0.19
0.0000	0.0000	0.00	0.00	0.00	3.00	0.00	0.00	0.00	DDD
DDDDDDDDDD									
2	201107131130	X	3.70	324.00	296.55	464.00	0.49	2.17	
-2.99	0.00	2.00	2.00	1.00	0.0000	0.00	0.00	3.70	0.00
0.0000	0.0000	0.00	0.00	0.00	3.70	0.00	0.00	0.00	DDD
DDDDDDDDDD									
2	201107131135	X	2.12	356.64	296.65	464.75	0.49	0.12	
-2.11	17.47	3.00	2.00	4.00	0.0000	0.00	0.00	2.20	0.42
0.0000	0.0000	0.00	0.00	0.00	3.00	0.00	0.00	0.00	DDD
DDDDDDDDDD									
2	201107131140	X	2.15	351.33	296.70	468.00	0.48	0.32	
-2.12	23.66	2.00	2.00	4.00	0.0000	0.00	0.00	2.30	0.70
0.0000	0.0000	0.00	0.00	0.00	3.50	0.00	0.00	0.00	DDD
DDDDDDDDDD									
2	201107131145	X	2.10	11.83	297.05	471.00	0.47	-0.43	
-2.05	4.95	2.00	2.00	2.00	0.0000	0.00	0.00	2.10	0.14
0.0000	0.0000	0.00	0.00	0.00	2.30	0.00	0.00	0.00	DDD
DDDDDDDDDD									
2	201107131150	X	1.96	18.86	297.17	471.75	0.47	-0.63	
-1.85	28.33	1.00	1.00	28.00	0.0000	0.00	0.00	2.07	0.49
0.0000	0.0000	0.00	0.00	0.00	3.50	0.00	0.00	0.00	DDD
DDDDDDDDDD									
2	201107131155	X	1.88	55.34	297.78	477.33	0.46	-1.55	
-1.07	28.32	1.00	1.00	6.00	0.0000	0.00	0.00	2.08	0.48
0.0000	0.0000	0.00	0.00	0.00	3.00	0.00	0.00	0.00	DDD
DDDDDDDDDD									
2	201107131200	X	2.05	15.70	297.70	478.17	0.46	-0.56	
-1.98	33.74	1.00	1.00	6.00	0.0000	0.00	0.00	2.28	0.98
0.0000	0.0000	0.00	0.00	0.00	3.70	0.00	0.00	0.00	DDD
DDDDDDDDDD									
3	201107131200	X	2.05	19.70	297.00	466.45	0.48	-0.69	
-1.93	37.05	1.00	2.00	44.00	0.0000	0.00	0.00	2.42	0.74
0.0000	0.0000	0.00	0.00	0.00	4.60	0.00	0.00	0.00	DDD



ceresco\_raw\_weatherpak\_data.txt

DDDDDDDDDD											
2	201107131205	X	1.84	20.96	297.62	478.67	0.47	-0.66			
-1.72	50.00	1.00	1.00	3.00	0.0000	0.00	0.00	2.47	31.33	0.30	
0.0000	0.0000	0.00	0.00	0.00	3.40	0.00	0.00	0.00	DDD		
DDDDDDDDDD											
2	201107131210	X	4.20	8.44	297.40	483.50	0.48	-0.62			
-4.15	3.54	1.00	2.00	2.00	0.0000	0.00	0.00	4.20	8.50	0.07	
0.0000	0.0000	0.00	0.00	0.00	4.30	0.00	0.00	0.00	DDD		
DDDDDDDDDD											
2	201107131215	X	2.02	338.29	297.45	482.00	0.47	0.75			
-1.88	10.89	1.00	2.00	5.00	0.0000	0.00	0.00	2.04	336.20	0.70	
0.0000	0.0000	0.00	0.00	0.00	2.80	0.00	0.00	0.00	DDD		
DDDDDDDDDD											
2	201107131220	X	2.20	342.41	297.51	483.00	0.47	0.67			
-2.10	14.65	3.00	2.00	27.00	0.0000	0.00	0.00	2.25	340.71	0.91	
0.0000	0.0000	0.00	0.00	0.00	4.60	0.00	0.00	0.00	DDD		
DDDDDDDDDD											
2	201107131225	X	2.37	48.51	297.73	485.40	0.48	-1.78			
-1.57	28.03	1.00	2.00	5.00	0.0000	0.00	0.00	2.68	57.00	0.83	
0.0000	0.0000	0.00	0.00	0.00	5.00	0.00	0.00	0.00	DDD		
DDDDDDDDDD											
2	201107131230	X	1.79	39.78	298.07	487.25	0.45	-1.14			
-1.37	20.17	1.00	2.00	8.00	0.0000	0.00	0.00	1.89	43.00	0.44	
0.0000	0.0000	0.00	0.00	0.00	2.50	0.00	0.00	0.00	DDD		
DDDDDDDDDD											
2	201107131235	X	2.18	25.97	297.90	488.50	0.46	-0.95			
-1.96	31.82	1.00	2.00	2.00	0.0000	0.00	0.00	2.35	29.50	0.12	
0.0000	0.0000	0.00	0.00	0.00	2.70	0.00	0.00	0.00	DDD		
DDDDDDDDDD											
2	201107131240	X	2.04	37.75	298.30	489.17	0.46	-1.25			
-1.61	26.43	1.00	2.00	6.00	0.0000	0.00	0.00	2.22	35.50	1.44	
0.0000	0.0000	0.00	0.00	0.00	5.00	0.00	0.00	0.00	DDD		
DDDDDDDDDD											
2	201107131245	X	1.81	17.13	298.45	486.88	0.46	-0.53			
-1.73	30.97	1.00	1.00	8.00	0.0000	0.00	0.00	2.06	25.00	1.23	
0.0000	0.0000	0.00	0.00	0.00	3.80	0.00	0.00	0.00	DDD		
DDDDDDDDDD											
2	201107131250	X	1.13	34.55	298.71	489.44	0.45	-0.64			
-0.93	39.90	1.00	1.00	9.00	0.0000	0.00	0.00	1.52	32.00	0.63	
0.0000	0.0000	0.00	0.00	0.00	2.40	0.00	0.00	0.00	DDD		
DDDDDDDDDD											
2	201107131255	X	2.43	29.12	299.00	497.00	0.44	-1.18			
-2.12	19.95	1.00	1.00	4.00	0.0000	0.00	0.00	2.55	26.00	0.49	
0.0000	0.0000	0.00	0.00	0.00	3.30	0.00	0.00	0.00	DDD		
DDDDDDDDDD											
2	201107131300	X	2.49	29.09	298.88	497.07	0.44	-1.21			
-2.18	18.05	3.00	2.00	27.00	0.0000	0.00	0.00	2.59	26.67	0.57	
0.0000	0.0000	0.00	0.00	0.00	4.00	0.00	0.00	0.00	DDD		
DDDDDDDDDD											
3	201107131300	X	1.98	21.93	298.17	488.14	0.46	-0.74			
-1.83	32.06	1.00	1.00	64.00	0.0000	0.00	0.00	2.30	25.59	1.06	
0.0000	0.0000	0.00	0.00	0.00	5.00	0.00	0.00	0.00	DDD		
DDDDDDDDDD											
2	201107131305	X	2.32	27.67	298.85	497.94	0.44	-1.08			
-2.06	23.66	1.00	2.00	24.00	0.0000	0.00	0.00	2.42	28.25	0.74	
0.0000	0.0000	0.00	0.00	0.00	2.20	0.00	0.00	0.00	DDD		
DDDDDDDDDD											
2	201107131310	X	2.14	35.51	299.13	526.25	0.44	-1.24			
-1.74	16.08	1.00	2.00	4.00	0.0000	0.00	0.00	2.20	33.00	0.30	
0.0000	0.0000	0.00	0.00	0.00	2.80	0.00	0.00	0.00	DDD		
DDDDDDDDDD											
2	201107131315	X	0.80	87.00	299.35	138.00	0.45	-0.80			
-0.04	0.00	1.00	2.00	1.00	0.0000	0.00	0.00	0.80	87.00	0.00	

ceresco\_raw\_weatherpak\_data.txt

0.0000	0.0000	0.00	0.00	0.00	0.80	0.00	0.00	0.00	0.00	DDD	
DDDDDDDDDD											
2	201107131320	X	3.33	17.44	299.73	483.60	0.42	-1.00			
-3.17	21.48	1.00	2.00	5.00	0.0000	0.00	0.00	3.52	17.60	0.41	
0.0000	0.0000	0.00	0.00	0.00	4.10	0.00	0.00	0.00	DDD		
DDDDDDDDDD											
2	201107131340	X	2.52	11.34	298.54	324.22	0.45	-0.49			
-2.47	22.74	1.00	2.00	36.00	0.0000	0.00	0.00	2.71	8.92	0.77	
0.0000	0.0000	0.00	0.00	0.00	4.80	0.00	0.00	0.00	DDD		
DDDDDDDDDD											
2	201107131345	X	2.39	26.92	298.67	388.03	0.45	-1.08			
-2.13	22.39	1.00	2.00	59.00	0.0000	0.00	0.00	2.55	27.09	0.71	
0.0000	0.0000	0.00	0.00	0.00	4.30	0.00	0.00	0.00	DDD		
DDDDDDDDDD											
2	201107131350	X	2.00	36.69	298.77	411.46	0.45	-1.20			
-1.61	27.35	1.00	2.00	51.00	0.0000	0.00	0.00	2.24	35.70	0.75	
0.0000	0.0000	0.00	0.00	0.00	4.50	0.00	0.00	0.00	DDD		
DDDDDDDDDD											
2	201107131355	X	2.21	44.63	298.76	351.17	0.45	-1.55			
-1.57	24.61	1.00	2.00	51.00	0.0000	0.00	0.00	2.42	43.45	0.69	
0.0000	0.0000	0.00	0.00	0.00	3.50	0.00	0.00	0.00	DDD		
DDDDDDDDDD											
2	201107131400	X	1.84	48.47	298.88	444.15	0.45	-1.37			
-1.22	28.72	1.00	1.00	51.00	0.0000	0.00	0.00	2.08	49.34	0.73	
0.0000	0.0000	0.00	0.00	0.00	3.20	0.00	0.00	0.00	DDD		
DDDDDDDDDD											
3	201107131400	X	2.07	33.79	298.73	411.93	0.45	-1.15			
-1.72	29.30	1.00	2.00	198.00	0.0000	0.00	0.00	2.34	35.44	0.85	
0.0000	0.0000	0.00	0.00	0.00	4.80	0.00	0.00	0.00	DDD		
DDDDDDDDDD											
2	201107131405	X	1.83	40.10	299.43	483.45	0.43	-1.18			
-1.40	23.39	1.00	1.00	51.00	0.0000	0.00	0.00	1.98	40.43	0.73	
0.0000	0.0000	0.00	0.00	0.00	3.70	0.00	0.00	0.00	DDD		
DDDDDDDDDD											
2	201107131410	X	1.77	50.72	299.71	498.64	0.42	-1.37			
-1.12	22.04	1.00	1.00	51.00	0.0000	0.00	0.00	1.90	50.41	0.68	
0.0000	0.0000	0.00	0.00	0.00	3.20	0.00	0.00	0.00	DDD		
DDDDDDDDDD											
2	201107131415	X	2.12	46.54	300.05	498.95	0.41	-1.54			
-1.46	19.53	2.00	1.00	50.00	0.0000	0.00	0.00	2.25	47.01	0.79	
0.0000	0.0000	0.00	0.00	0.00	3.70	0.00	0.00	0.00	DDD		
DDDDDDDDDD											
2	201107131420	X	2.53	47.93	300.04	492.04	0.41	-1.88			
-1.70	22.46	2.00	2.00	51.00	0.0000	0.00	0.00	2.77	47.69	1.10	
0.0000	0.0000	0.00	0.00	0.00	5.90	0.00	0.00	0.00	DDD		
DDDDDDDDDD											
2	201107131425	X	2.52	38.90	300.06	489.00	0.41	-1.58			
-1.96	20.93	2.00	2.00	52.00	0.0000	0.00	0.00	2.71	39.70	0.88	
0.0000	0.0000	0.00	0.00	0.00	4.00	0.00	0.00	0.00	DDD		
DDDDDDDDDD											
2	201107131430	X	2.13	57.64	300.11	490.93	0.41	-1.80			
-1.14	30.59	1.00	2.00	44.00	0.0000	0.00	0.00	2.48	59.13	0.75	
0.0000	0.0000	0.00	0.00	0.00	3.70	0.00	0.00	0.00	DDD		
DDDDDDDDDD											
2	201107131435	X	2.33	57.05	300.02	366.44	0.41	-1.96			
-1.27	22.81	1.00	2.00	47.00	0.0000	0.00	0.00	2.53	58.16	0.75	
0.0000	0.0000	0.00	0.00	0.00	4.30	0.00	0.00	0.00	DDD		
DDDDDDDDDD											
2	201107131440	X	2.61	61.19	299.90	367.98	0.41	-2.29			
-1.26	20.05	2.00	2.00	36.00	0.0000	0.00	0.00	2.78	60.71	0.92	
0.0000	0.0000	0.00	0.00	0.00	4.60	0.00	0.00	0.00	DDD		
DDDDDDDDDD											
2	201107131445	X	2.39	49.36	299.75	412.96	0.41	-1.82			

ceresco\_raw\_weatherpak\_data.txt

-1.56	30.28	1.00	2.00	40.00	0.0000	0.00	0.00	2.80	46.55	0.98
0.0000	0.0000	0.00	0.00	0.00	6.10	0.00	0.00	0.00	DDD	
DDDDDDDDDD										
2	201107131450 X 1.75 56.62 300.16 359.30 0.40 -1.46									
-0.96	27.07	1.00	2.00	10.00	0.0000	0.00	0.00	1.91	56.20	0.51
0.0000	0.0000	0.00	0.00	0.00	2.80	0.00	0.00	0.00	DDD	
DDDDDDDDDD										
2	201107131455 X 2.11 56.41 300.09 282.62 0.40 -1.76									
-1.17	24.04	1.00	2.00	33.00	0.0000	0.00	0.00	2.28	56.07	0.99
0.0000	0.0000	0.00	0.00	0.00	4.80	0.00	0.00	0.00	DDD	
DDDDDDDDDD										
2	201107131500 X 2.22 46.58 299.86 254.93 0.41 -1.61									
-1.52	24.85	1.00	3.00	30.00	0.0000	0.00	0.00	2.41	47.51	0.96
0.0000	0.0000	0.00	0.00	0.00	3.60	0.00	0.00	0.00	DDD	
DDDDDDDDDD										
3	201107131500 X 2.25 47.83 299.87 432.00 0.41 -1.66									
-1.51	25.21	1.00	2.00	285.00	0.0000	0.00	0.00	2.49	47.66	0.97
0.0000	0.0000	0.00	0.00	0.00	6.10	0.00	0.00	0.00	DDD	
DDDDDDDDDD										
2	201107131505 X 1.84 27.70 299.13 96.08 0.45 -0.86									
-1.63	36.06	1.00	3.00	13.00	0.0000	0.00	0.00	2.12	33.08	1.03
0.0000	0.0000	0.00	0.00	0.00	4.00	0.00	0.00	0.00	DDD	
DDDDDDDDDD										
2	201107131510 X 2.08 16.22 298.73 351.58 0.46 -0.58									
-1.99	16.76	1.00	2.00	24.00	0.0000	0.00	0.00	2.16	14.42	0.71
0.0000	0.0000	0.00	0.00	0.00	4.30	0.00	0.00	0.00	DDD	
DDDDDDDDDD										
2	201107131515 X 2.08 22.47 298.97 396.53 0.45 -0.79									
-1.92	15.76	2.00	2.00	42.00	0.0000	0.00	0.00	2.15	21.73	0.62
0.0000	0.0000	0.00	0.00	0.00	3.50	0.00	0.00	0.00	DDD	
DDDDDDDDDD										
2	201107131520 X 1.69 12.76 299.89 447.88 0.42 -0.37									
-1.65	20.03	3.00	2.00	8.00	0.0000	0.00	0.00	1.79	13.25	0.23
0.0000	0.0000	0.00	0.00	0.00	2.10	0.00	0.00	0.00	DDD	
DDDDDDDDDD										
2	201107131525 X 1.85 23.95 300.12 418.33 0.41 -0.75									
-1.69	25.95	2.00	2.00	41.00	0.0000	0.00	0.00	2.04	24.57	0.74
0.0000	0.0000	0.00	0.00	0.00	3.80	0.00	0.00	0.00	DDD	
DDDDDDDDDD										
2	201107131530 X 2.11 30.51 299.92 266.30 0.42 -1.07									
-1.82	19.09	2.00	2.00	59.00	0.0000	0.00	0.00	2.23	30.07	0.84
0.0000	0.0000	0.00	0.00	0.00	4.80	0.00	0.00	0.00	DDD	
DDDDDDDDDD										
2	201107131535 X 1.73 49.13 300.12 371.51 0.41 -1.30									
-1.13	29.59	1.00	1.00	62.00	0.0000	0.00	0.00	2.00	50.33	0.80
0.0000	0.0000	0.00	0.00	0.00	4.00	0.00	0.00	0.00	DDD	
DDDDDDDDDD										
2	201107131540 X 2.45 28.98 300.06 299.77 0.41 -1.19									
-2.15	30.25	1.00	2.00	58.00	0.0000	0.00	0.00	2.79	35.36	1.28
0.0000	0.0000	0.00	0.00	0.00	5.50	0.00	0.00	0.00	DDD	
DDDDDDDDDD										
2	201107131545 X 2.44 26.17 299.69 313.00 0.43 -1.08									
-2.19	22.45	1.00	2.00	51.00	0.0000	0.00	0.00	2.62	29.95	0.95
0.0000	0.0000	0.00	0.00	0.00	4.10	0.00	0.00	0.00	DDD	
DDDDDDDDDD										
2	201107131550 X 2.02 33.79 300.00 368.57 0.42 -1.12									
-1.68	26.00	1.00	2.00	51.00	0.0000	0.00	0.00	2.22	40.41	0.84
0.0000	0.0000	0.00	0.00	0.00	3.80	0.00	0.00	0.00	DDD	
DDDDDDDDDD										
2	201107131555 X 2.03 73.40 300.07 403.98 0.41 -1.95									
-0.58	32.46	1.00	1.00	51.00	0.0000	0.00	0.00	2.44	71.60	0.88
0.0000	0.0000	0.00	0.00	0.00	4.30	0.00	0.00	0.00	DDD	
DDDDDDDDDD										

ceresco\_raw\_weatherpak\_data.txt

2	201107131600	X	2.00	78.86	300.29	428.95	0.41	-1.96	
-0.39	28.34	1.00	2.00	51.00	0.0000	0.00	0.00	2.28	0.90
0.0000	0.0000	0.00	0.00	0.00	4.60	0.00	0.00	0.00	DDD
DDDDDDDDDD									
3	201107131600	X	1.95	41.83	299.87	349.03	0.42	-1.30	
-1.45	32.71	1.00	1.00	322.00	0.0000	0.00	0.00	2.32	0.94
0.0000	0.0000	0.00	0.00	0.00	5.50	0.00	0.00	0.00	DDD
DDDDDDDDDD									
2	201107131605	X	2.12	78.96	300.21	282.18	0.43	-2.08	
-0.41	21.43	1.00	2.00	51.00	0.0000	0.00	0.00	2.29	0.85
0.0000	0.0000	0.00	0.00	0.00	4.80	0.00	0.00	0.00	DDD
DDDDDDDDDD									
2	201107131610	X	2.14	70.03	299.97	193.46	0.43	-2.01	
-0.73	21.36	2.00	3.00	51.00	0.0000	0.00	0.00	2.30	0.78
0.0000	0.0000	0.00	0.00	0.00	4.00	0.00	0.00	0.00	DDD
DDDDDDDDDD									
2	201107131615	X	2.04	57.46	299.85	183.21	0.42	-1.72	
-1.10	22.01	1.00	3.00	51.00	0.0000	0.00	0.00	2.21	0.71
0.0000	0.0000	0.00	0.00	0.00	4.20	0.00	0.00	0.00	DDD
DDDDDDDDDD									
2	201107131620	X	2.27	51.59	299.64	125.62	0.42	-1.78	
-1.41	21.56	2.00	3.00	51.00	0.0000	0.00	0.00	2.43	2.44
0.0000	0.0000	0.00	0.00	0.00	19.00	0.00	0.00	0.00	DDD
DDDDDDDDDD									
2	201107131625	X	1.68	48.96	299.54	156.63	0.42	-1.27	
-1.11	16.94	2.00	2.00	51.00	0.0000	0.00	0.00	1.77	1.64
0.0000	0.0000	0.00	0.00	0.00	2.30	0.00	0.00	0.00	DDD
DDDDDDDDDD									
2	201107131630	X	1.77	48.79	299.74	237.55	0.41	-1.33	
-1.16	16.98	3.00	2.00	51.00	0.0000	0.00	0.00	1.85	1.31
0.0000	0.0000	0.00	0.00	0.00	4.60	0.00	0.00	0.00	DDD
DDDDDDDDDD									
2	201107131635	X	1.96	32.01	299.83	271.50	0.40	-1.04	
-1.66	24.89	2.00	2.00	51.00	0.0000	0.00	0.00	2.19	1.10
0.0000	0.0000	0.00	0.00	0.00	4.80	0.00	0.00	0.00	DDD
DDDDDDDDDD									
2	201107131640	X	2.12	27.47	299.98	247.66	0.39	-0.98	
-1.88	22.58	1.00	3.00	51.00	0.0000	0.00	0.00	2.30	0.89
0.0000	0.0000	0.00	0.00	0.00	4.10	0.00	0.00	0.00	DDD
DDDDDDDDDD									
2	201107131645	X	2.52	24.23	299.75	161.11	0.39	-1.04	
-2.30	18.72	2.00	3.00	51.00	0.0000	0.00	0.00	2.64	0.95
0.0000	0.0000	0.00	0.00	0.00	4.30	0.00	0.00	0.00	DDD
DDDDDDDDDD									
2	201107131650	X	2.23	24.31	299.37	172.28	0.41	-0.92	
-2.03	17.37	2.00	3.00	51.00	0.0000	0.00	0.00	2.32	0.75
0.0000	0.0000	0.00	0.00	0.00	3.20	0.00	0.00	0.00	DDD
DDDDDDDDDD									
2	201107131655	X	2.02	15.08	299.40	251.53	0.41	-0.53	
-1.95	19.34	2.00	3.00	51.00	0.0000	0.00	0.00	2.14	0.63
0.0000	0.0000	0.00	0.00	0.00	3.30	0.00	0.00	0.00	DDD
DDDDDDDDDD									
2	201107131700	X	2.29	19.95	299.65	281.77	0.40	-0.78	
-2.15	17.26	2.00	3.00	51.00	0.0000	0.00	0.00	2.39	0.73
0.0000	0.0000	0.00	0.00	0.00	4.00	0.00	0.00	0.00	DDD
DDDDDDDDDD									
3	201107131700	X	2.00	37.67	299.71	213.05	0.41	-1.22	
-1.59	26.69	1.00	3.00	381.00	0.0000	0.00	0.00	2.25	1.21
0.0000	0.0000	0.00	0.00	0.00	19.00	0.00	0.00	0.00	DDD
DDDDDDDDDD									
2	201107131705	X	2.09	20.09	299.97	269.88	0.38	-0.72	
-1.96	18.05	2.00	3.00	51.00	0.0000	0.00	0.00	2.19	0.65
0.0000	0.0000	0.00	0.00	0.00	3.50	0.00	0.00	0.00	DDD

ceresco\_raw\_weatherpak\_data.txt

DDDDDDDDDD										
2	201107131710	X	1.98	53.51	300.12	283.09	0.38	-1.60		
-1.18	33.19	1.00	2.00	52.00	0.0000	0.00	0.00	2.37	49.26	0.90
0.0000	0.0000	0.00	0.00	0.00	4.50	0.00	0.00	0.00	DDD	
DDDDDDDDDD										
2	201107131715	X	2.04	67.82	299.96	203.98	0.39	-1.89		
-0.77	28.61	1.00	2.00	51.00	0.0000	0.00	0.00	2.31	64.93	0.84
0.0000	0.0000	0.00	0.00	0.00	4.10	0.00	0.00	0.00	DDD	
DDDDDDDDDD										
2	201107131720	X	2.09	64.41	299.87	171.85	0.39	-1.89		
-0.90	24.64	1.00	3.00	51.00	0.0000	0.00	0.00	2.29	62.13	0.69
0.0000	0.0000	0.00	0.00	0.00	3.40	0.00	0.00	0.00	DDD	
DDDDDDDDDD										
2	201107131725	X	2.02	50.97	299.69	109.31	0.40	-1.57		
-1.27	22.61	1.00	3.00	51.00	0.0000	0.00	0.00	2.19	49.94	0.60
0.0000	0.0000	0.00	0.00	0.00	3.20	0.00	0.00	0.00	DDD	
DDDDDDDDDD										
2	201107131730	X	1.82	35.95	299.37	102.36	0.42	-1.07		
-1.47	21.81	1.00	2.00	51.00	0.0000	0.00	0.00	1.97	34.68	0.52
0.0000	0.0000	0.00	0.00	0.00	2.80	0.00	0.00	0.00	DDD	
DDDDDDDDDD										
2	201107131735	X	1.84	24.03	299.19	172.23	0.42	-0.75		
-1.68	18.10	1.00	2.00	51.00	0.0000	0.00	0.00	1.94	23.65	0.52
0.0000	0.0000	0.00	0.00	0.00	2.90	0.00	0.00	0.00	DDD	
DDDDDDDDDD										
2	201107131740	X	2.29	21.75	299.31	201.41	0.41	-0.85		
-2.13	18.28	2.00	3.00	51.00	0.0000	0.00	0.00	2.43	24.37	2.26
0.0000	0.0000	0.00	0.00	0.00	18.00	0.00	0.00	0.00	DDD	
DDDDDDDDDD										
2	201107131745	X	1.94	31.33	299.50	195.60	0.40	-1.01		
-1.66	23.97	2.00	3.00	51.00	0.0000	0.00	0.00	2.14	33.09	1.51
0.0000	0.0000	0.00	0.00	0.00	3.40	0.00	0.00	0.00	DDD	
DDDDDDDDDD										
2	201107131750	X	2.09	29.31	299.65	192.38	0.39	-1.02		
-1.82	18.71	2.00	3.00	51.00	0.0000	0.00	0.00	2.20	31.04	1.13
0.0000	0.0000	0.00	0.00	0.00	4.00	0.00	0.00	0.00	DDD	
DDDDDDDDDD										
2	201107131755	X	2.29	24.37	299.71	190.18	0.38	-0.94		
-2.08	16.23	2.00	3.00	51.00	0.0000	0.00	0.00	2.38	25.82	0.89
0.0000	0.0000	0.00	0.00	0.00	4.00	0.00	0.00	0.00	DDD	
DDDDDDDDDD										
2	201107131800	X	2.27	25.15	299.62	191.43	0.39	-0.97		
-2.06	13.82	5.00	4.00	51.00	0.0000	0.00	0.00	2.34	25.42	0.81
0.0000	0.0000	0.00	0.00	0.00	4.20	0.00	0.00	0.00	DDD	
DDDDDDDDDD										
3	201107131800	X	1.98	37.33	299.67	186.84	0.40	-1.20		
-1.58	26.42	6.00	4.00	382.00	0.0000	0.00	0.00	2.23	37.48	1.12
0.0000	0.0000	0.00	0.00	0.00	18.00	0.00	0.00	0.00	DDD	
DDDDDDDDDD										
2	201107131805	X	2.26	17.67	299.68	193.16	0.40	-0.68		
-2.15	14.67	5.00	4.00	51.00	0.0000	0.00	0.00	2.33	19.05	0.85
0.0000	0.0000	0.00	0.00	0.00	4.70	0.00	0.00	0.00	DDD	
DDDDDDDDDD										
2	201107131915	X	1.36	36.27	298.85	66.00	0.43	-0.80		
-1.10	6.66	5.00	5.00	3.00	0.0000	0.00	0.00	1.37	36.33	0.17
0.0000	0.0000	0.00	0.00	0.00	1.60	0.00	0.00	0.00	DDD	
DDDDDDDDDD										
2	201107131920	X	1.40	37.81	298.83	65.25	0.43	-0.86		
-1.10	9.90	5.00	5.00	32.00	0.0000	0.00	0.00	1.42	38.16	0.28
0.0000	0.0000	0.00	0.00	0.00	2.50	0.00	0.00	0.00	DDD	
DDDDDDDDDD										
2	201107131925	X	0.95	52.21	298.65	60.75	0.45	-0.75		
-0.58	5.60	4.00	5.00	4.00	0.0000	0.00	0.00	0.95	53.00	0.20

ceresco\_raw\_weatherpak\_data.txt

0.0000	0.0000	0.00	0.00	0.00	1.20	0.00	0.00	0.00	0.00	DDD	
DDDDDDDDDD											
2	201107131930	X	0.88	71.58	298.72	56.17	0.45	-0.83			
-0.28	20.40	5.00	5.00	6.00	0.0000	0.00	0.00	0.93	73.67	0.18	
0.0000	0.0000	0.00	0.00	0.00	1.40	0.00	0.00	0.00	DDD		
DDDDDDDDDD											
2	201107131935	X	0.82	74.39	298.68	54.61	0.45	-0.79			
-0.22	20.16	6.00	6.00	27.00	0.0000	0.00	0.00	0.88	75.56	0.23	
0.0000	0.0000	0.00	0.00	0.00	1.20	0.00	0.00	0.00	DDD		
DDDDDDDDDD											
2	201107131940	X	0.84	67.69	298.64	51.03	0.45	-0.78			
-0.32	21.71	6.00	6.00	30.00	0.0000	0.00	0.00	0.91	70.96	0.27	
0.0000	0.0000	0.00	0.00	0.00	1.50	0.00	0.00	0.00	DDD		
DDDDDDDDDD											
2	201107131945	X	0.51	79.27	298.39	25.75	0.50	-0.50			
-0.09	20.83	6.00	6.00	16.00	0.0000	0.00	0.00	0.54	81.38	0.13	
0.0000	0.0000	0.00	0.00	0.00	0.80	0.00	0.00	0.00	DDD		
DDDDDDDDDD											
2	201107131950	X	0.70	73.93	298.05	16.23	0.50	-0.68			
-0.19	19.23	6.00	6.00	13.00	0.0000	0.00	0.00	0.74	71.85	0.17	
0.0000	0.0000	0.00	0.00	0.00	1.30	0.00	0.00	0.00	DDD		
DDDDDDDDDD											
2	201107131955	X	0.83	70.84	297.83	14.08	0.50	-0.79			
-0.27	17.46	5.00	6.00	36.00	0.0000	0.00	0.00	0.87	70.88	0.34	
0.0000	0.0000	0.00	0.00	0.00	1.80	0.00	0.00	0.00	DDD		
DDDDDDDDDD											
2	201107132000	X	0.82	73.25	297.00	9.64	0.51	-0.79			
-0.24	16.19	5.00	6.00	11.00	0.0000	0.00	0.00	0.85	76.82	0.24	
0.0000	0.0000	0.00	0.00	0.00	1.50	0.00	0.00	0.00	DDD		
DDDDDDDDDD											
3	201107132000	X	0.85	62.47	298.16	32.49	0.48	-0.76			
-0.39	21.85	6.00	6.00	94.00	0.0000	0.00	0.00	0.92	67.87	0.38	
0.0000	0.0000	0.00	0.00	0.00	2.50	0.00	0.00	0.00	DDD		
DDDDDDDDDD											
2	201107132005	X	0.84	72.60	296.69	6.64	0.53	-0.80			
-0.25	9.50	5.00	6.00	11.00	0.0000	0.00	0.00	0.85	72.36	0.17	
0.0000	0.0000	0.00	0.00	0.00	1.20	0.00	0.00	0.00	DDD		
DDDDDDDDDD											
2	201107132010	X	0.98	82.98	296.31	5.43	0.55	-0.97			
-0.12	8.70	5.00	6.00	7.00	0.0000	0.00	0.00	0.99	82.57	0.18	
0.0000	0.0000	0.00	0.00	0.00	1.30	0.00	0.00	0.00	DDD		
DDDDDDDDDD											
2	201107132015	X	0.99	85.49	295.76	2.91	0.56	-0.98			
-0.08	9.25	4.00	6.00	11.00	0.0000	0.00	0.00	1.00	86.45	0.18	
0.0000	0.0000	0.00	0.00	0.00	1.40	0.00	0.00	0.00	DDD		
DDDDDDDDDD											
2	201107132020	X	0.96	87.65	295.66	2.54	0.56	-0.96			
-0.04	9.07	4.00	6.00	30.00	0.0000	0.00	0.00	0.97	88.55	0.18	
0.0000	0.0000	0.00	0.00	0.00	1.30	0.00	0.00	0.00	DDD		
DDDDDDDDDD											
2	201107132025	X	1.06	87.65	295.05	1.00	0.58	-1.06			
-0.04	5.64	4.00	6.00	6.00	0.0000	0.00	0.00	1.07	88.83	0.28	
0.0000	0.0000	0.00	0.00	0.00	1.80	0.00	0.00	0.00	DDD		
DDDDDDDDDD											
2	201107132030	X	0.95	90.59	294.98	0.83	0.58	-0.95			
8.30	4.00	6.00	30.00	0.0000	0.00	0.00	0.96	92.28	0.29	0.01	
0.0000	0.0000	0.00	0.00	0.00	0.90	0.00	0.00	0.00	DDD		
DDDDDDDDDD											
2	201107132035	X	0.92	88.55	294.84	0.53	0.59	-0.92			
-0.02	9.61	4.00	6.00	33.00	0.0000	0.00	0.00	0.93	89.54	0.24	
0.0000	0.0000	0.00	0.00	0.00	1.10	0.00	0.00	0.00	DDD		
DDDDDDDDDD											
2	201107132040	X	0.83	88.34	294.70	0.37	0.60	-0.83			

ceresco\_raw\_weatherpak\_data.txt

-0.02	8.75	4.00	6.00	30.00	0.0000	0.00	0.00	0.84	88.78	0.25
0.0000	0.0000	0.00	0.00	0.00	0.90	0.00	0.00	0.00	DDD	
DDDDDDDD										
2	201107132045		X	0.81	89.29	294.54	0.26	0.60	-0.81	
-0.01	12.07	4.00	6.00	30.00	0.0000	0.00	0.00	0.83	90.28	0.23
0.0000	0.0000	0.00	0.00	0.00	1.00	0.00	0.00	294.54	DDD	
DDDDDDDD										
2	201107132050		X	0.79	107.68	293.91	0.00	0.62	-0.75	0.24
15.28	5.00	6.00	19.00	0.0000	0.00	0.00	0.81	106.05	0.21	
0.0000	0.0000	0.00	0.00	0.00	1.10	0.00	0.00	293.91	DDD	
DDDDDDDD										
2	201107132055		X	0.82	106.36	293.87	0.00	0.62	-0.79	0.23
14.78	5.00	6.00	31.00	0.0000	0.00	0.00	0.85	105.33	0.20	
0.0000	0.0000	0.00	0.00	0.00	1.20	0.00	0.00	293.87	DDD	
DDDDDDDD										
2	201107132100		X	0.80	99.89	293.78	0.00	0.63	-0.79	0.14
15.59	5.00	6.00	36.00	0.0000	0.00	0.00	0.83	98.22	0.23	
0.0000	0.0000	0.00	0.00	0.00	1.10	0.00	0.00	293.78	DDD	
DDDDDDDD										
3	201107132100		X	0.83	91.50	294.74	1.32	0.60	-0.83	0.02
14.65	5.00	6.00	127.00	0.0000	0.00	0.00	0.85	91.52	0.22	
0.0000	0.0000	0.00	0.00	0.00	1.80	0.00	0.00	294.74	DDD	
DDDDDDDD										
2	201107132105		X	0.86	97.37	293.40	0.00	0.65	-0.85	0.11
9.65	5.00	6.00	13.00	0.0000	0.00	0.00	0.87	96.00	0.19	
0.0000	0.0000	0.00	0.00	0.00	1.20	0.00	0.00	293.40	DDD	
DDDDDDDD										
2	201107132110		X	0.88	99.95	293.34	0.00	0.65	-0.87	0.15
10.57	5.00	6.00	39.00	0.0000	0.00	0.00	0.90	99.28	0.19	
0.0000	0.0000	0.00	0.00	0.00	1.40	0.00	0.00	293.34	DDD	
DDDDDDDD										
2	201107132115		X	0.92	121.05	293.15	0.00	0.64	-0.79	0.48
9.22	5.00	6.00	9.00	0.0000	0.00	0.00	0.93	121.44	0.09	
0.0000	0.0000	0.00	0.00	0.00	1.10	0.00	0.00	293.15	DDD	
DDDDDDDD										
2	201107132120		X	0.75	131.14	293.15	0.00	0.64	-0.56	0.49
10.86	5.00	6.00	10.00	0.0000	0.00	0.00	0.76	131.40	0.12	
0.0000	0.0000	0.00	0.00	0.00	1.00	0.00	0.00	293.15	DDD	
DDDDDDDD										
2	201107132125		X	0.78	121.69	293.12	0.00	0.64	-0.66	0.41
17.17	6.00	6.00	30.00	0.0000	0.00	0.00	0.81	123.31	0.18	
0.0000	0.0000	0.00	0.00	0.00	1.30	0.00	0.00	293.12	DDD	
DDDDDDDD										
2	201107132130		X	0.76	107.60	293.06	0.00	0.65	-0.73	0.23
26.40	6.00	6.00	29.00	0.0000	0.00	0.00	0.85	110.09	0.19	
0.0000	0.0000	0.00	0.00	0.00	1.10	0.00	0.00	293.06	DDD	
DDDDDDDD										
2	201107132135		X	0.95	82.90	292.75	0.00	0.69	-0.94	
-0.12	6.41	6.00	6.00	6.00	0.0000	0.00	0.00	0.95	82.33	0.08
0.0000	0.0000	0.00	0.00	0.00	1.10	0.00	0.00	292.75	DDD	
DDDDDDDD										
2	201107132140		X	0.89	86.37	292.67	0.00	0.69	-0.89	
-0.06	8.85	6.00	6.00	36.00	0.0000	0.00	0.00	0.90	86.33	0.13
0.0000	0.0000	0.00	0.00	0.00	1.10	0.00	0.00	292.67	DDD	
DDDDDDDD										
2	201107132145		X	0.85	97.19	292.50	0.00	0.68	-0.84	0.11
11.16	4.00	6.00	14.00	0.0000	0.00	0.00	0.86	95.64	0.24	
0.0000	0.0000	0.00	0.00	0.00	1.50	0.00	0.00	292.50	DDD	
DDDDDDDD										
2	201107132150		X	0.87	89.38	292.48	0.00	0.68	-0.87	
-0.01	15.88	5.00	6.00	45.00	0.0000	0.00	0.00	0.90	87.43	0.27
0.0000	0.0000	0.00	0.00	0.00	1.40	0.00	0.00	292.48	DDD	
DDDDDDDD										

ceresco\_raw\_weatherpak\_data.txt

2	201107132155	X	0.94	84.20	292.44	0.00	0.68	-0.94	
-0.10	13.49	5.00	6.00	35.00	0.0000	0.00	0.97	83.60	0.28
0.0000	0.0000	0.00	0.00	0.00	1.60	0.00	292.44	DDD	
DDDDDDDD									
2	201107132200	X	0.90	90.09	292.43	0.00	0.68	-0.90	0.00
17.07	5.00	6.00	35.00	0.0000	0.00	0.00	0.94	90.19	0.23
0.0000	0.0000	0.00	0.00	0.00	1.20	0.00	292.43	DDD	
DDDDDDDD									
3	201107132200	X	0.87	95.06	292.79	0.00	0.67	-0.86	0.08
19.02	6.00	6.00	154.00	0.0000	0.00	0.00	0.91	95.34	0.22
0.0000	0.0000	0.00	0.00	0.00	1.60	0.00	292.79	DDD	
DDDDDDDD									
2	201107132205	X	0.93	97.05	292.44	0.00	0.67	-0.92	0.11
17.91	6.00	6.00	30.00	0.0000	0.00	0.00	0.98	96.47	0.27
0.0000	0.0000	0.00	0.00	0.00	1.60	0.00	292.44	DDD	
DDDDDDDD									
2	201107132210	X	0.95	124.22	292.46	0.00	0.66	-0.78	0.53
8.94	6.00	6.00	7.00	0.0000	0.00	0.00	0.96	124.71	0.14
0.0000	0.0000	0.00	0.00	0.00	1.20	0.00	292.46	DDD	
DDDDDDDD									
2	201107132215	X	1.10	107.64	292.34	0.00	0.67	-1.05	0.33
9.21	4.00	5.00	11.00	0.0000	0.00	0.00	1.11	107.91	0.14
0.0000	0.0000	0.00	0.00	0.00	1.50	0.00	292.34	DDD	
DDDDDDDD									
2	201107132220	X	1.00	102.53	292.29	0.00	0.68	-0.97	0.22
12.69	5.00	6.00	34.00	0.0000	0.00	0.00	1.02	101.47	0.17
0.0000	0.0000	0.00	0.00	0.00	1.00	0.00	292.29	DDD	
DDDDDDDD									
2	201107132225	X	0.57	109.47	292.09	0.00	0.69	-0.54	0.19
13.18	5.00	6.00	5.00	0.0000	0.00	0.00	0.58	110.80	0.11
0.0000	0.0000	0.00	0.00	0.00	0.90	0.00	292.09	DDD	
DDDDDDDD									
2	201107132230	X	0.56	106.40	292.08	0.00	0.69	-0.54	0.16
14.29	5.00	6.00	33.00	0.0000	0.00	0.00	0.58	107.15	0.13
0.0000	0.0000	0.00	0.00	0.00	0.90	0.00	292.08	DDD	
DDDDDDDD									
2	201107132235	X	0.66	91.30	292.06	0.00	0.69	-0.66	0.02
19.82	6.00	6.00	34.00	0.0000	0.00	0.00	0.70	95.41	0.27
0.0000	0.0000	0.00	0.00	0.00	1.60	0.00	292.06	DDD	
DDDDDDDD									
2	201107132240	X	0.69	83.59	292.01	0.00	0.70	-0.69	0.29
-0.08	20.17	6.00	6.00	32.00	0.0000	0.00	0.00	0.73	88.18
0.0000	0.0000	0.00	0.00	0.00	1.40	0.00	292.01	DDD	
DDDDDDDD									
2	201107132245	X	0.75	82.76	291.95	0.00	0.70	-0.74	0.34
-0.09	20.18	6.00	6.00	32.00	0.0000	0.00	0.00	0.78	83.99
0.0000	0.0000	0.00	0.00	0.00	1.80	0.00	291.95	DDD	
DDDDDDDD									
2	201107132250	X	0.80	67.04	291.75	0.00	0.70	-0.74	0.36
-0.31	12.67	6.00	6.00	10.00	0.0000	0.00	0.00	0.82	70.40
0.0000	0.0000	0.00	0.00	0.00	1.50	0.00	291.75	DDD	
DDDDDDDD									
2	201107132255	X	0.81	87.64	291.85	0.00	0.69	-0.81	0.19
-0.03	20.54	6.00	6.00	9.00	0.0000	0.00	0.00	0.86	89.56
0.0000	0.0000	0.00	0.00	0.00	1.40	0.00	291.85	DDD	
DDDDDDDD									
2	201107132300	X	0.86	90.49	291.86	0.00	0.69	-0.86	0.01
19.03	6.00	6.00	33.00	0.0000	0.00	0.00	0.91	92.29	0.25
0.0000	0.0000	0.00	0.00	0.00	1.60	0.00	291.86	DDD	
DDDDDDDD									
3	201107132300	X	0.83	92.64	292.16	0.00	0.69	-0.83	0.04
20.19	6.00	6.00	144.00	0.0000	0.00	0.00	0.88	92.58	0.30
0.0000	0.0000	0.00	0.00	0.00	1.80	0.00	292.16	DDD	



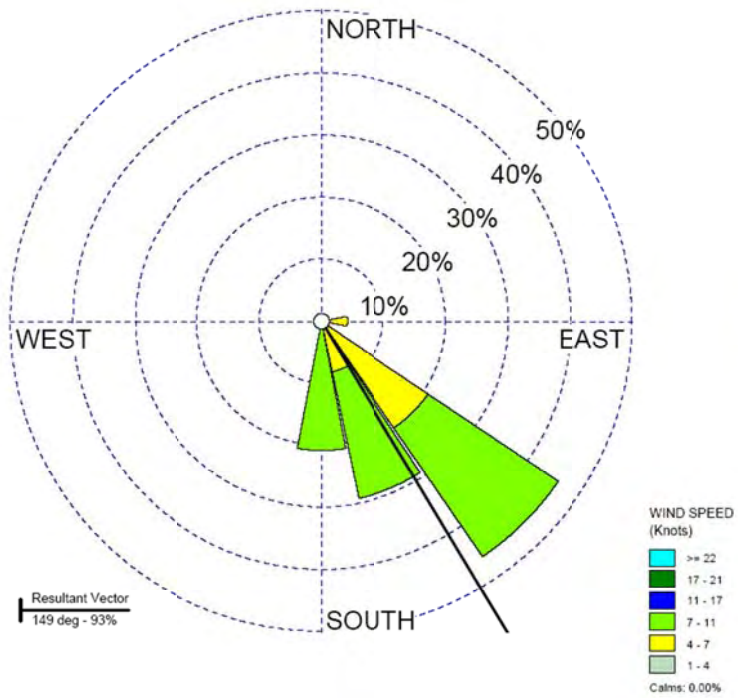
ceresco\_raw\_weatherpak\_data.txt

DDDDDDDD									
2	201107132305	X	0.97	99.66	291.83	0.00	0.69	-0.96	0.16
16.74	6.00	6.00	39.00	0.0000	0.00	0.00	1.01	99.49	0.29
0.0000	0.0000	0.00	0.00	0.00	1.70	0.00	0.00	291.83	DDD
DDDDDDDD									
2	201107132310	X	0.99	96.88	291.77	0.00	0.70	-0.98	0.12
12.99	5.00	6.00	41.00	0.0000	0.00	0.00	1.01	96.84	0.24
0.0000	0.0000	0.00	0.00	0.00	1.30	0.00	0.00	291.77	DDD
DDDDDDDD									
2	201107132315	X	0.92	90.70	291.72	0.00	0.70	-0.92	0.01
14.17	5.00	6.00	35.00	0.0000	0.00	0.00	0.95	90.02	0.25
0.0000	0.0000	0.00	0.00	0.00	1.40	0.00	0.00	291.72	DDD
DDDDDDDD									
2	201107132320	X	0.91	86.44	291.65	0.00	0.71	-0.91	
-0.06	12.19	5.00	6.00	38.00	0.0000	0.00	0.00	0.93	86.30
0.0000	0.0000	0.00	0.00	0.00	2.30	0.00	0.00	291.65	DDD
DDDDDDDD									
2	201107132325	X	1.12	82.27	291.64	0.00	0.69	-1.11	
-0.15	12.26	4.00	5.00	29.00	0.0000	0.00	0.00	1.15	81.66
0.0000	0.0000	0.00	0.00	0.00	2.00	0.00	0.00	291.64	DDD
DDDDDDDD									
2	201107132330	X	1.06	80.47	291.66	0.00	0.68	-1.05	
-0.18	11.99	4.00	5.00	47.00	0.0000	0.00	0.00	1.09	80.63
0.0000	0.0000	0.00	0.00	0.00	1.50	0.00	0.00	291.66	DDD
DDDDDDDD									
2	201107132335	X	1.04	55.64	291.69	0.00	0.68	-0.86	
-0.59	16.17	5.00	5.00	26.00	0.0000	0.00	0.00	1.07	58.62
0.0000	0.0000	0.00	0.00	0.00	2.20	0.00	0.00	291.69	DDD
DDDDDDDD									
2	201107132340	X	1.00	69.99	291.68	0.00	0.68	-0.94	
-0.34	19.20	5.00	5.00	45.00	0.0000	0.00	0.00	1.06	71.95
0.0000	0.0000	0.00	0.00	0.00	1.50	0.00	0.00	291.68	DDD
DDDDDDDD									
2	201107132345	X	0.94	83.94	291.59	0.00	0.69	-0.94	
-0.10	21.64	6.00	6.00	38.00	0.0000	0.00	0.00	1.02	85.66
0.0000	0.0000	0.00	0.00	0.00	1.20	0.00	0.00	291.59	DDD
DDDDDDDD									
2	201107132350	X	0.92	90.63	291.48	0.00	0.69	-0.92	0.01
18.31	6.00	6.00	42.00	0.0000	0.00	0.00	0.97	91.54	0.21
0.0000	0.0000	0.00	0.00	0.00	1.20	0.00	0.00	291.48	DDD
DDDDDDDD									
2	201107132355	X	0.78	89.12	291.38	0.00	0.70	-0.78	
-0.01	16.55	5.00	6.00	40.00	0.0000	0.00	0.00	0.82	88.81
0.0000	0.0000	0.00	0.00	0.00	1.10	0.00	0.00	291.38	DDD
DDDDDDDD									
2	201107140000	X	0.67	87.11	291.29	0.00	0.70	-0.67	
-0.03	19.34	6.00	6.00	37.00	0.0000	0.00	0.00	0.71	86.60
0.0000	0.0000	0.00	0.00	0.00	1.10	0.00	0.00	291.29	DDD
DDDDDDDD									
3	201107140000	X	0.91	85.40	291.62	0.00	0.69	-0.91	
-0.07	17.95	6.00	6.00	268.00	0.0000	0.00	0.00	0.96	85.84
0.0000	0.0000	0.00	0.00	0.00	2.30	0.00	0.00	291.62	DDD
DDDDDDDD									

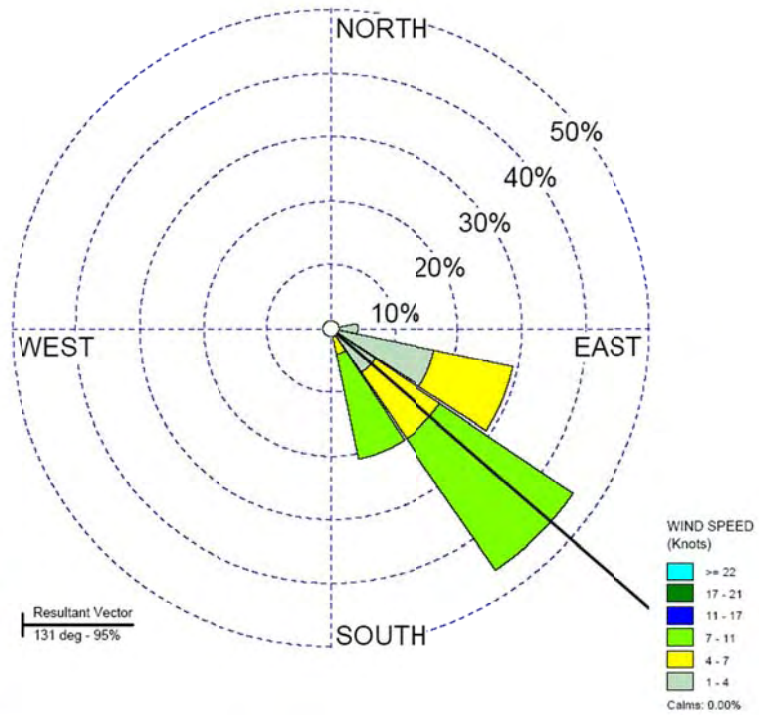
**Attachment 3**  
**KBTL and KRMV Wind Rose Comparison**

2011-06-03  
24 Hour Period

KBTL

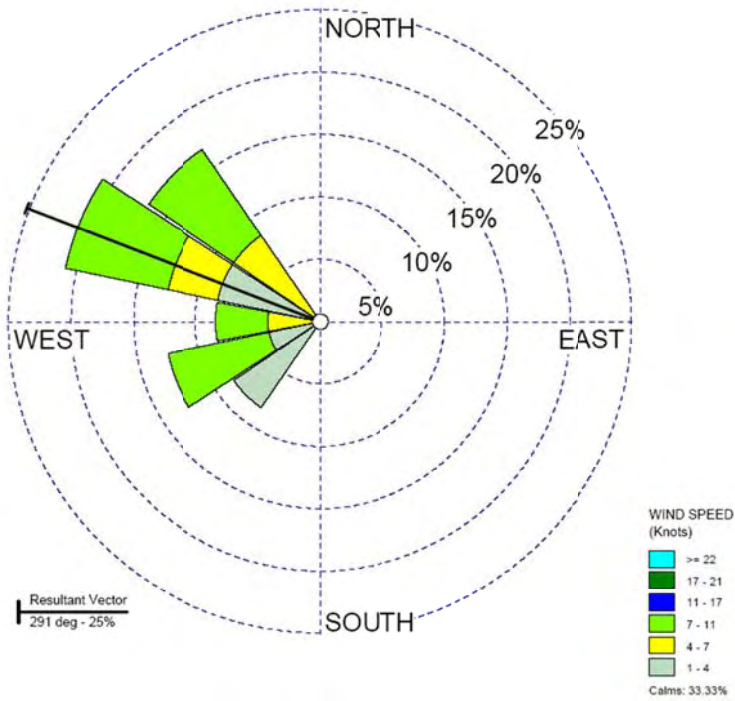


KRMY

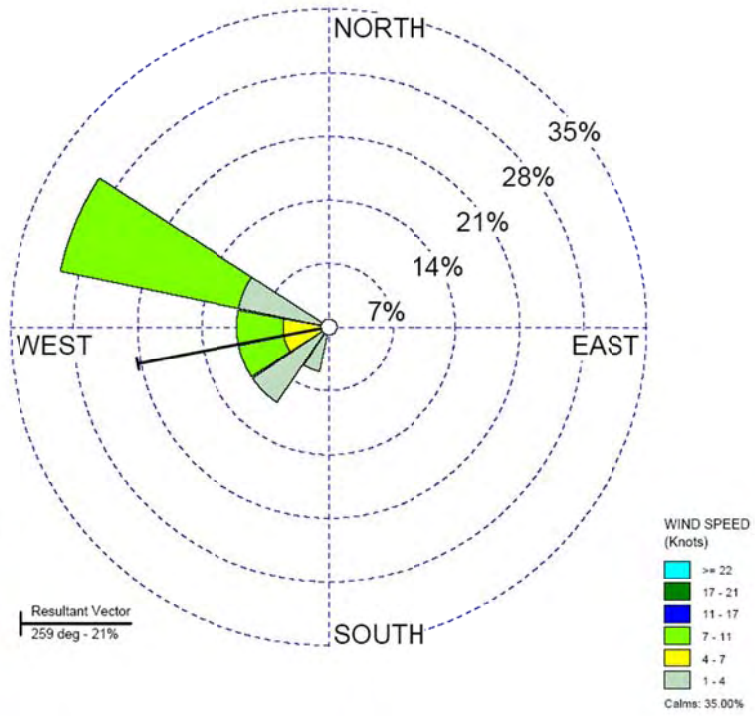


2011-06-05  
24 Hour Period

KBTL

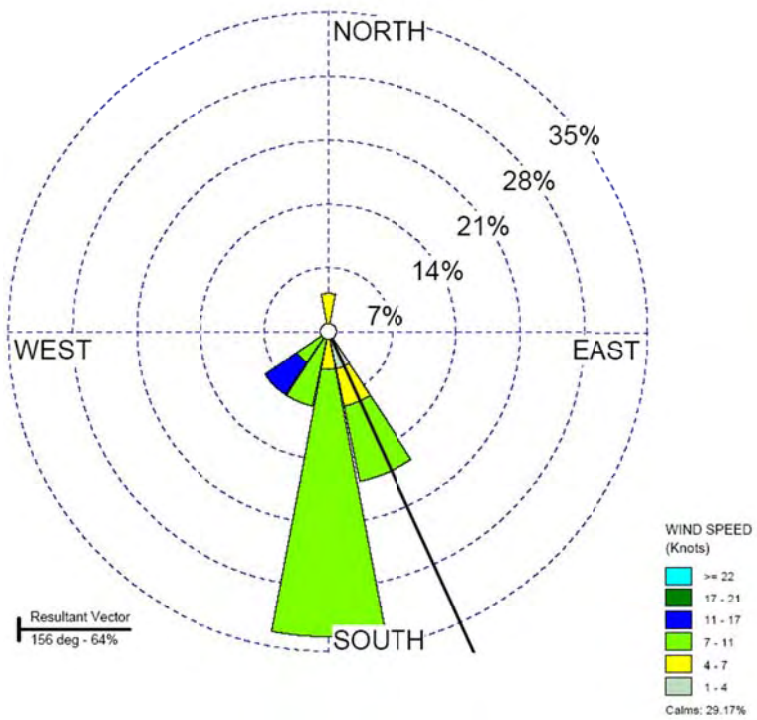


KRMY

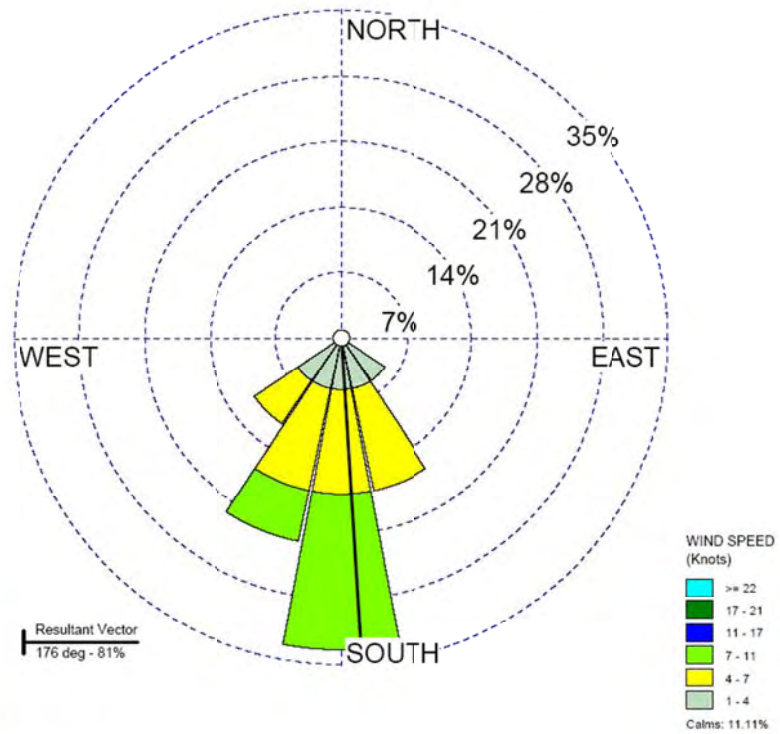


2011-06-06  
24 Hour Period

KBTL

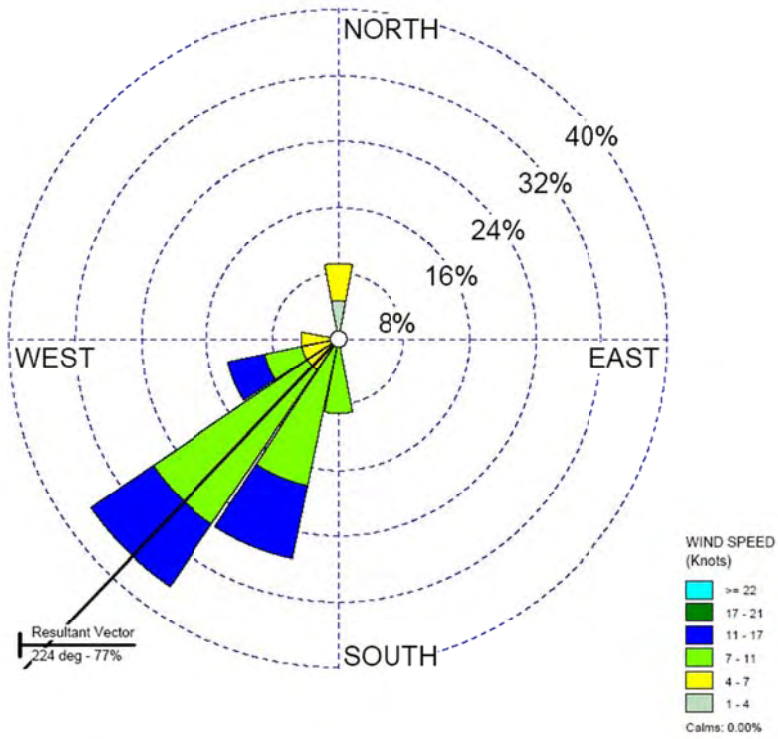


KRMV

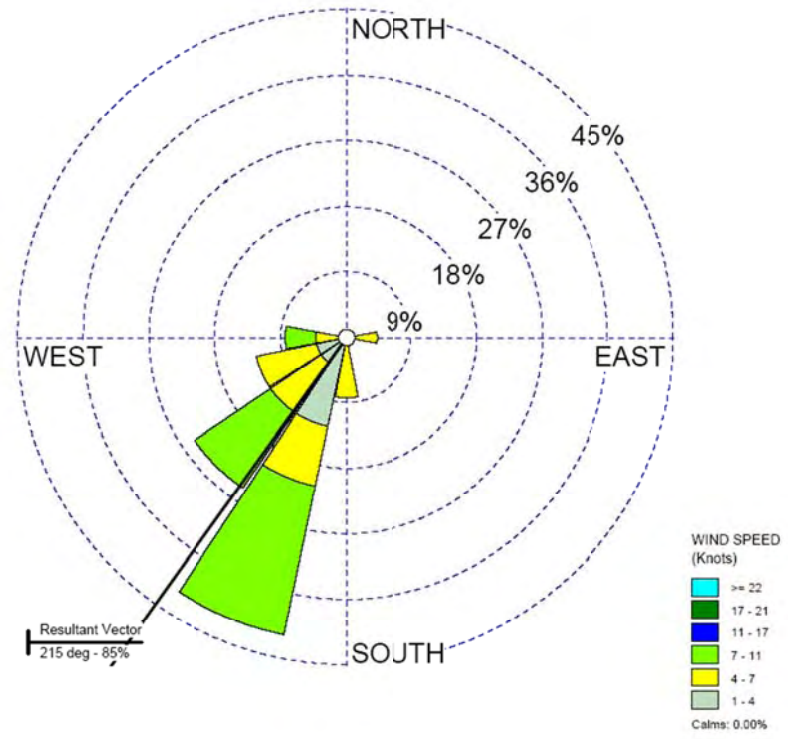


**2011-06-07**  
**24 Hour Period**

KBTL

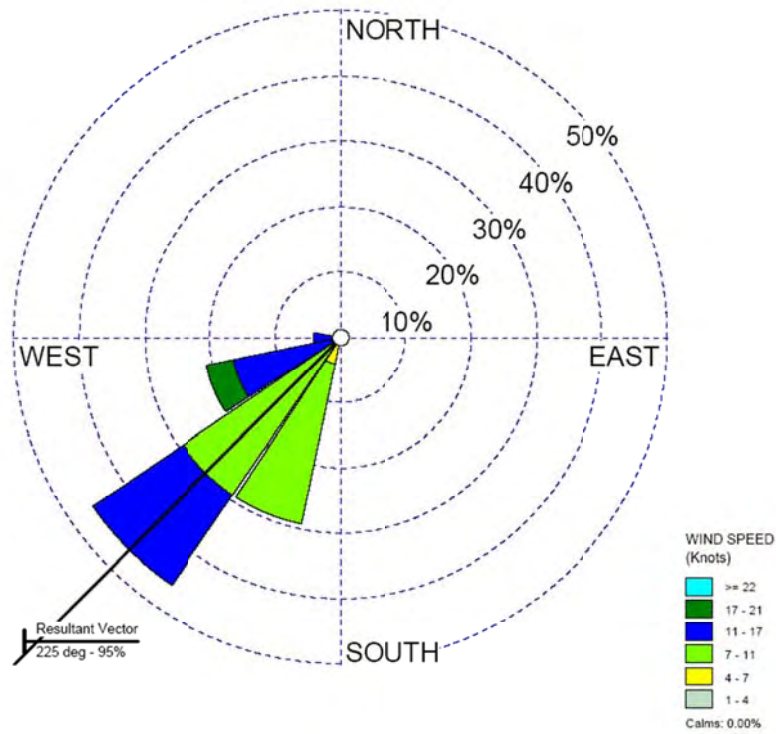


KRMY

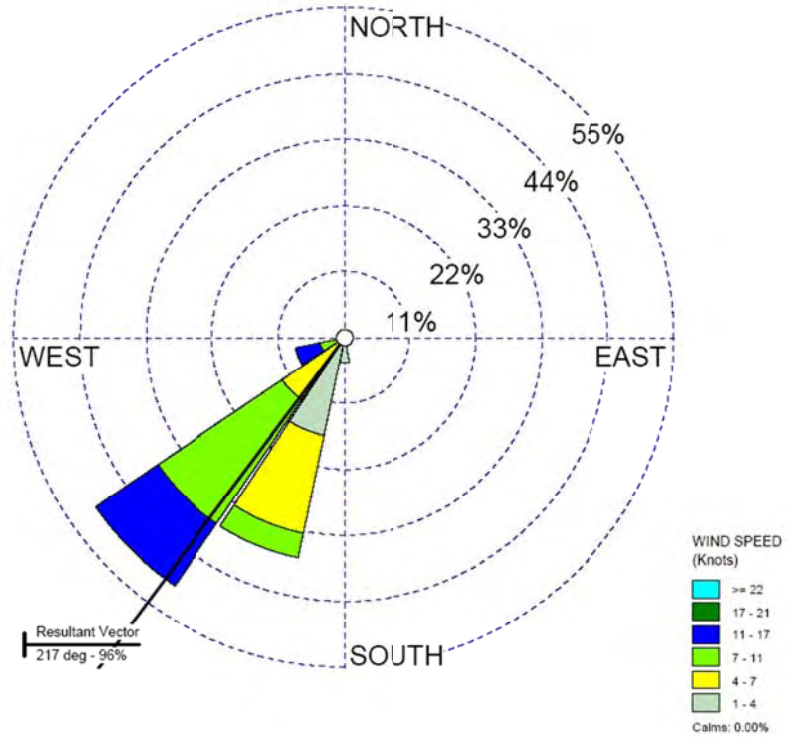


2011-06-08  
24 Hour Period

KBTL



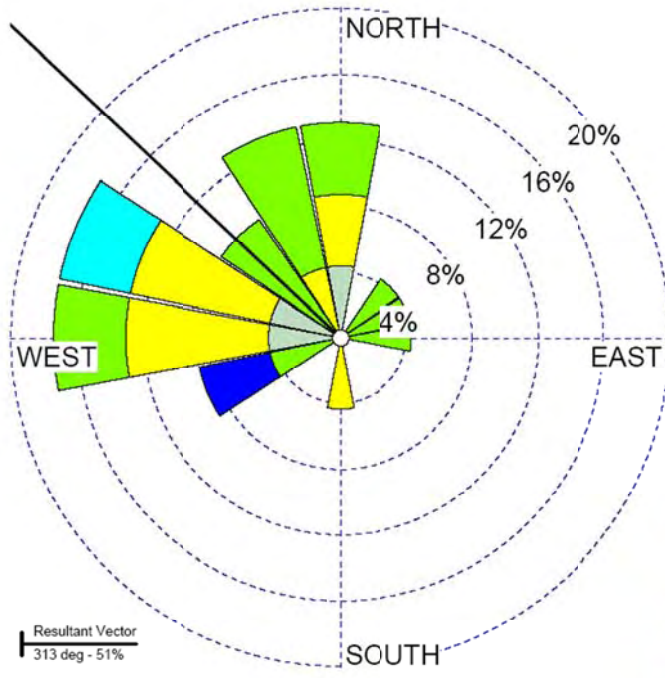
KRMY





2011-06-09  
24 Hour Period

KBTL

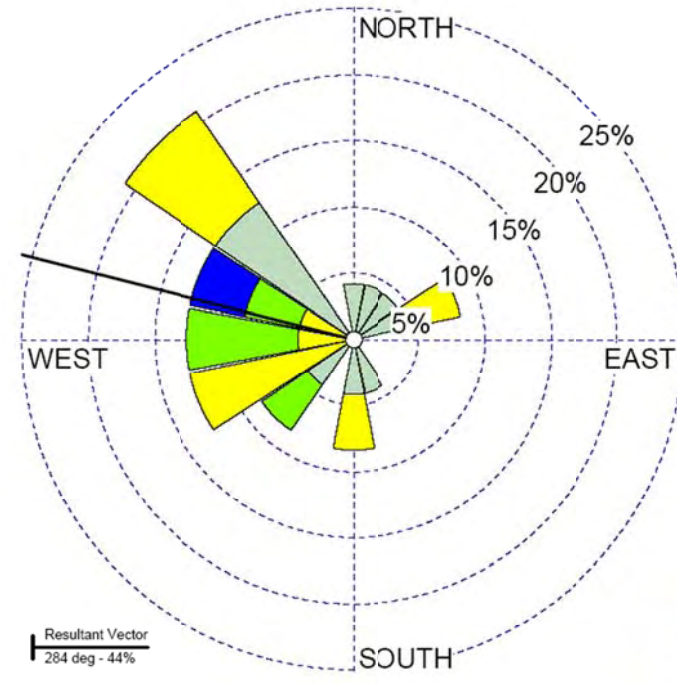


WIND SPEED (Knots)

- >= 22
- 17 - 21
- 11 - 17
- 7 - 11
- 4 - 7
- 1 - 4

Calms: 4.35%

KRMY



WIND SPEED (Knots)

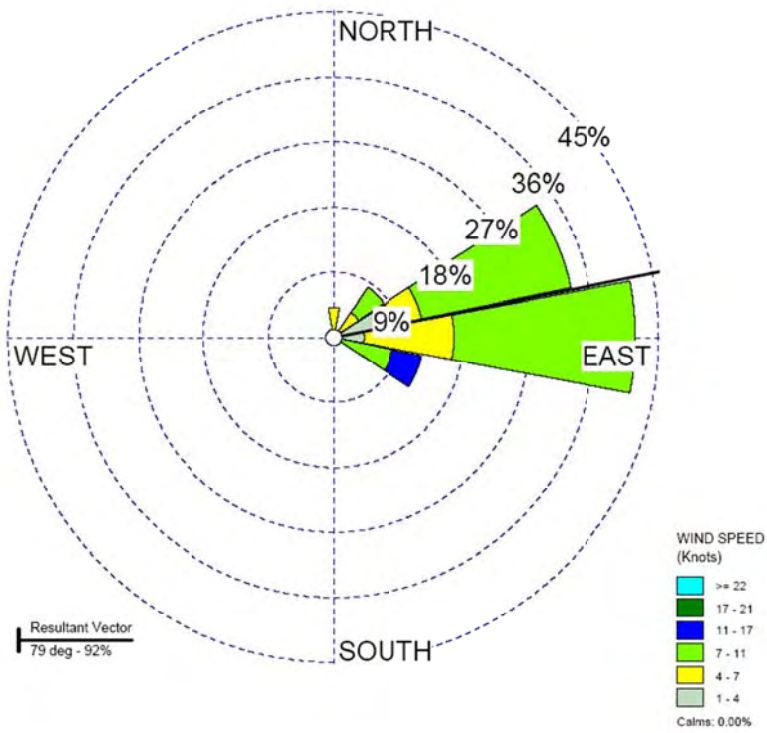
- >= 22
- 17 - 21
- 11 - 17
- 7 - 11
- 4 - 7
- 1 - 4

Calms: 0.00%

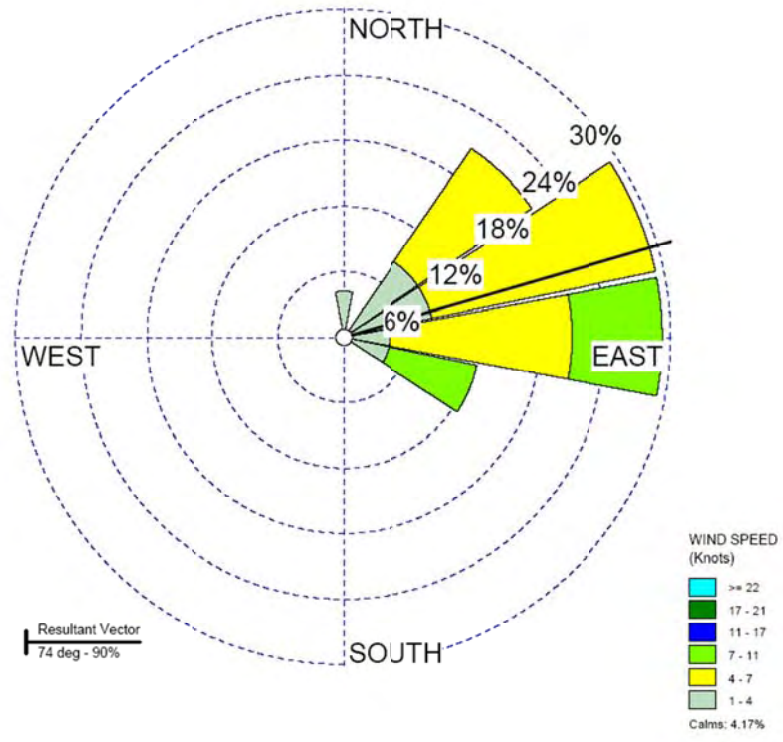


2011-06-10  
24 Hour Period

KBTL

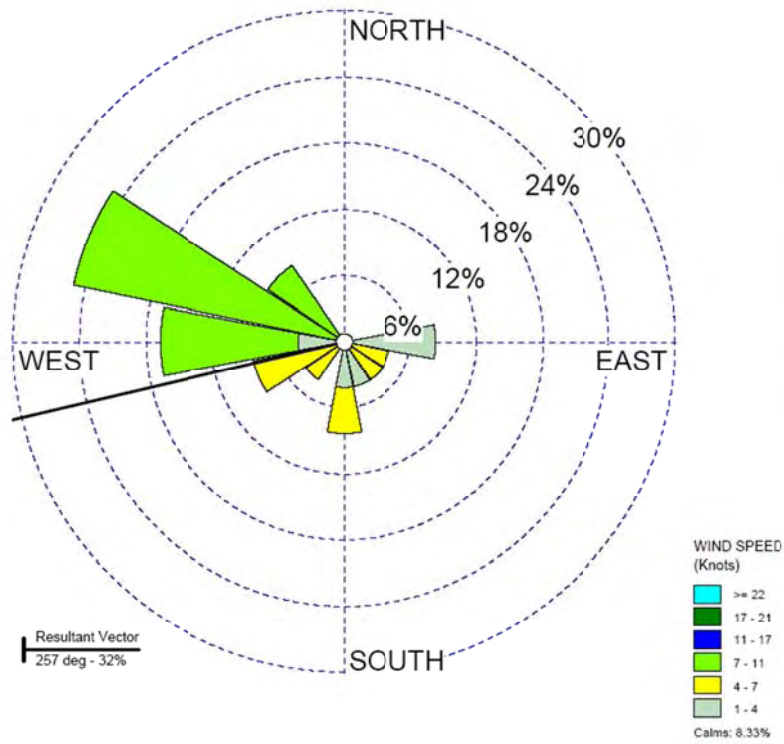


KRMY

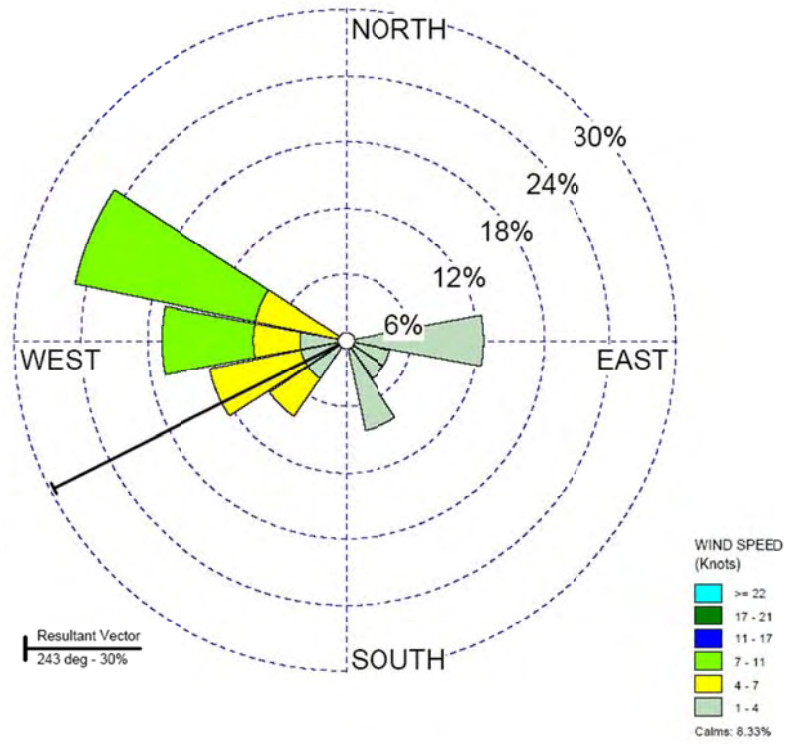


2011-06-11  
24 Hour Period

KBTL

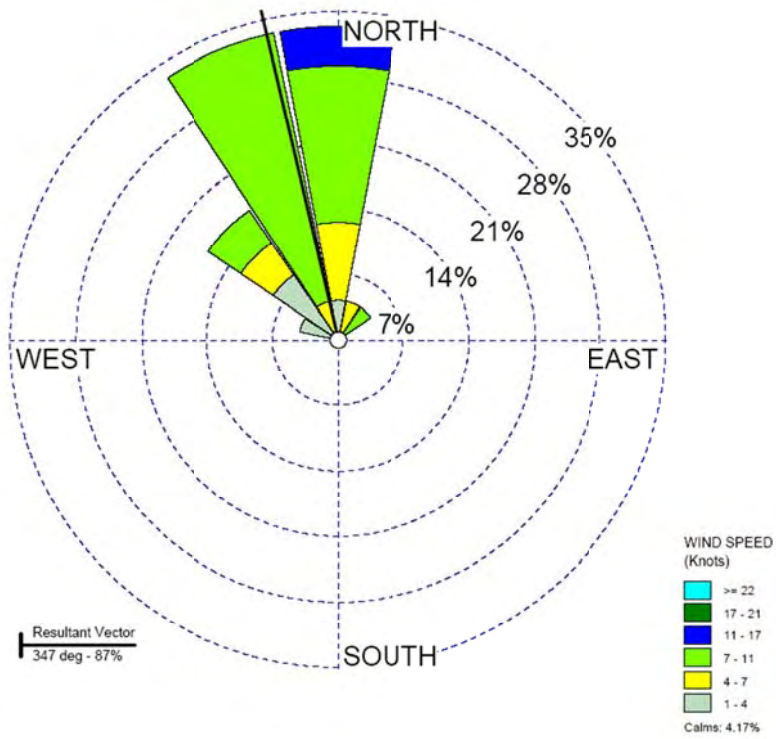


KRMY

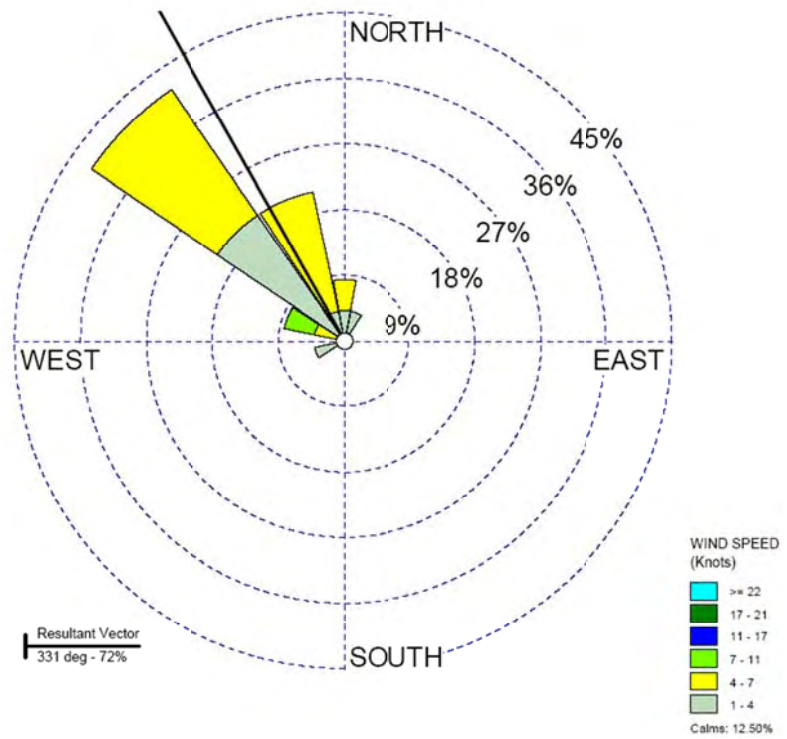


2011-06-12  
24 Hour Period

KBTL

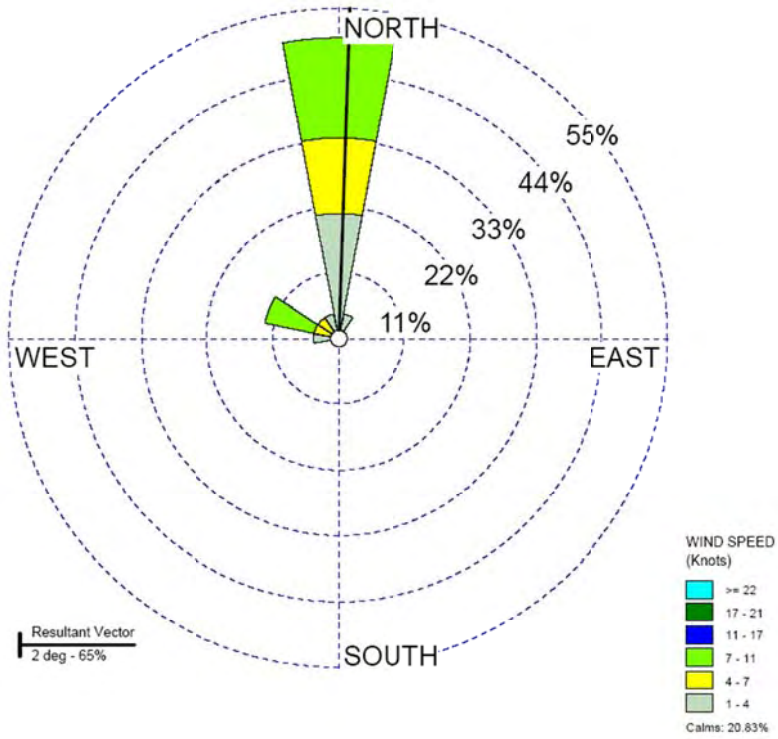


KRMY

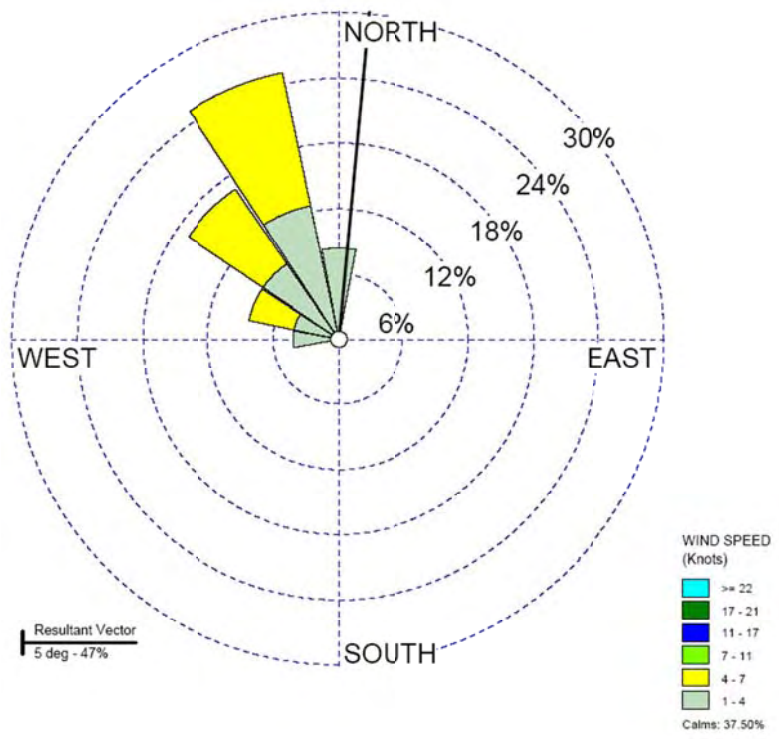


2011-06-13  
24 Hour Period

KBTL

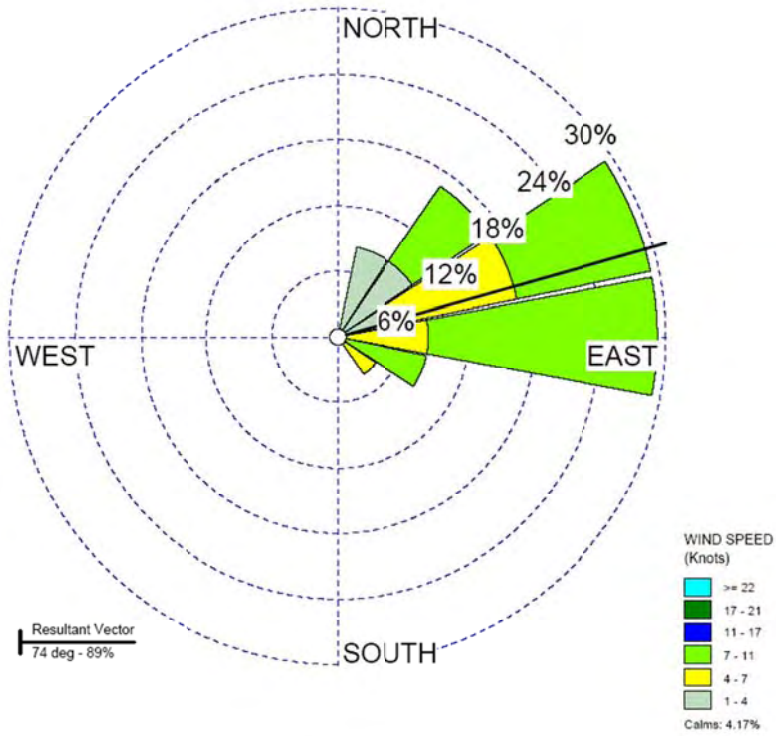


KRMY

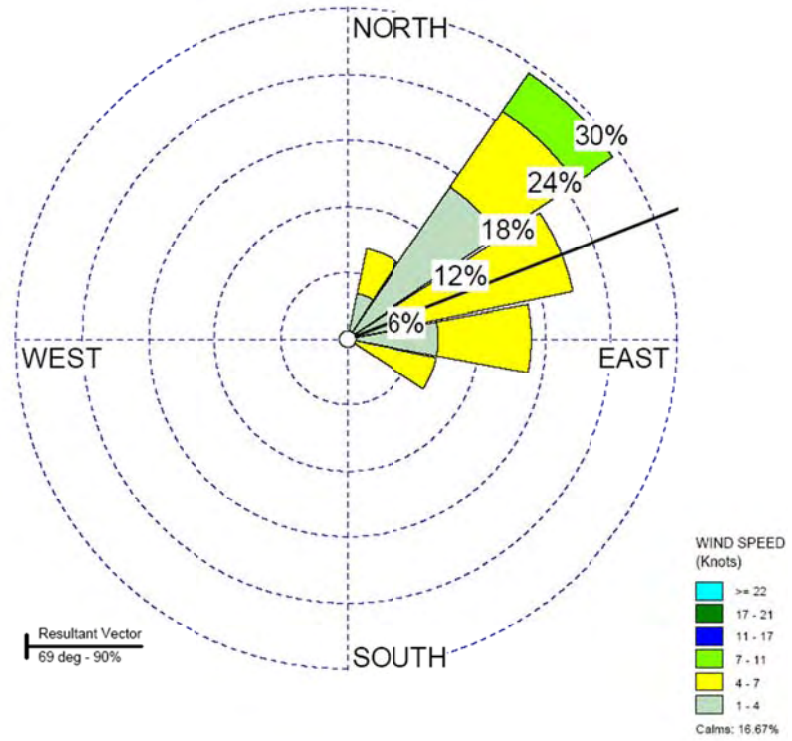


2011-06-14  
24 Hour Period

KBTL



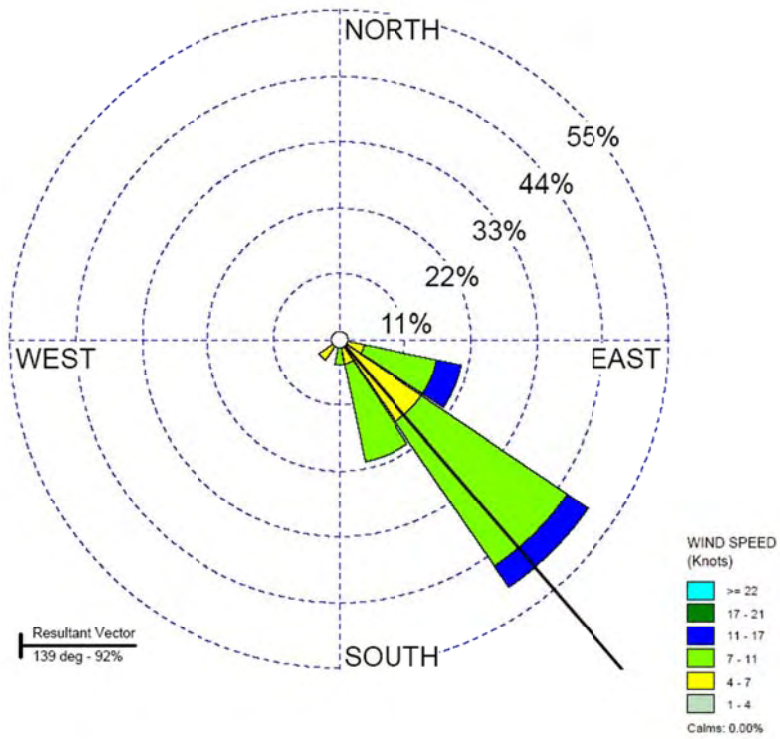
KRMY



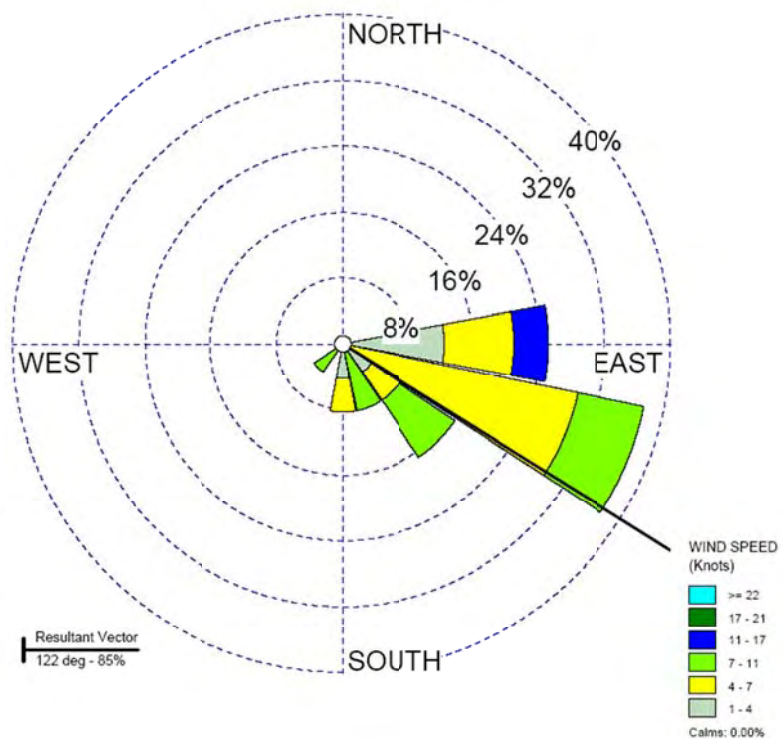


2011-06-15  
24 Hour Period

KBTL

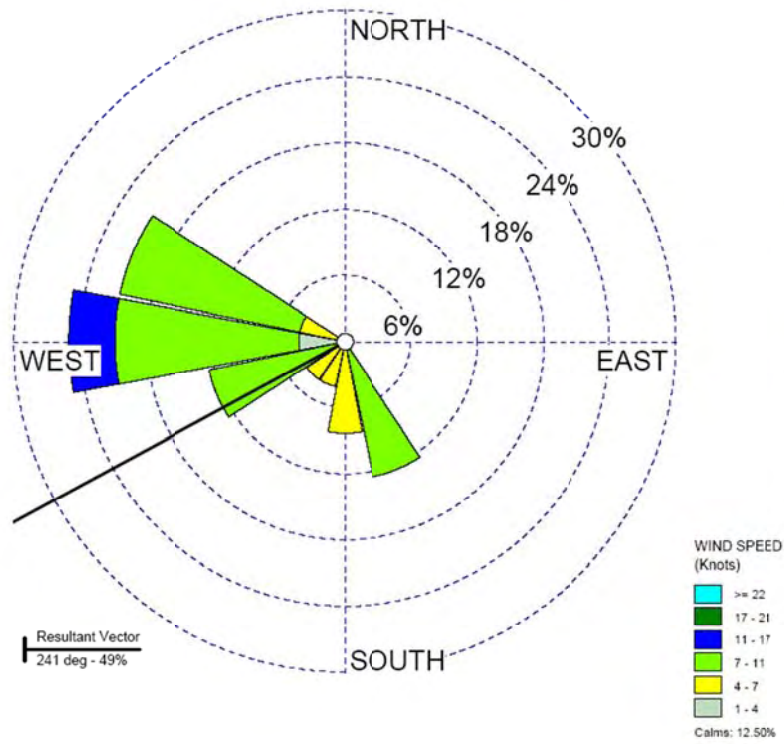


KRMV

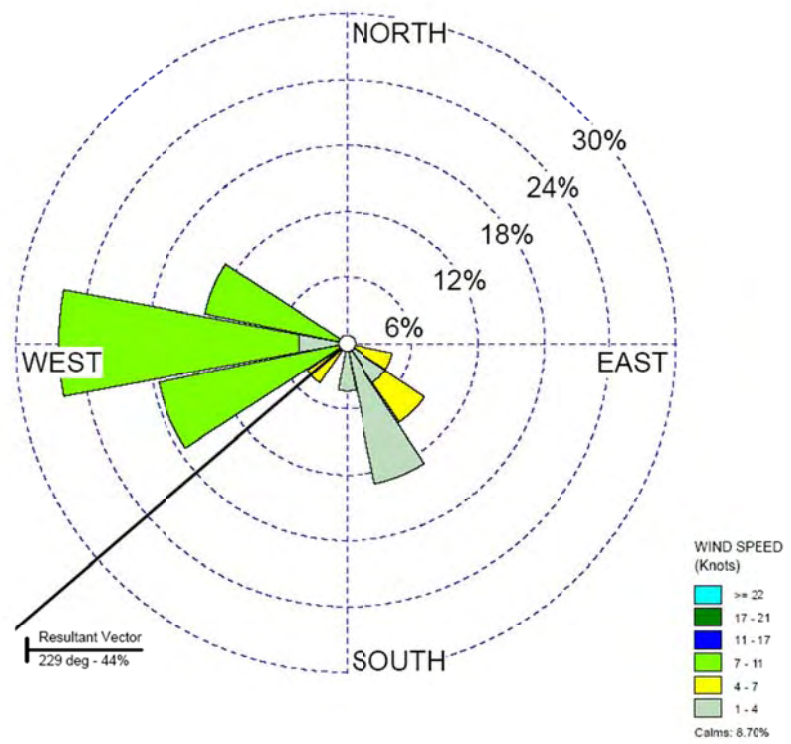


2011-06-16  
24 Hour Period

KBTL

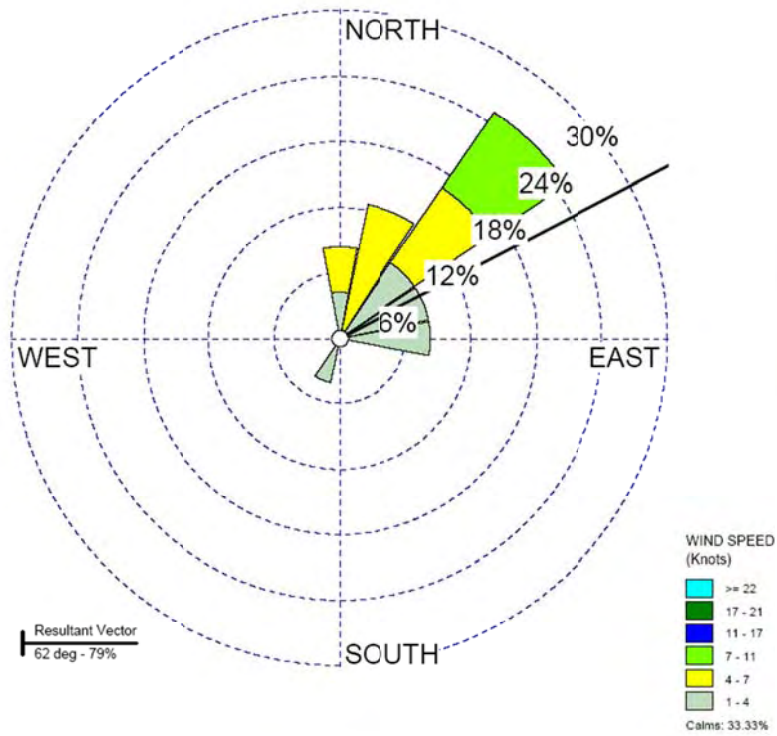


KRMV

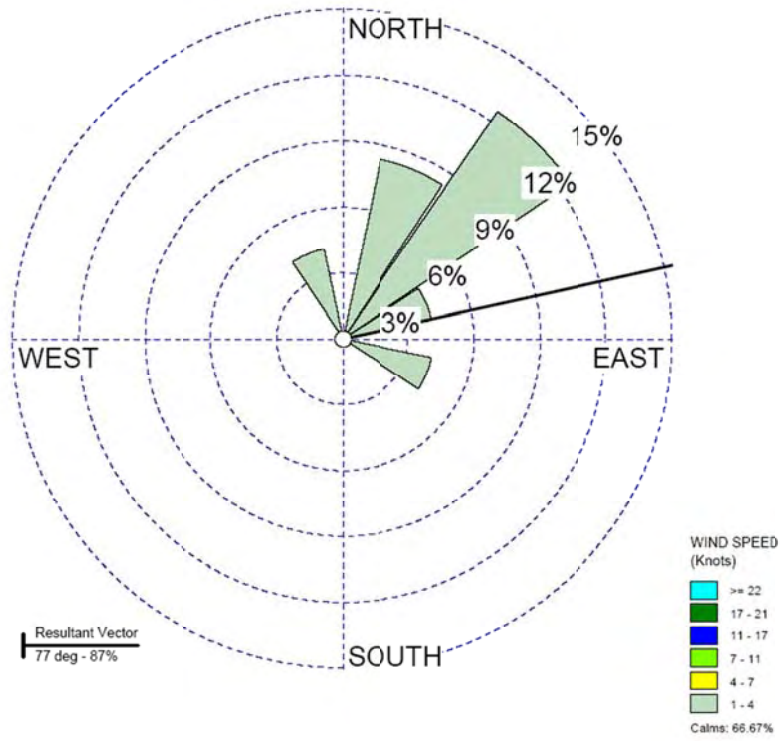


2011-06-17  
24 Hour Period

KBTL



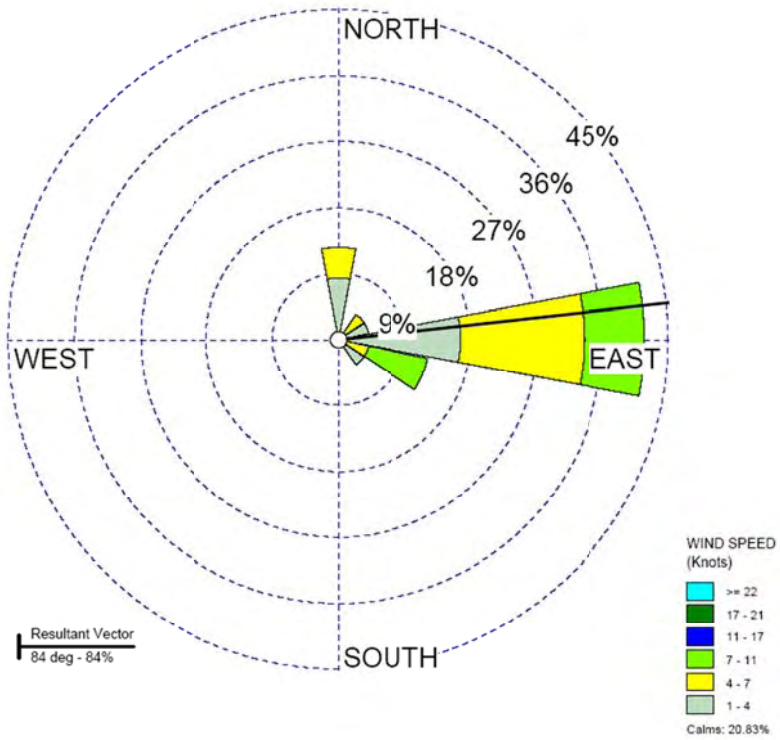
KRMY



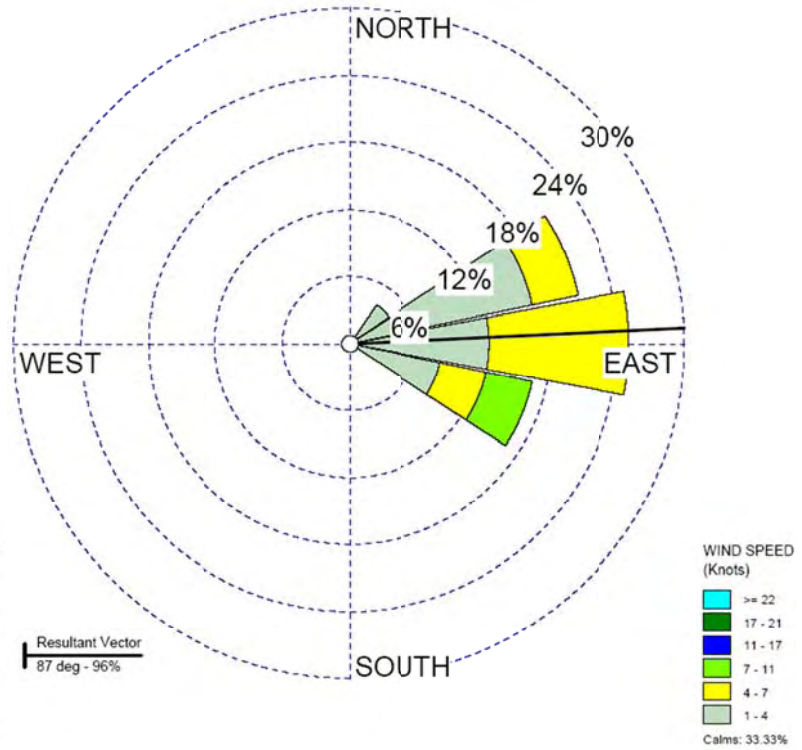


**2011-06-18**  
**24 Hour Period**

KBTL

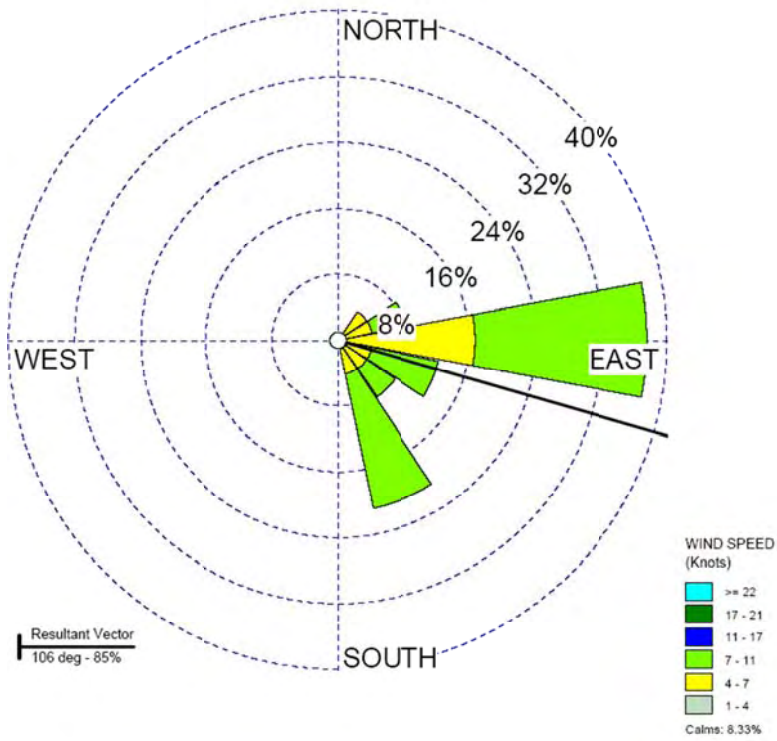


KRMY

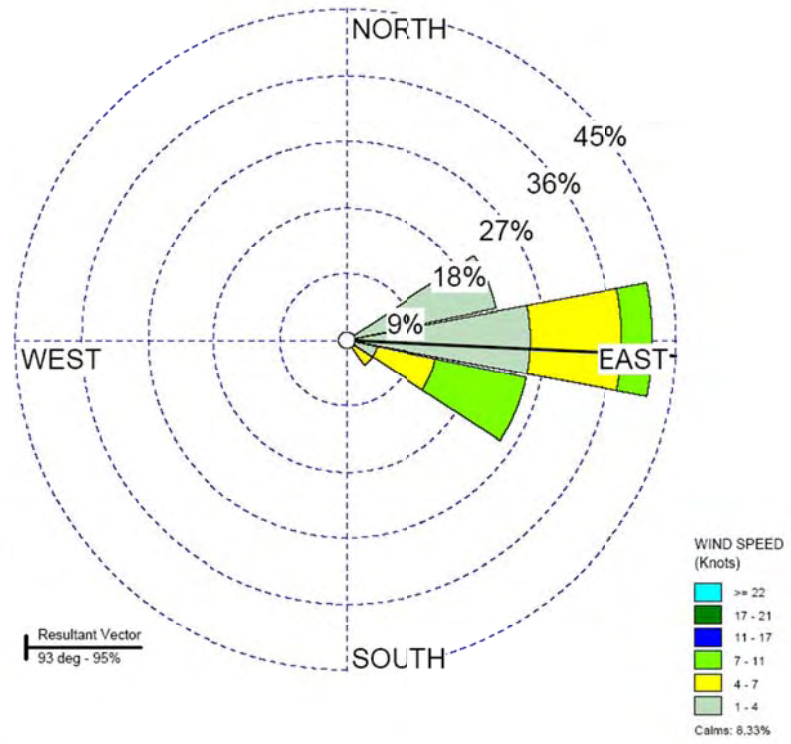


2011-06-19  
24 Hour Period

KBTL

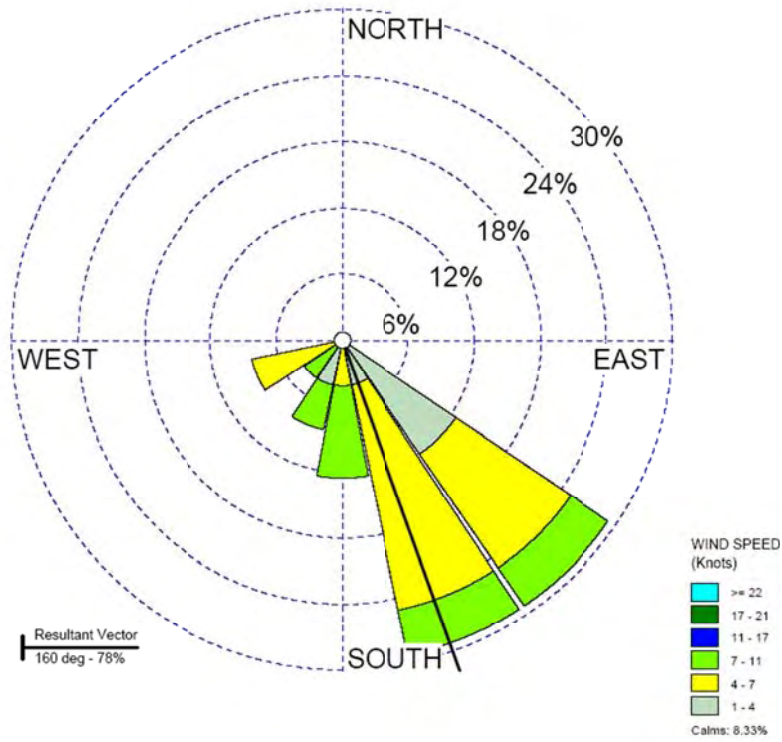


KRMY

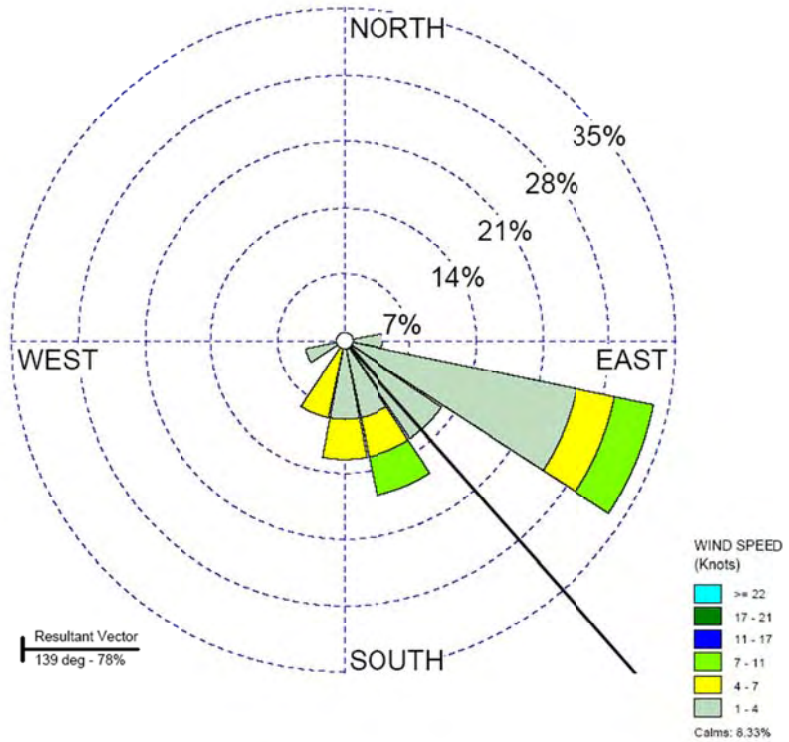


2011-06-20  
24 Hour Period

KBTL

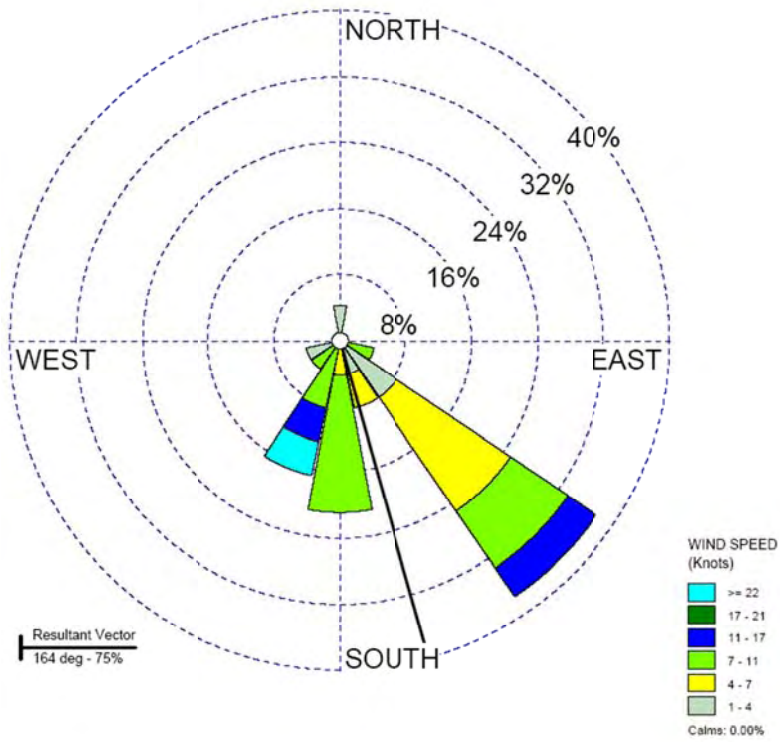


KRMY

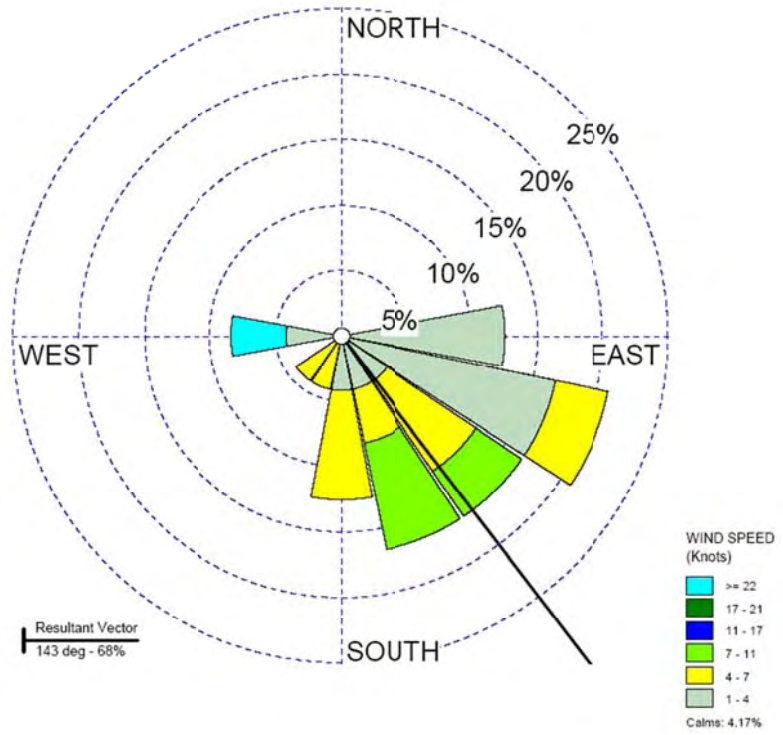


**2011-06-21**  
**24 Hour Period**

KBTL

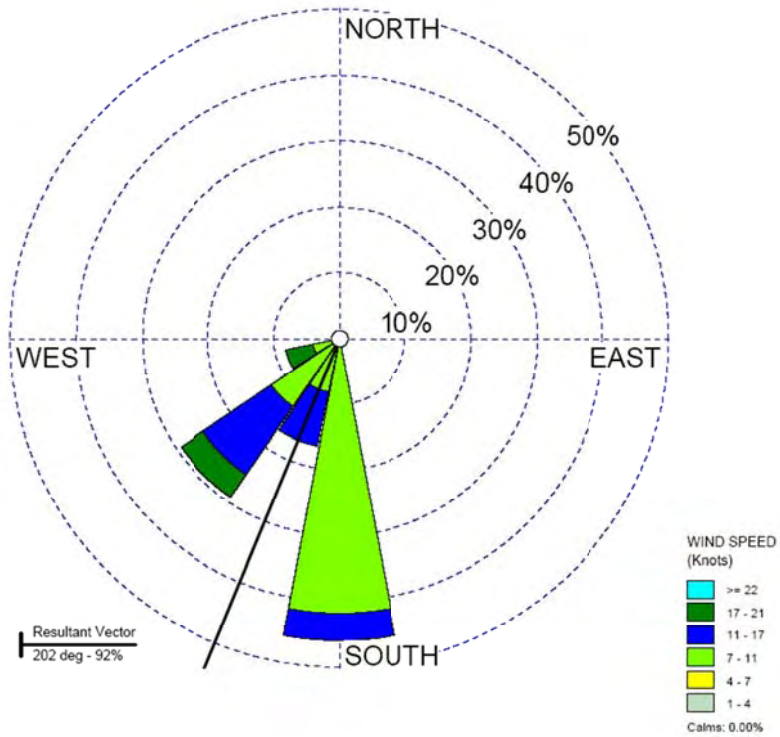


KRMV

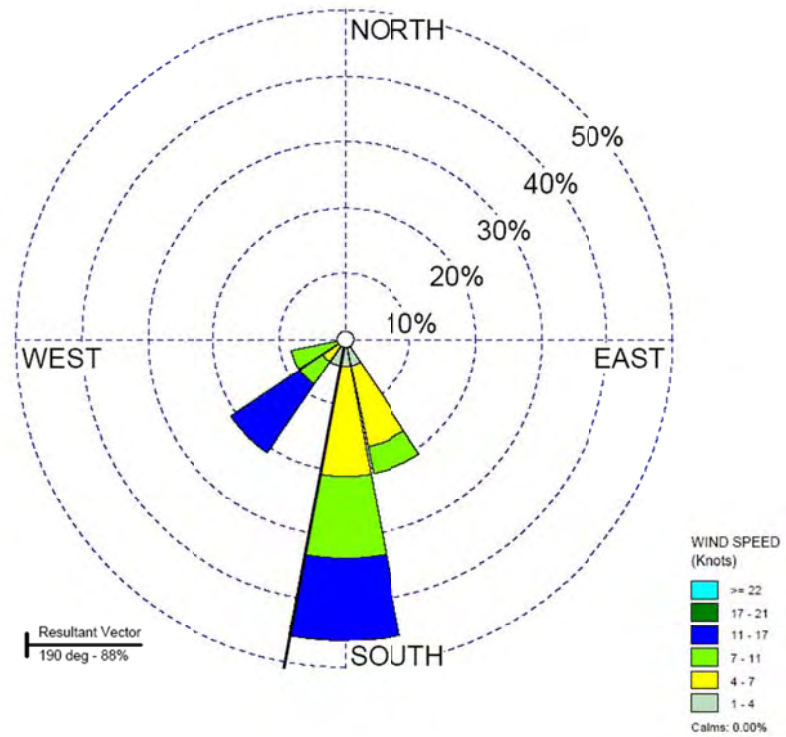


2011-06-22  
24 Hour Period

KBTL



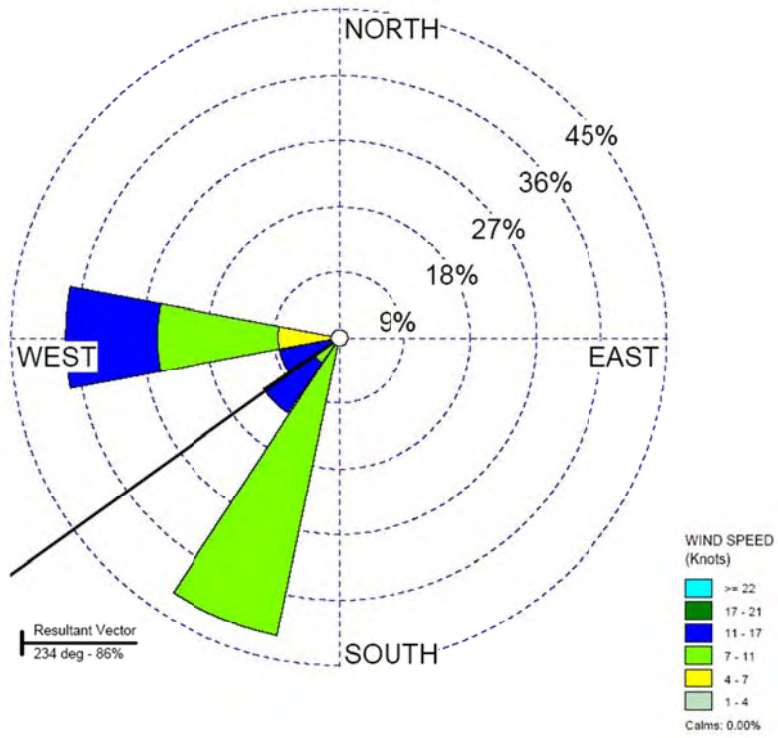
KRMY



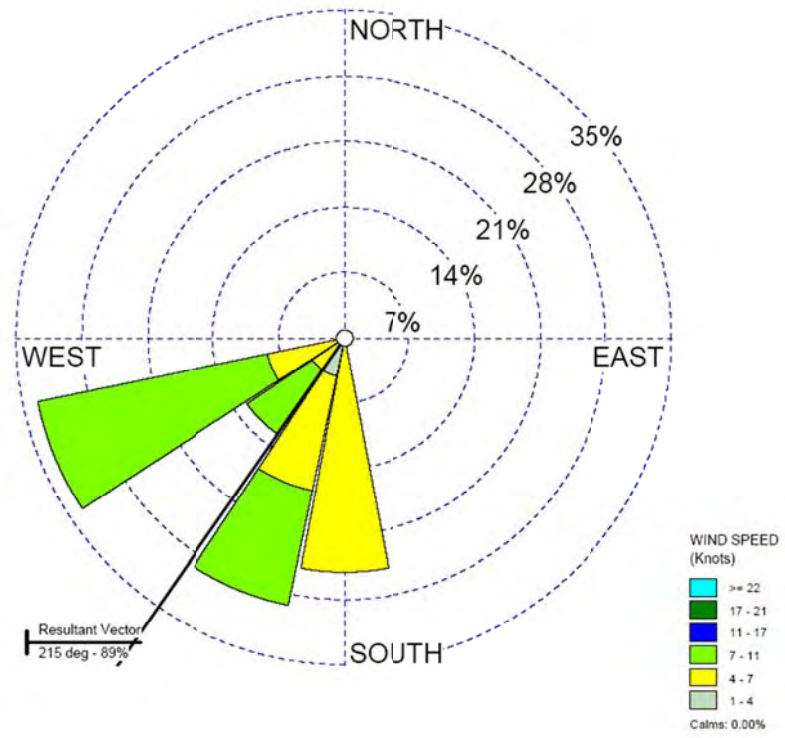


2011-06-23  
24 Hour Period

KBTL

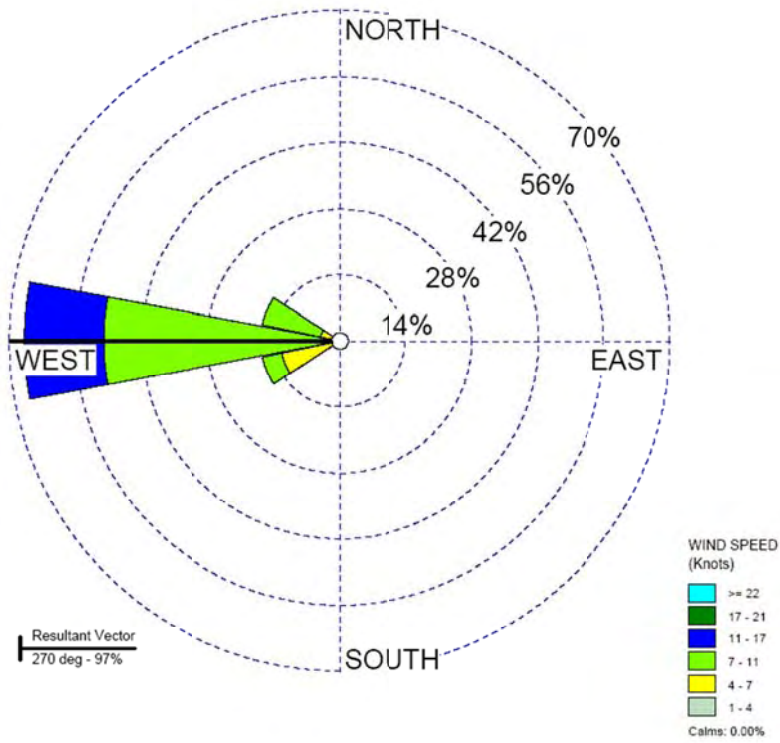


KRMY

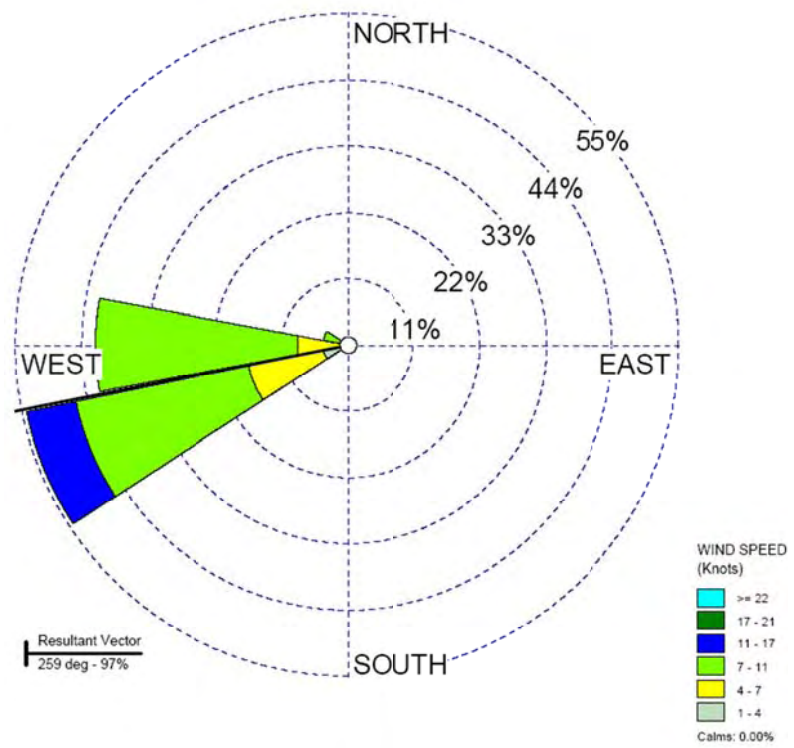


2011-06-24  
24 Hour Period

KBTL

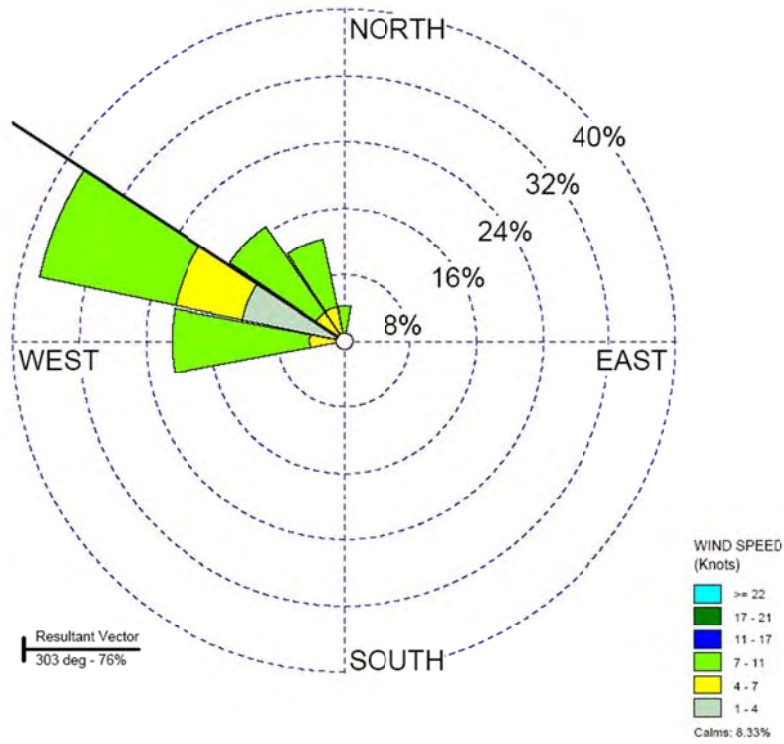


KRMY

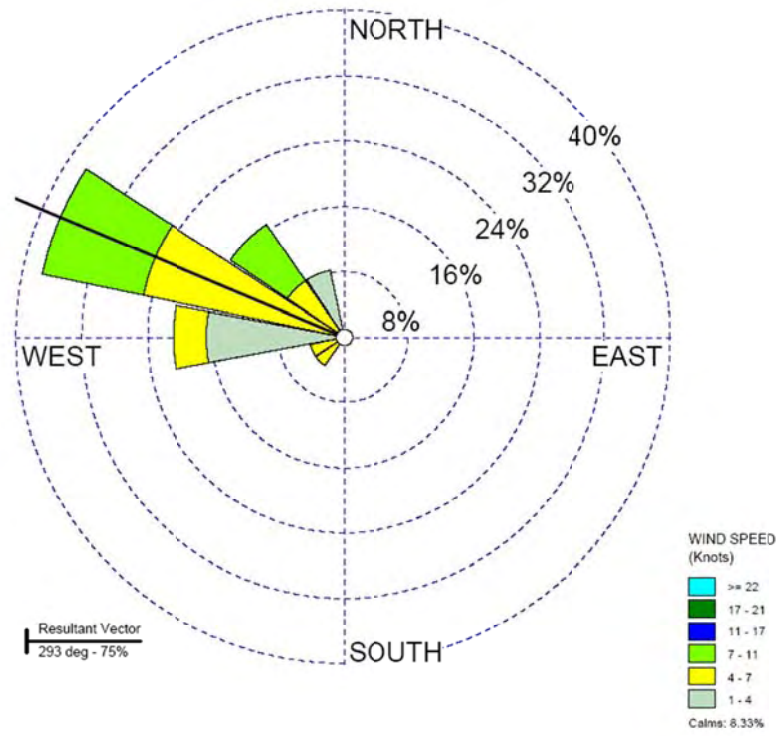


2011-06-25  
24 Hour Period

KBTL



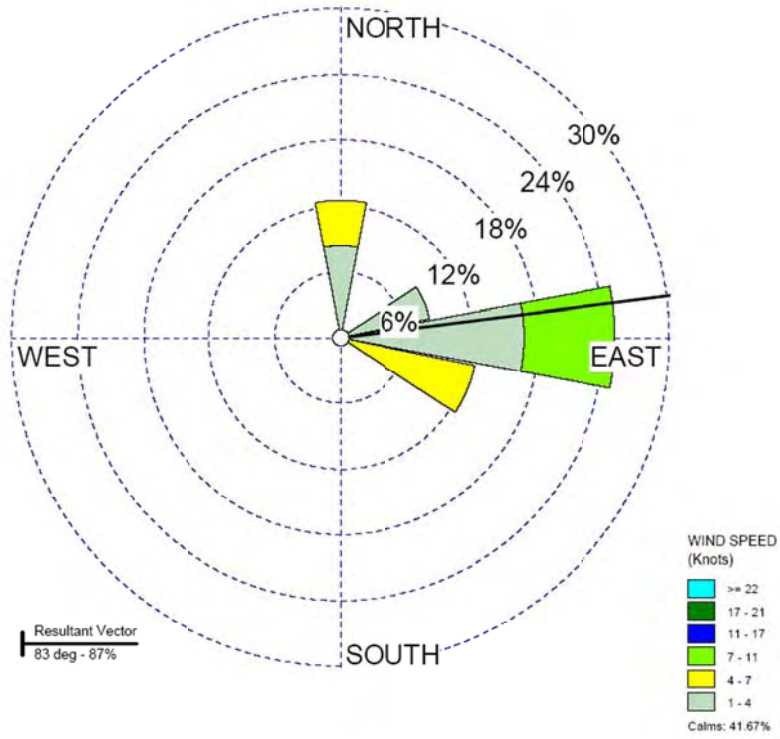
KRMY



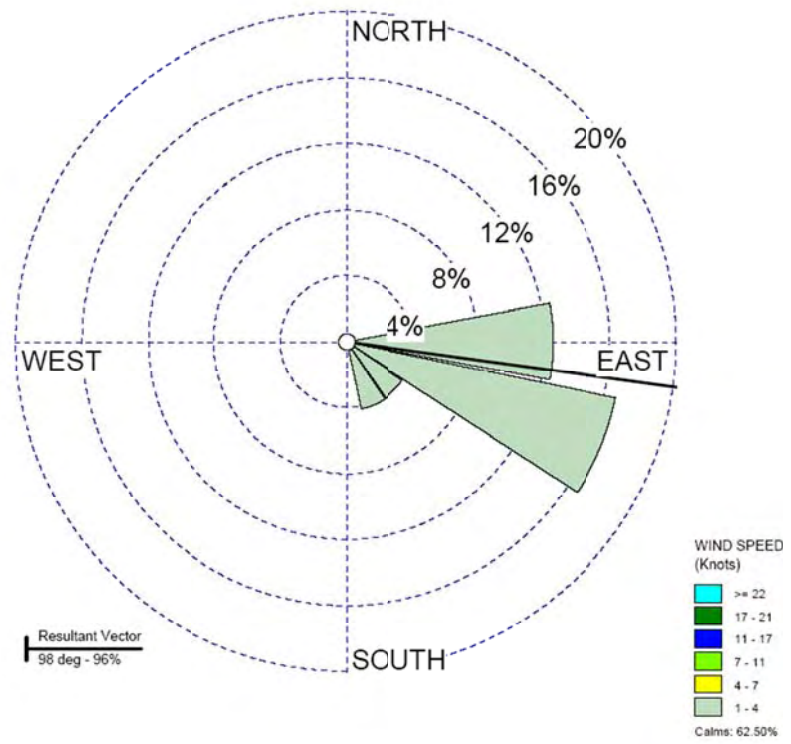


2011-06-26  
24 Hour Period

KBTL

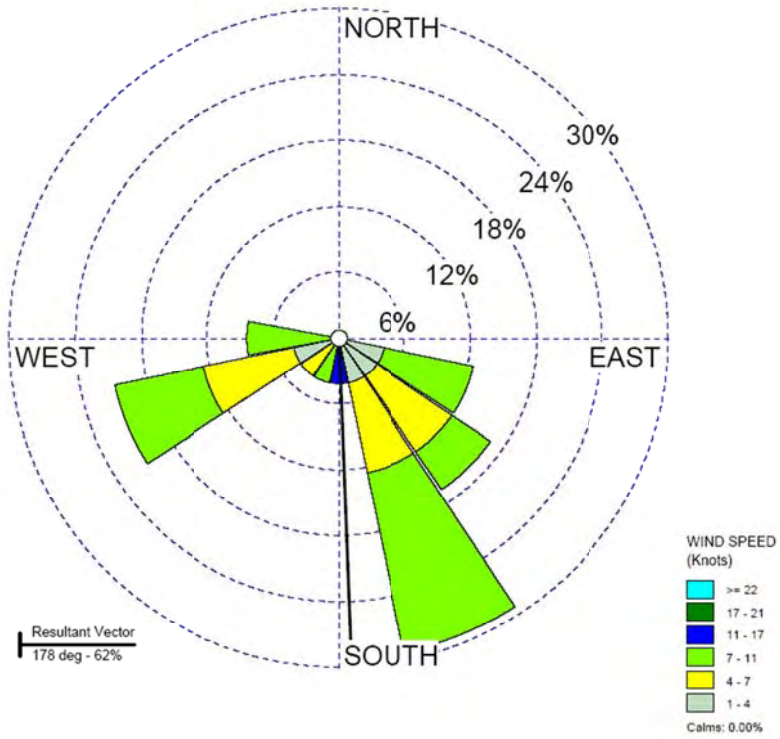


KRMV

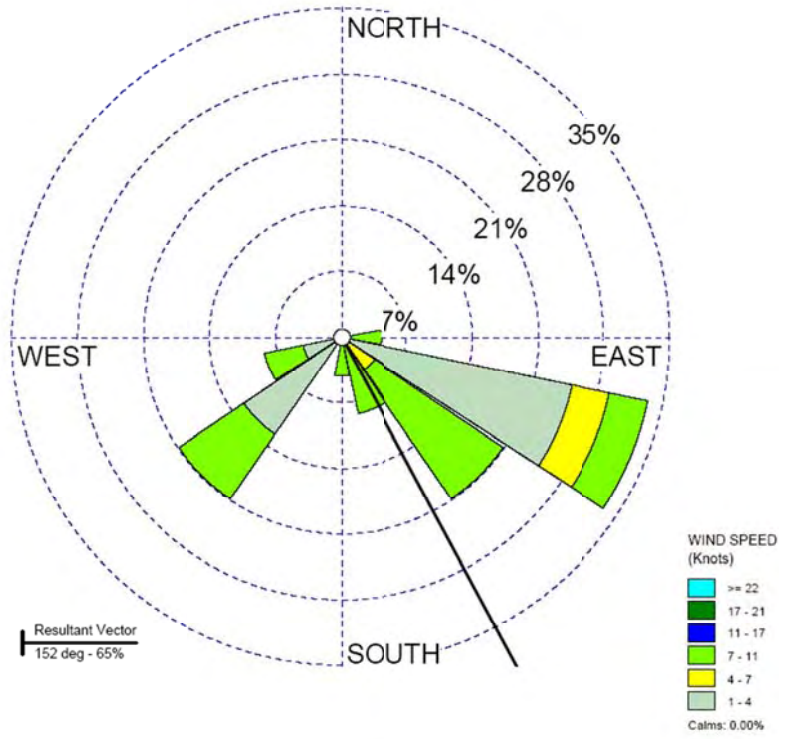


2011-06-27  
24 Hour Period

KBTL

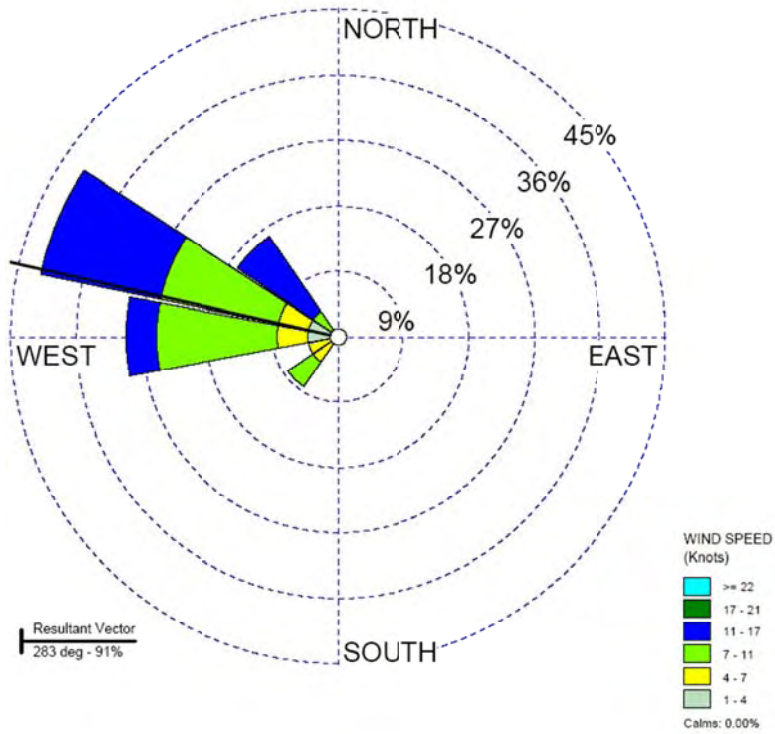


KRMY

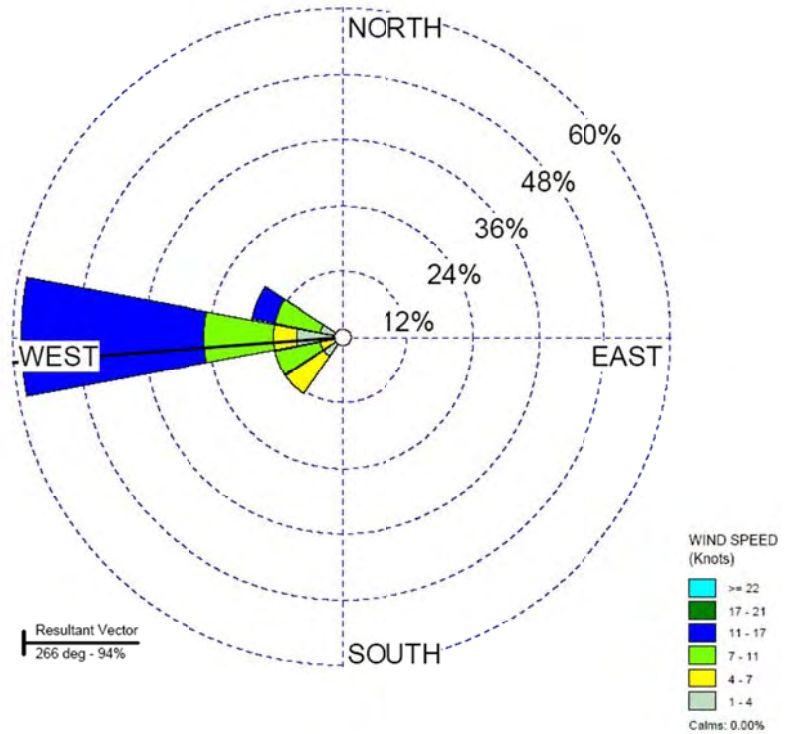


2011-06-28  
24 Hour Period

KBTL

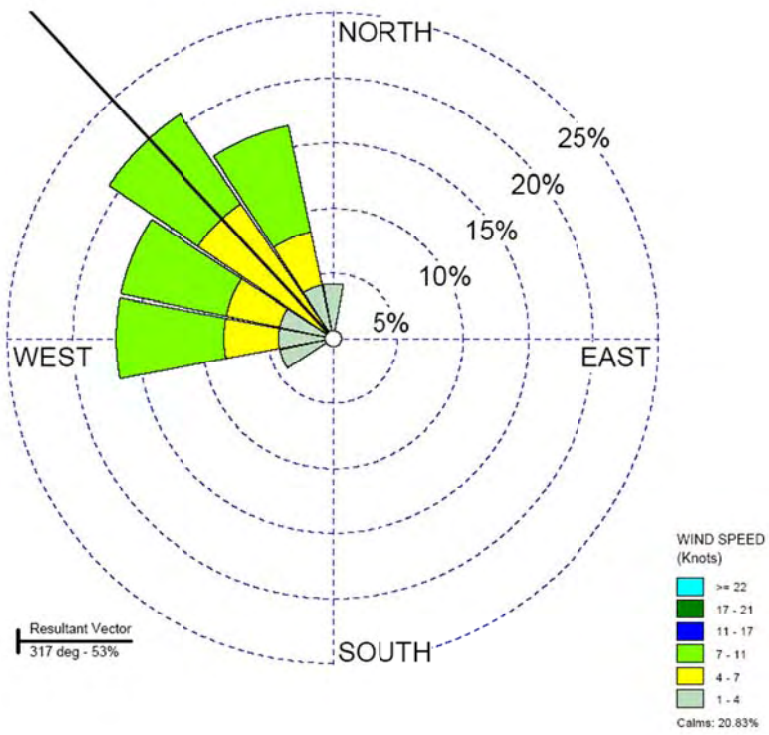


KRMY

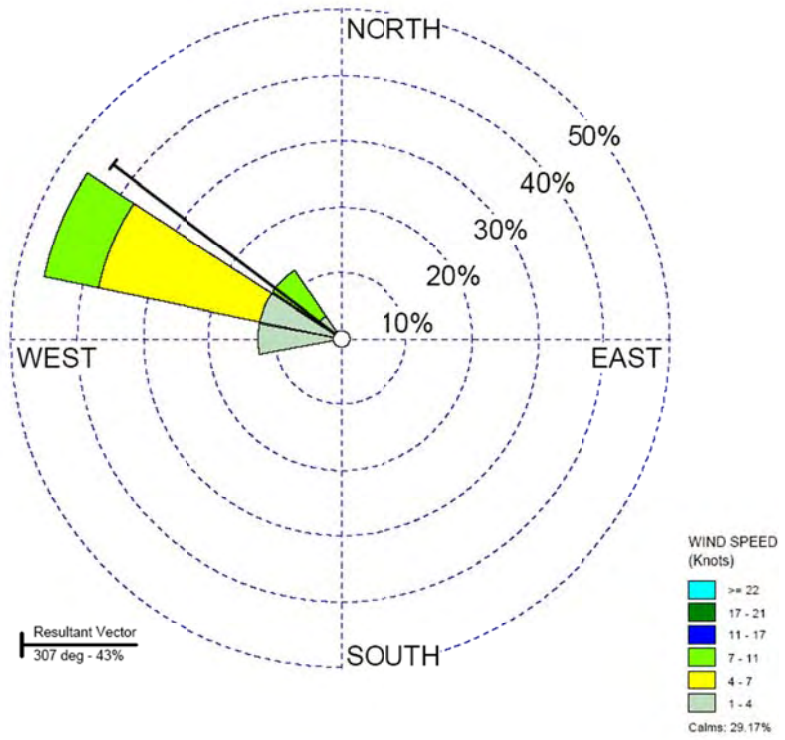


2011-06-29  
24 Hour Period

KBTL

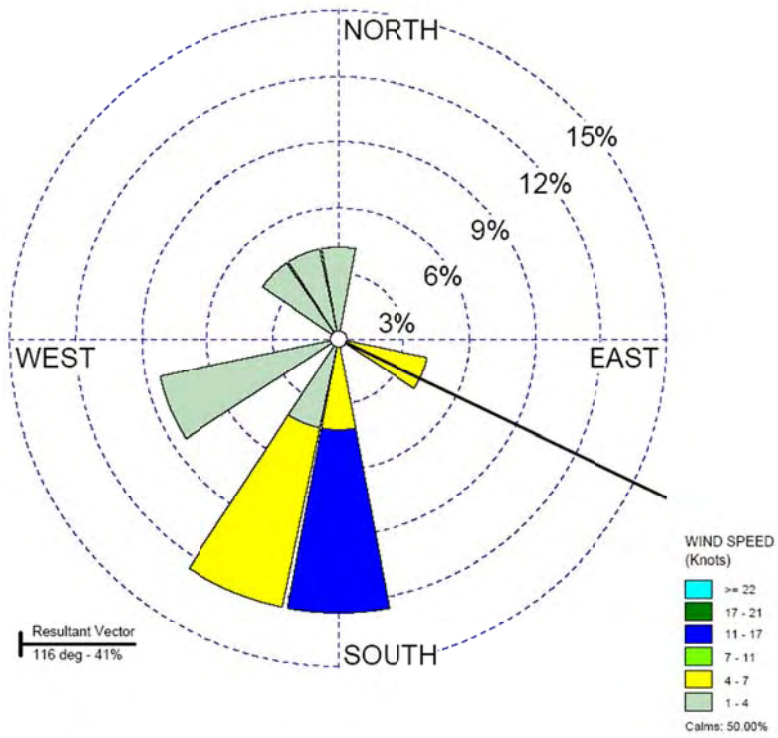


KRMY

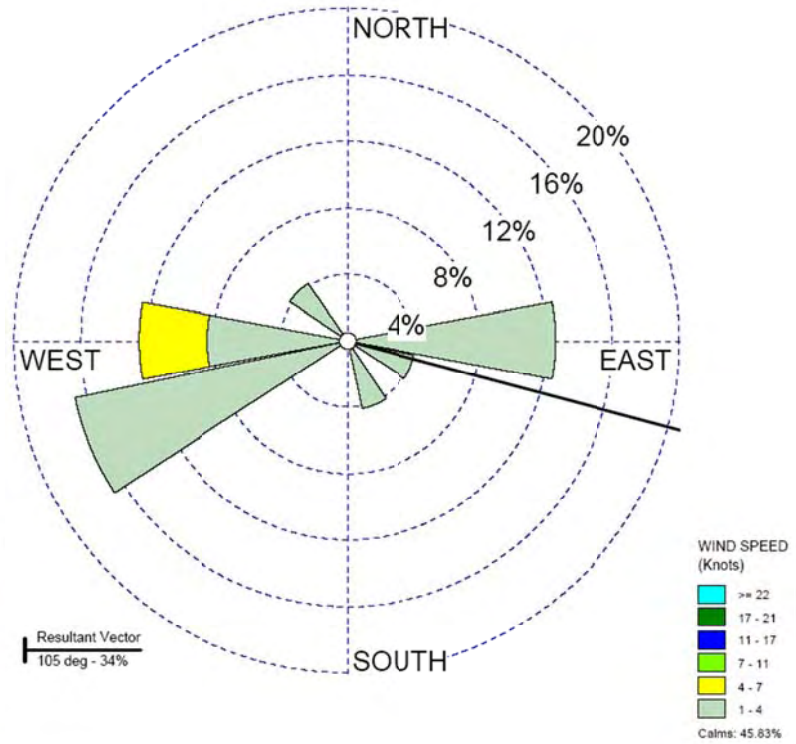


2011-06-30  
24 Hour Period

KBTL



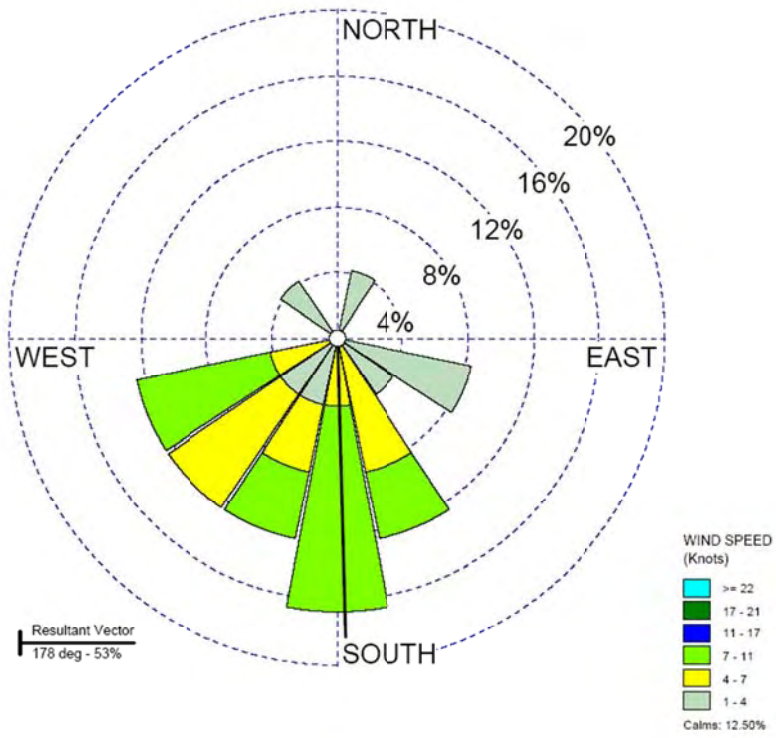
KRMY



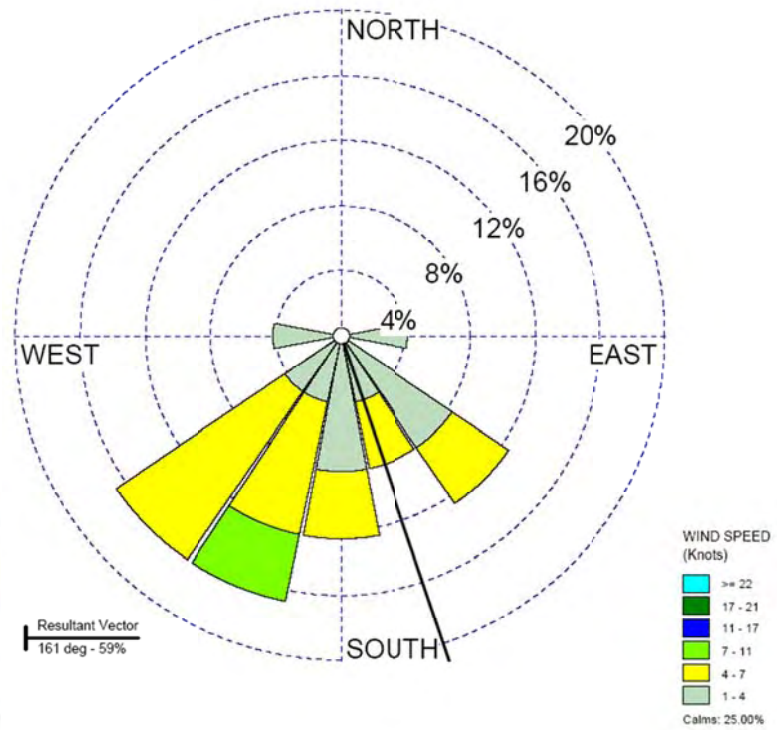


**2011-07-01**  
**24 Hour Period**

KBTL

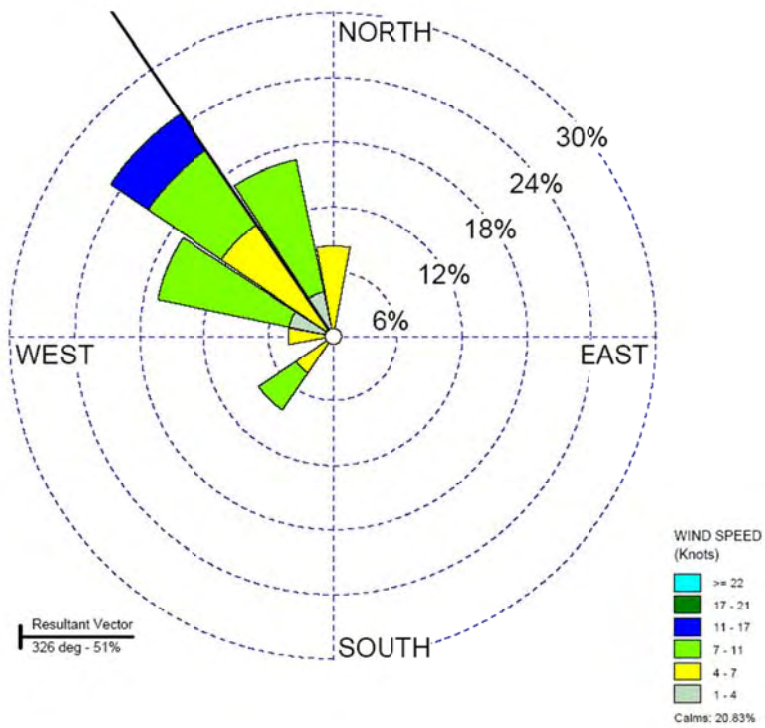


KRMY

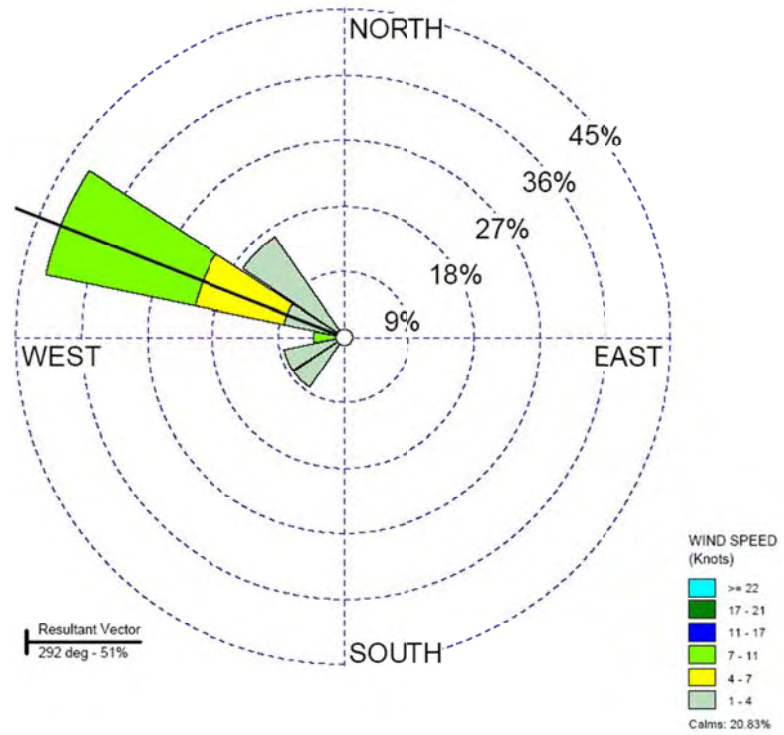


2011-07-06  
24 Hour Period

KBTL

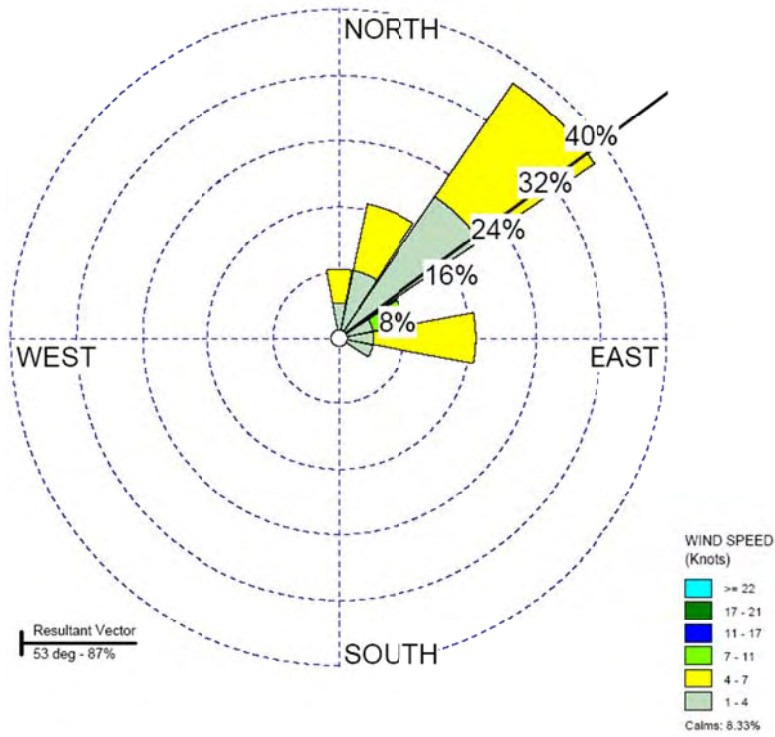


KRMY

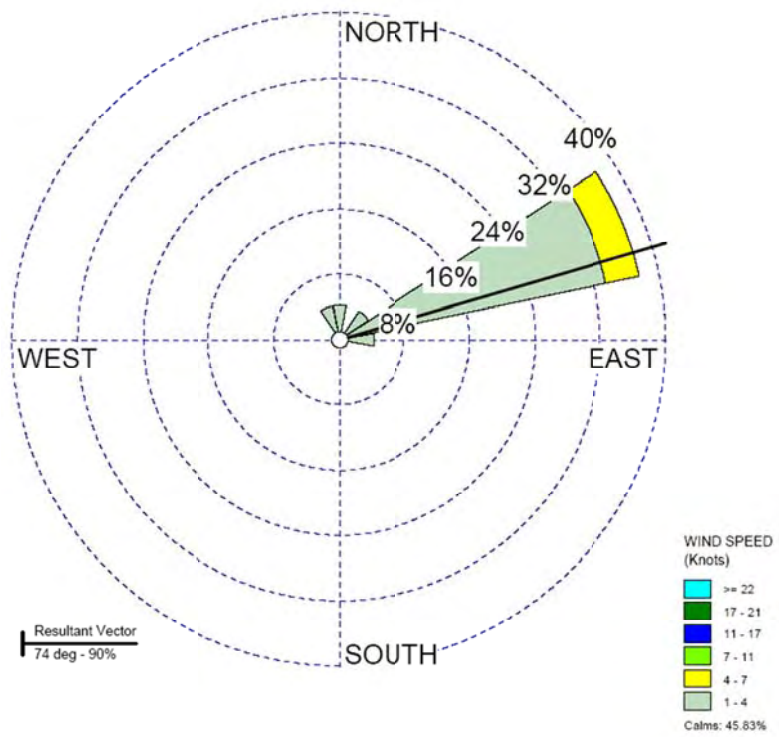


2011-07-07  
24 Hour Period

KBTL



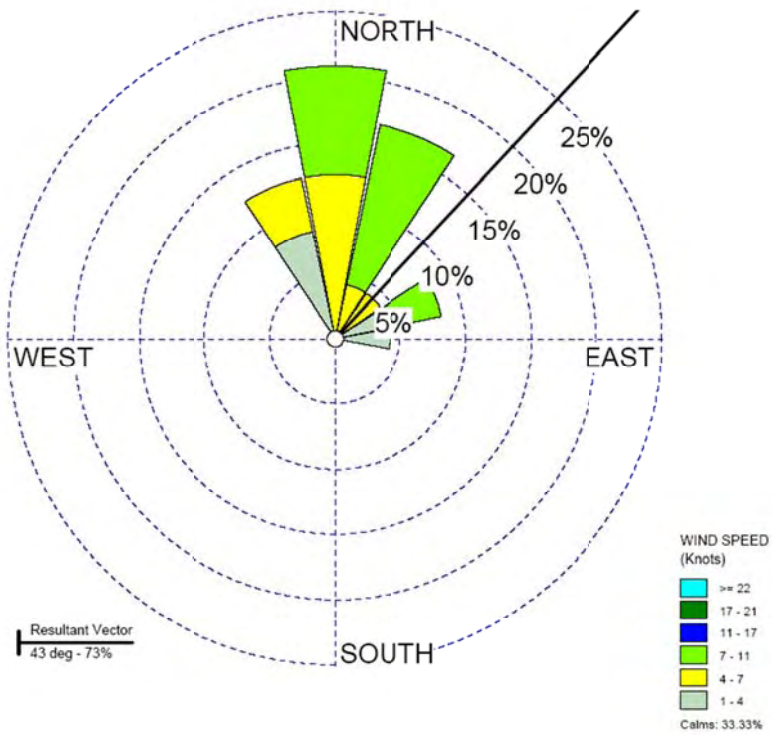
KRMV



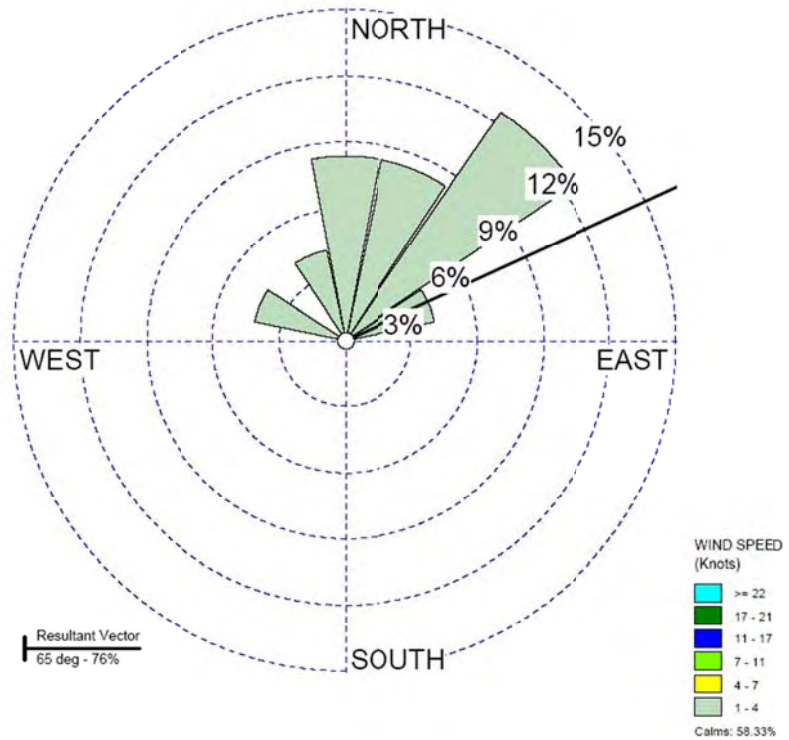


2011-07-08  
24 Hour Period

KBTL

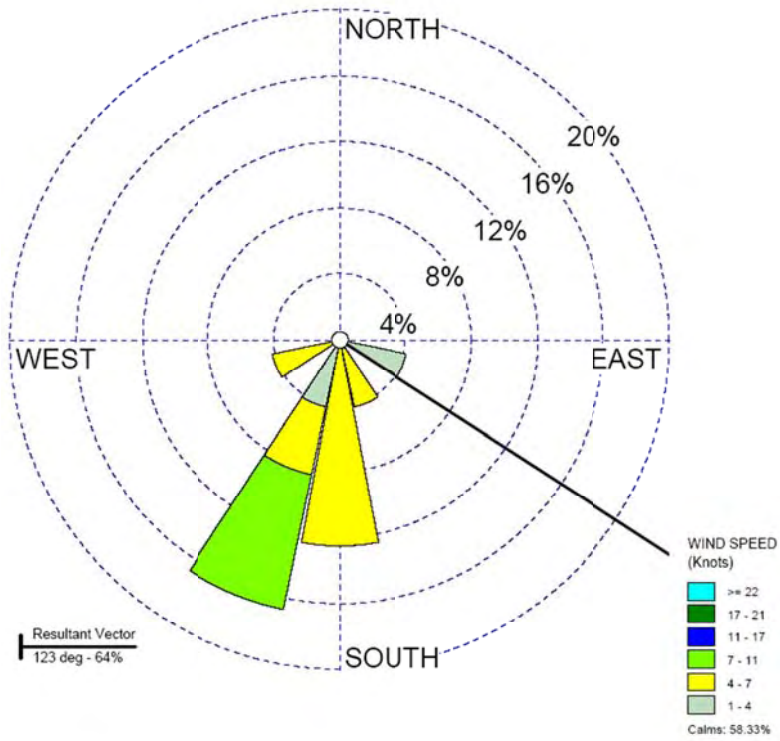


KRMY

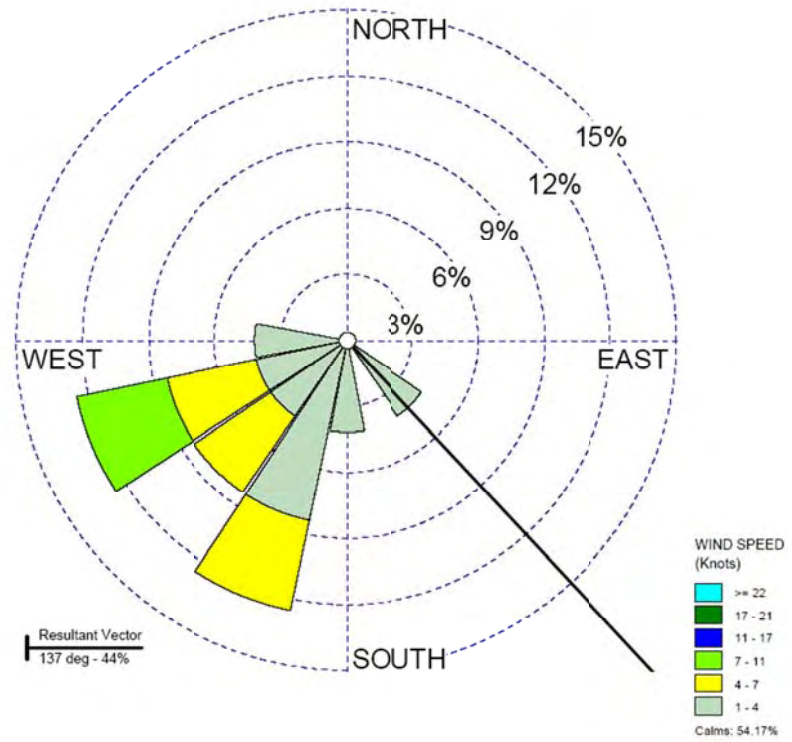


2011-07-09  
24 Hour Period

KBTL

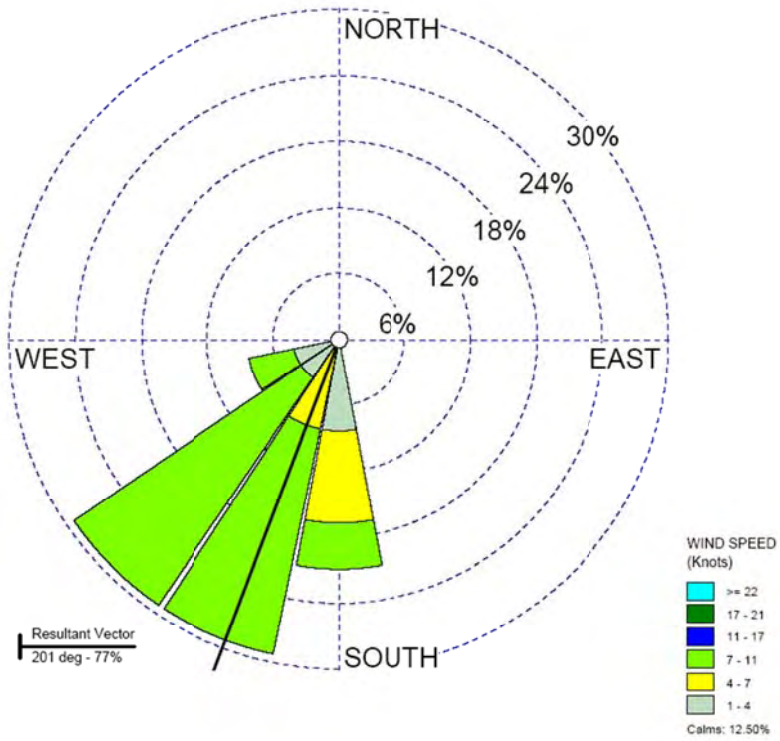


KRMY

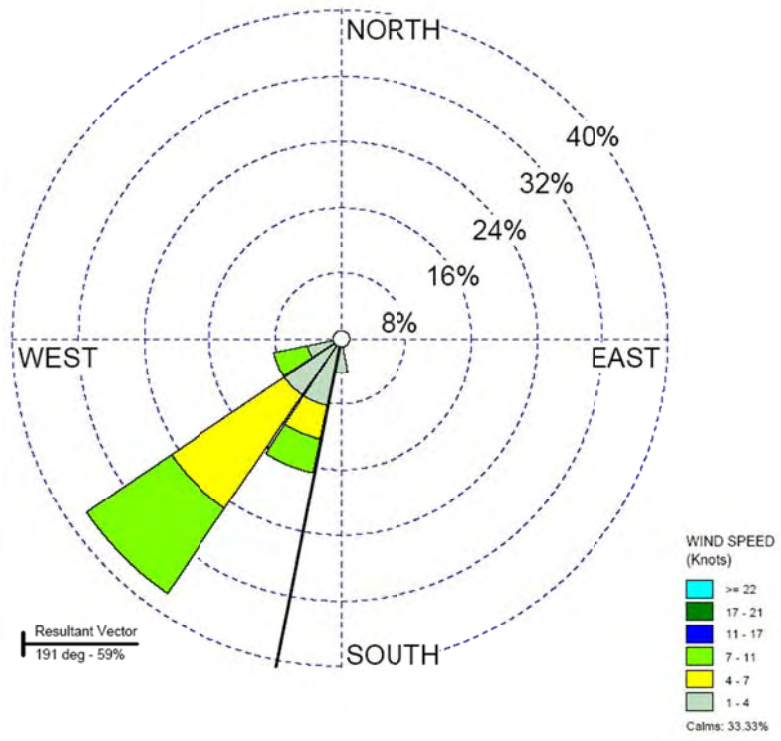


2011-07-10  
24 Hour Period

KBTL

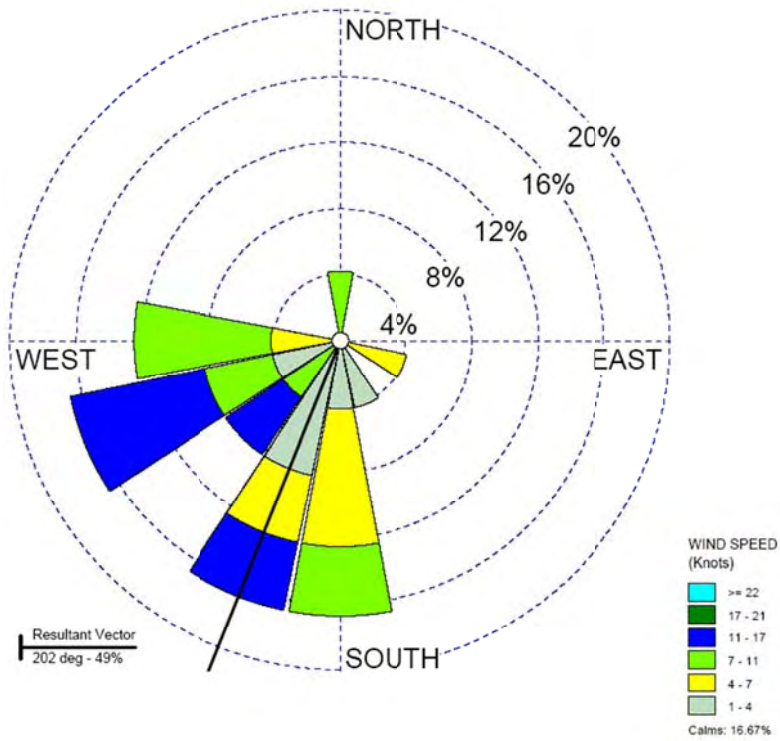


KRMY

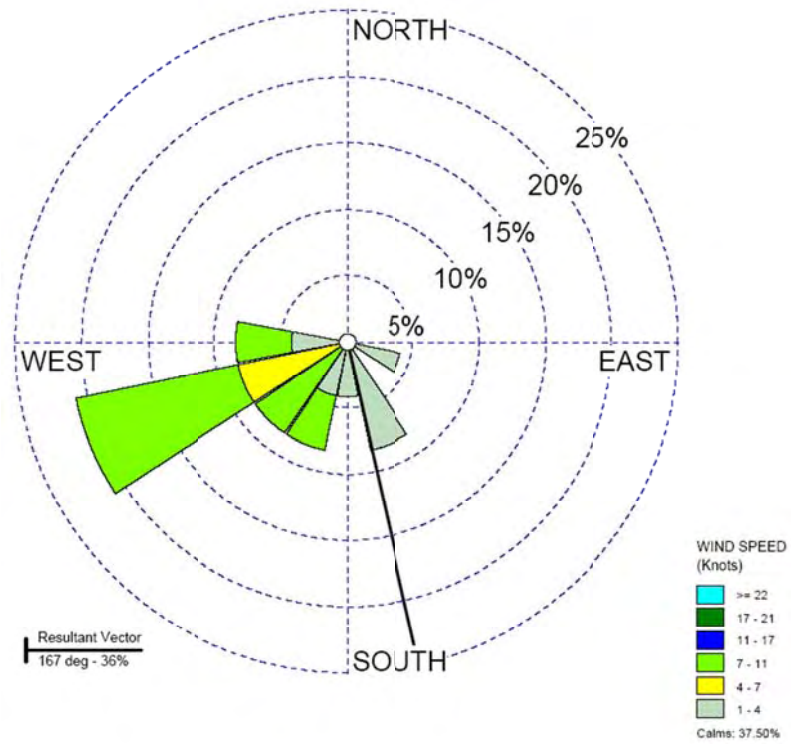


2011-07-11  
24 Hour Period

KBTL

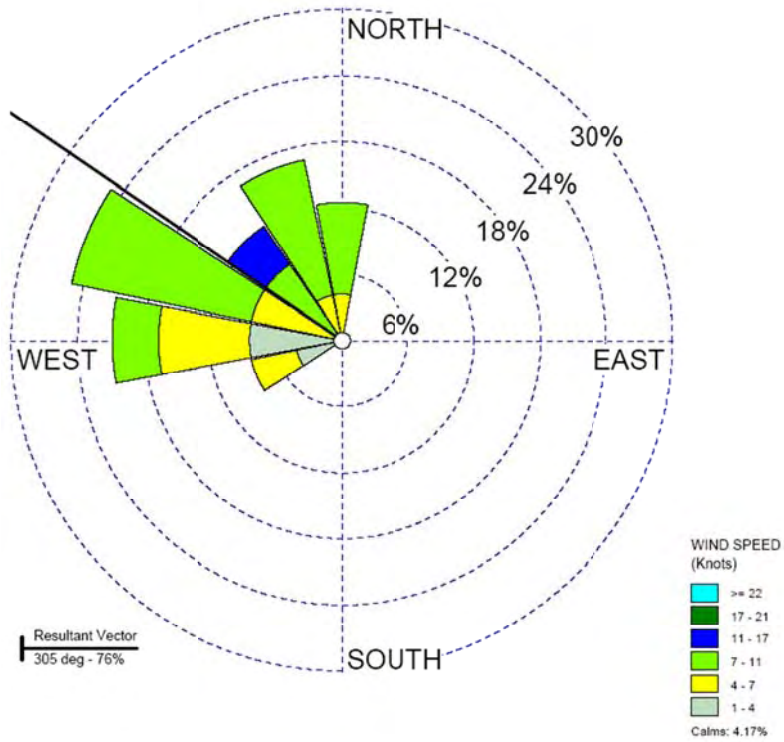


KRMY

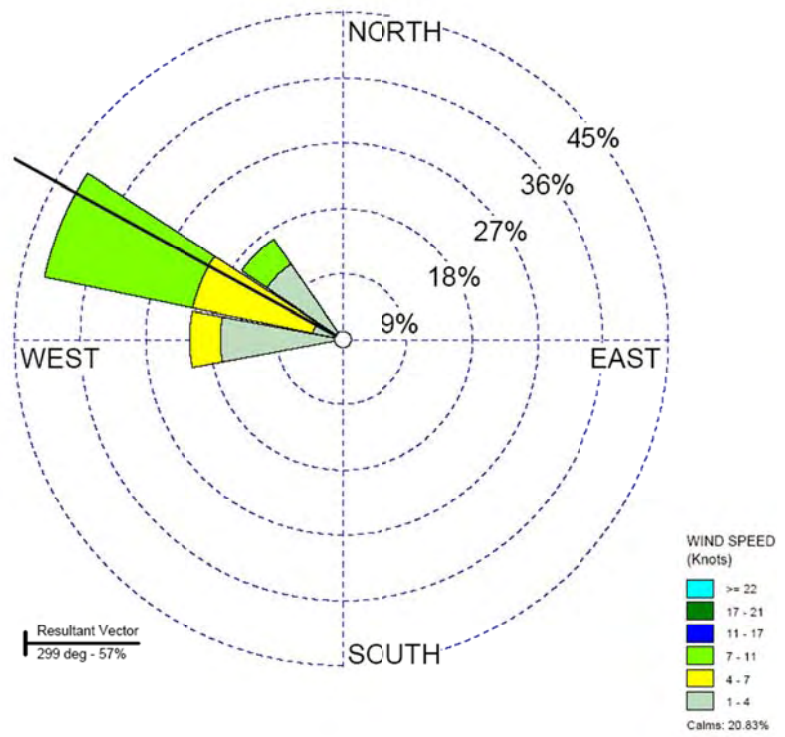


2011-07-12  
24 Hour Period

KBTL



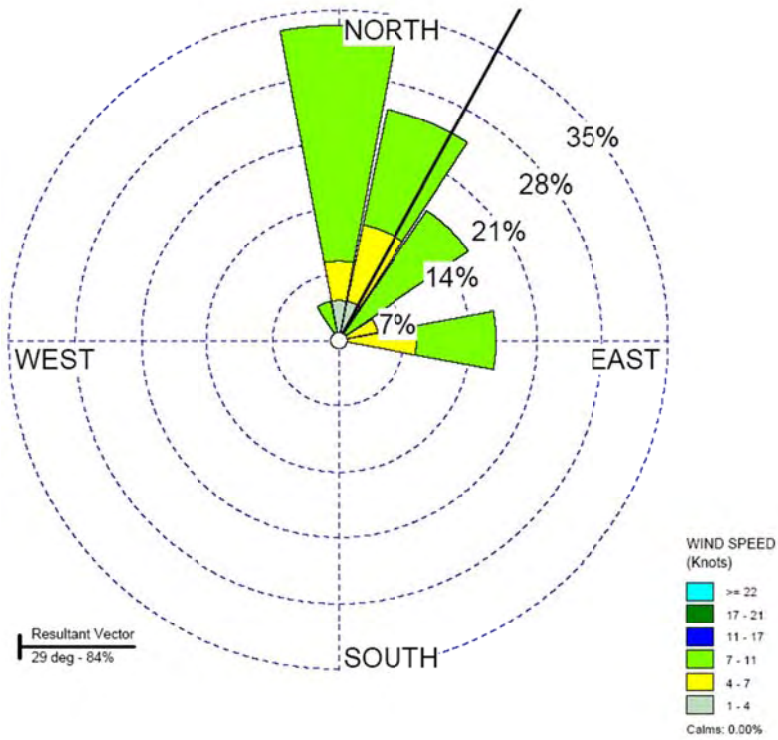
KRMV



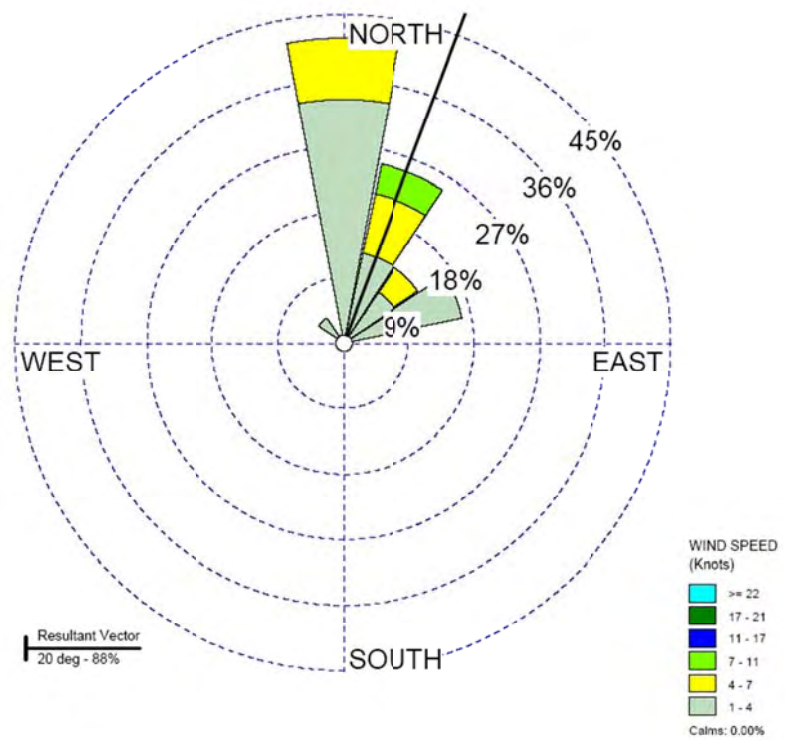


2011-07-13  
24 Hour Period

KBTL

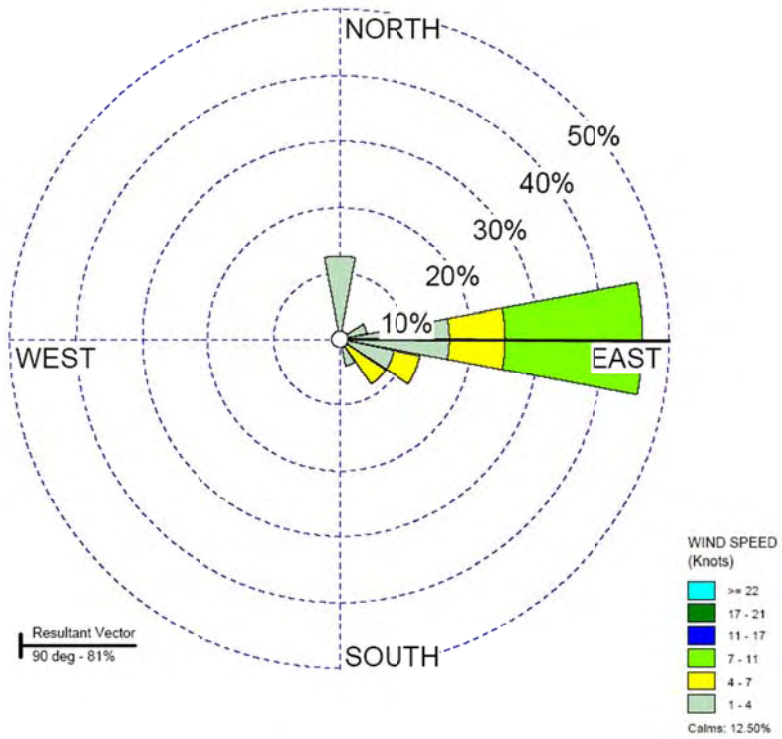


KRMY

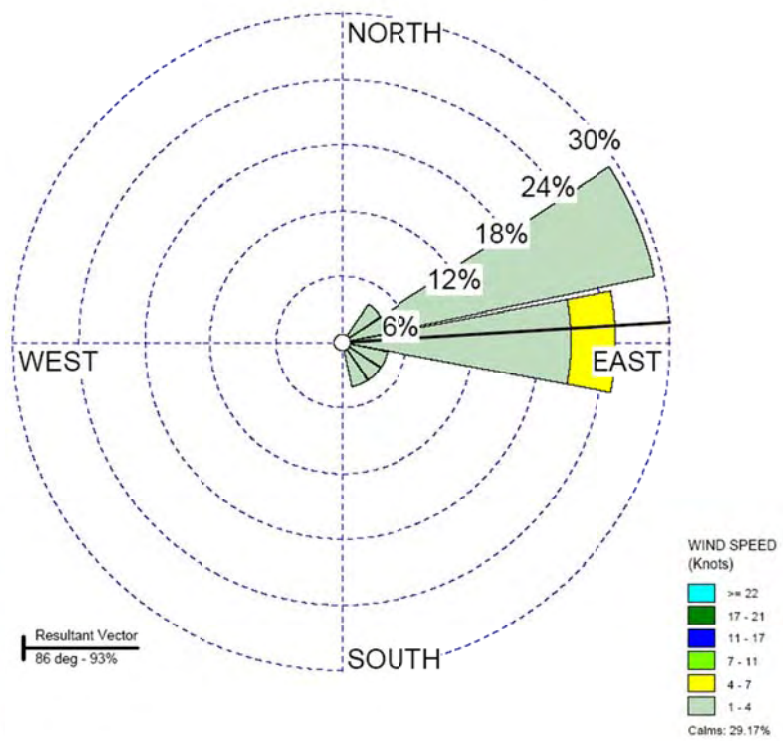


2011-07-14  
24 Hour Period

KBTL

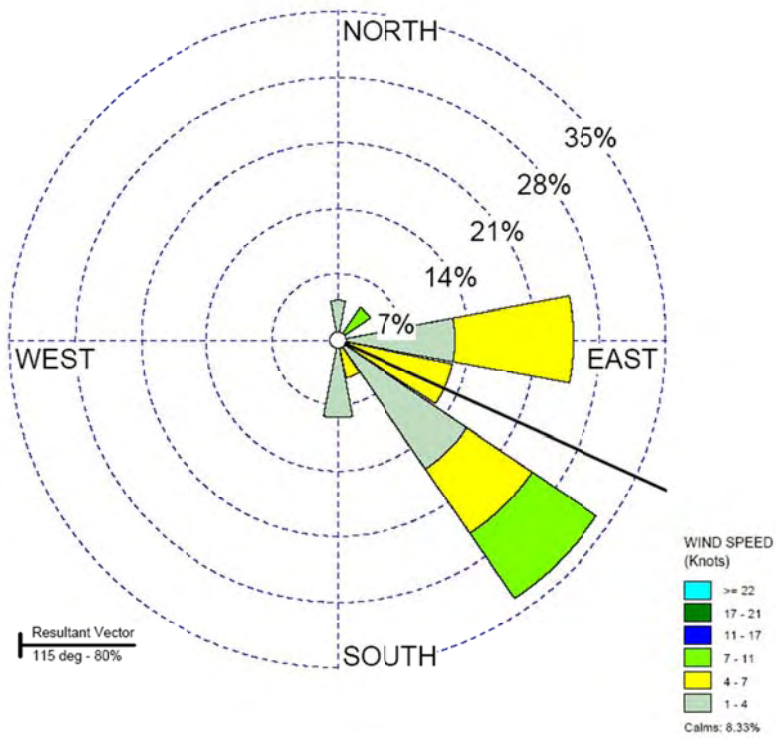


KRMY

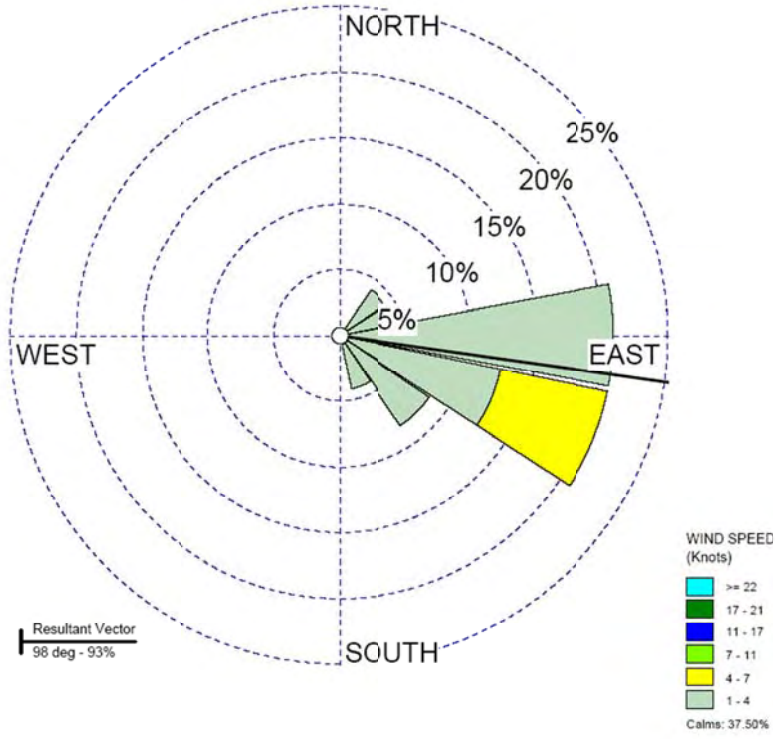


2011-07-15  
24 Hour Period

KBTL



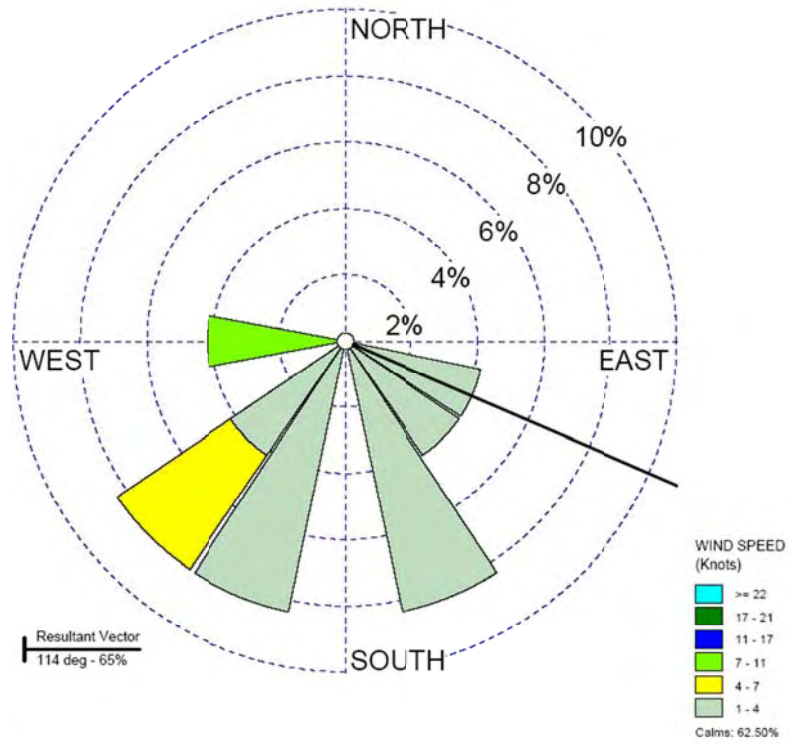
KRMY



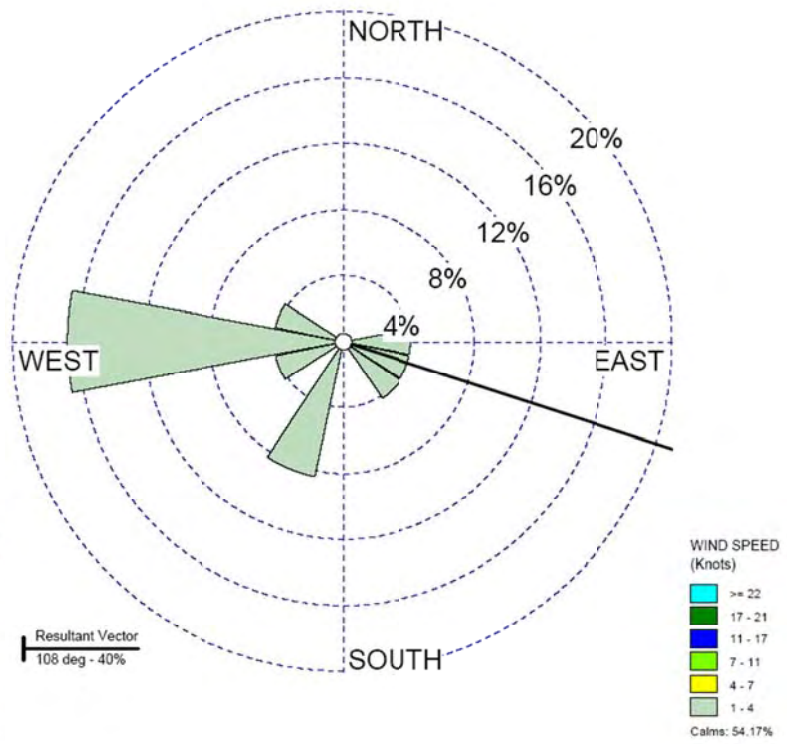


2011-07-16  
24 Hour Period

KBTL

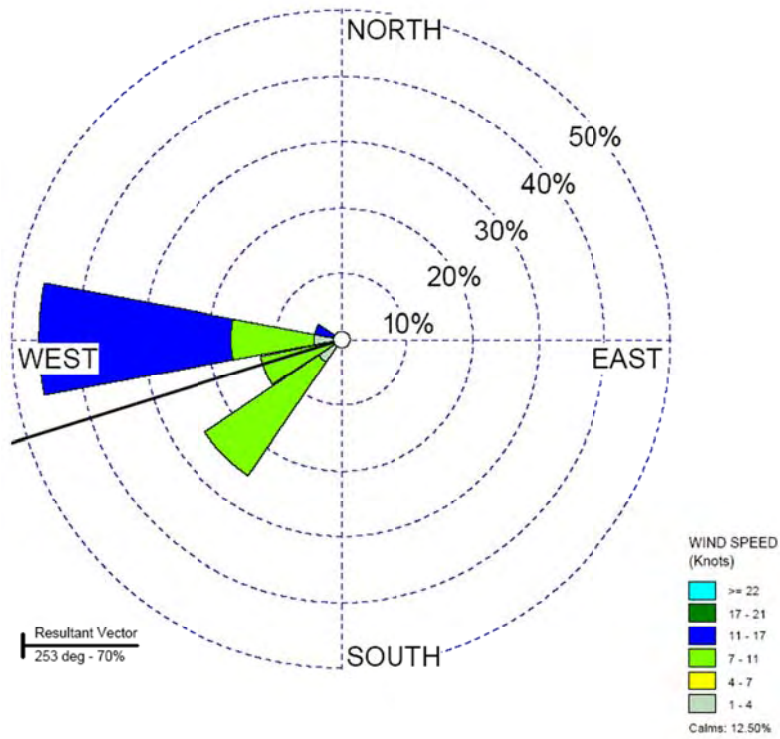


KRMY

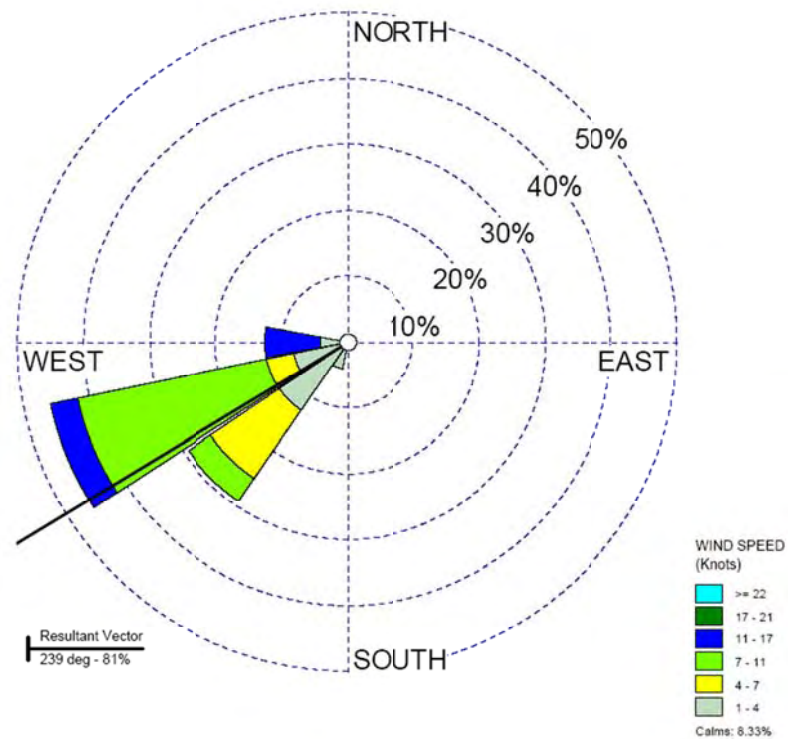


**2011-07-18**  
**24 Hour Period**

KBTL

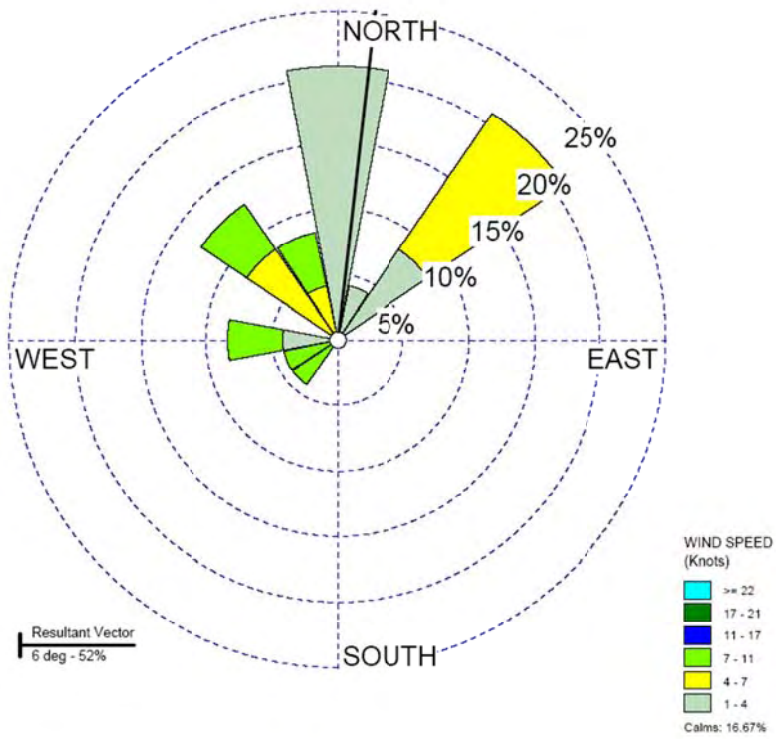


KRMY

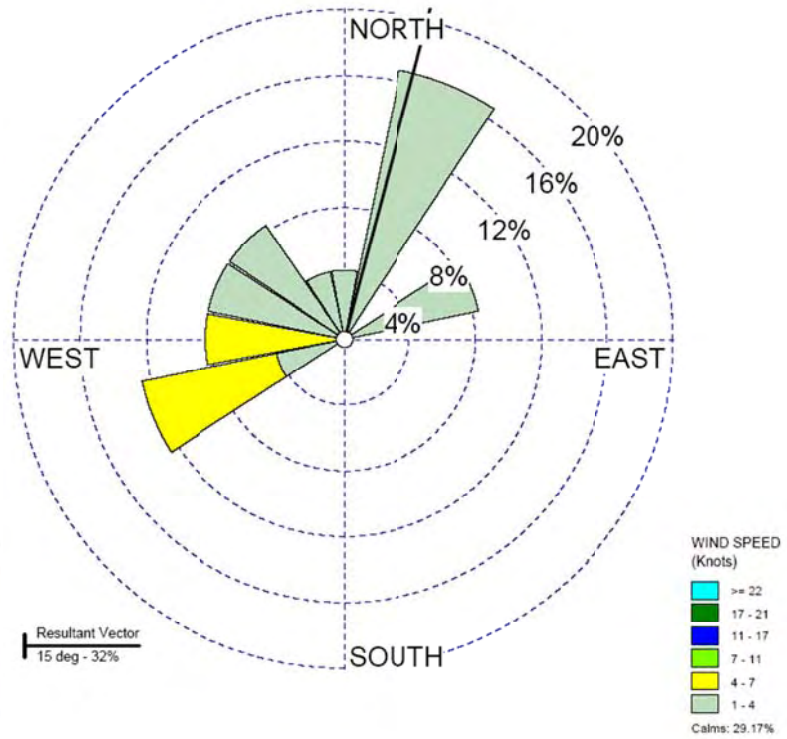


2011-07-19  
24 Hour Period

KBTL

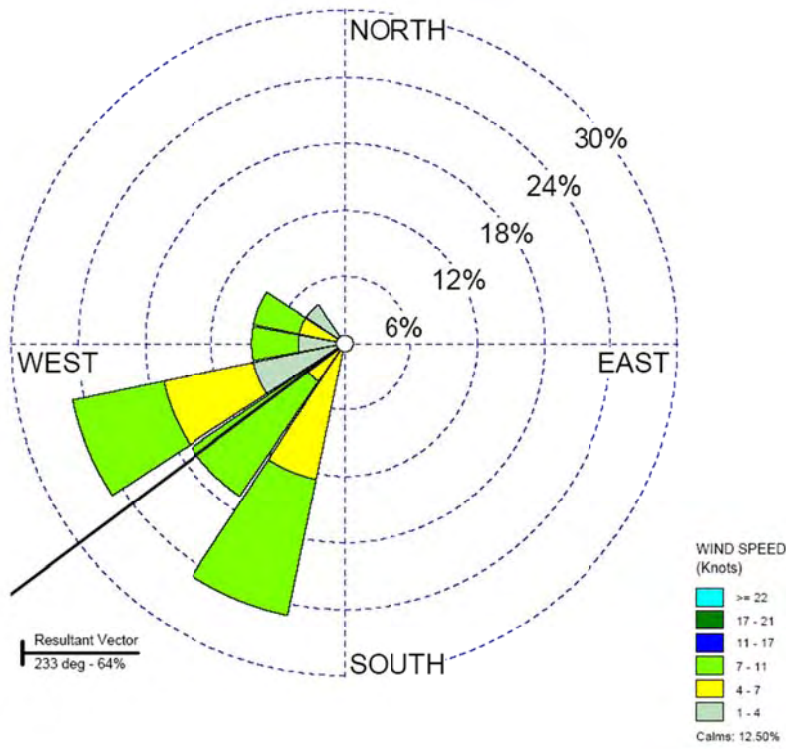


KRMY

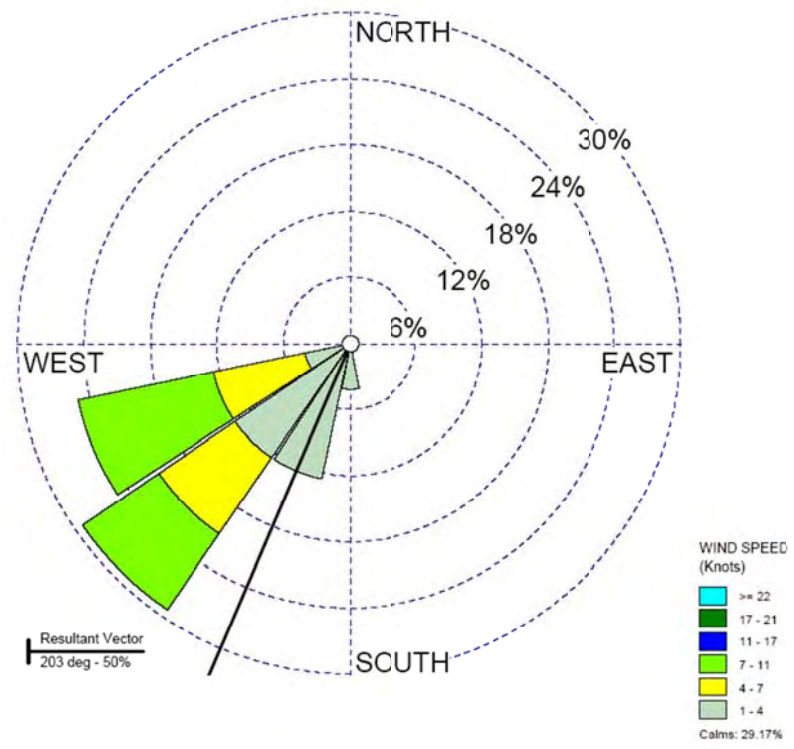


2011-07-20  
24 Hour Period

KBTL

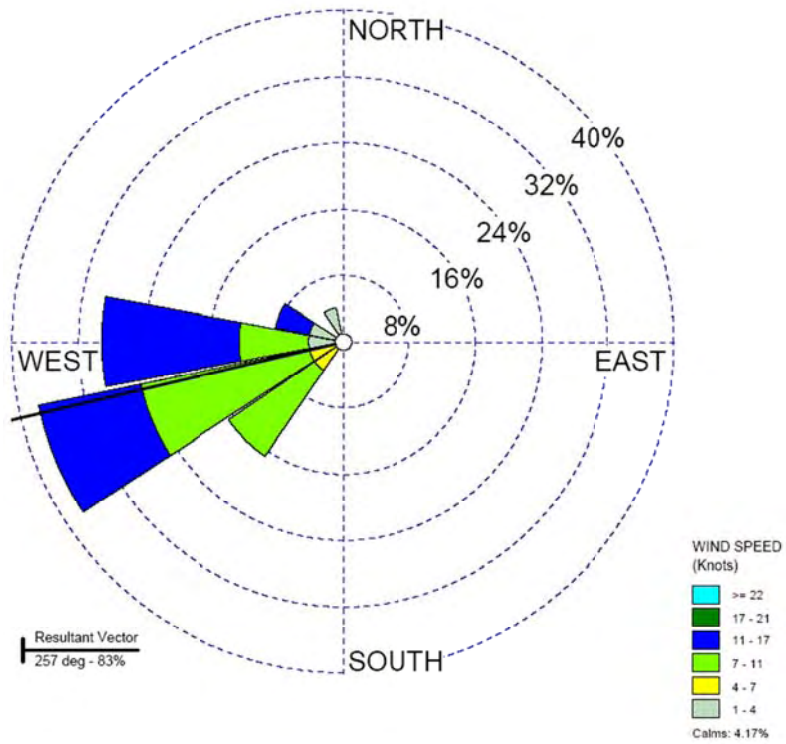


KRMY

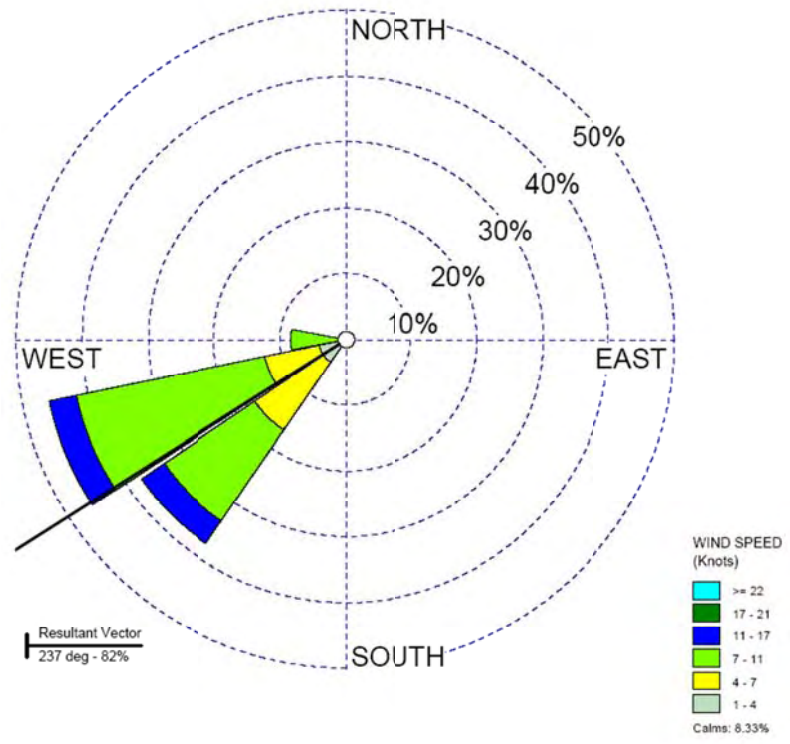


**2011-07-21**  
**24 Hour Period**

KBTL



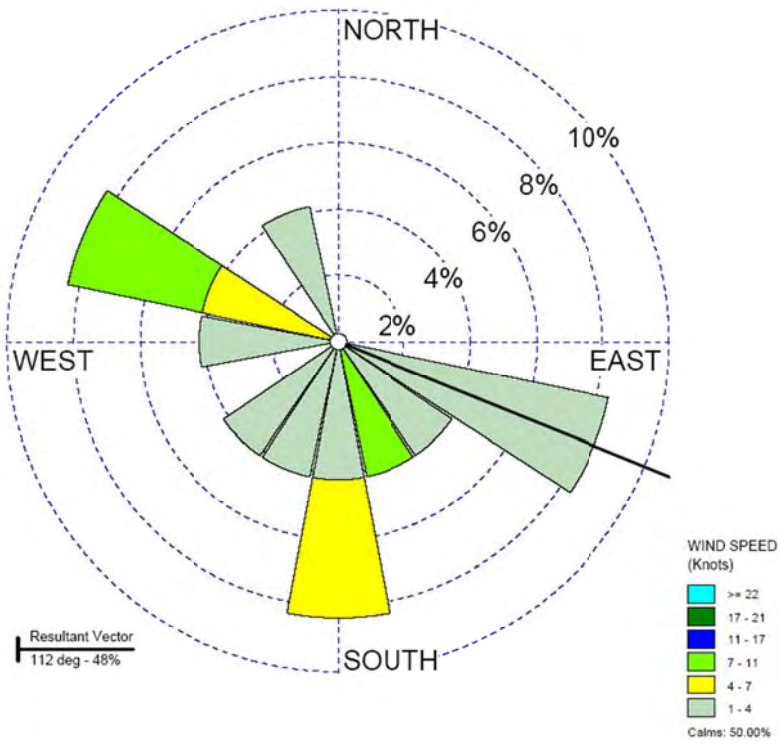
KRMV



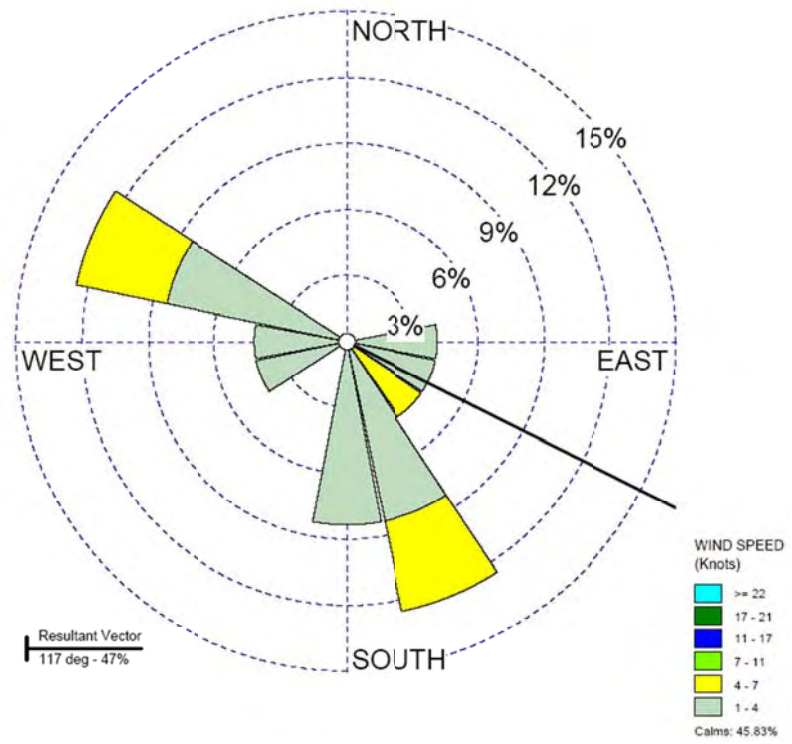


2011-07-22  
24 Hour Period

KBTL

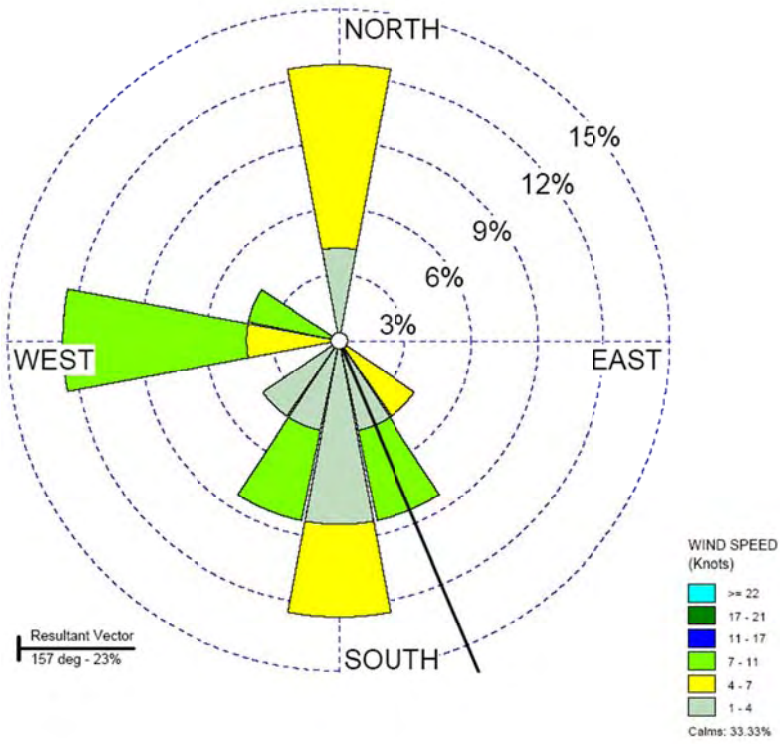


KRMY

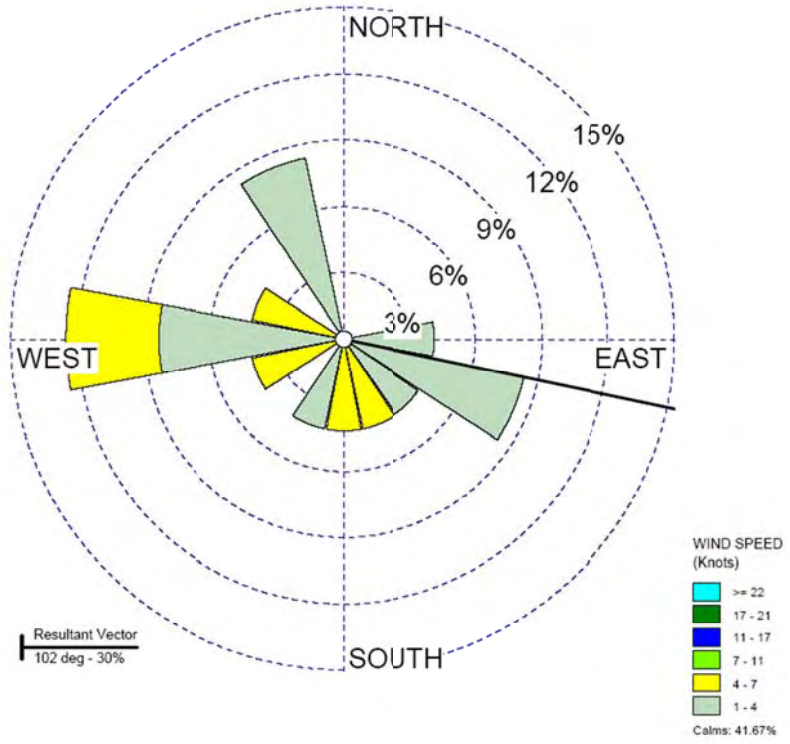


2011-07-23  
24 Hour Period

KBTL

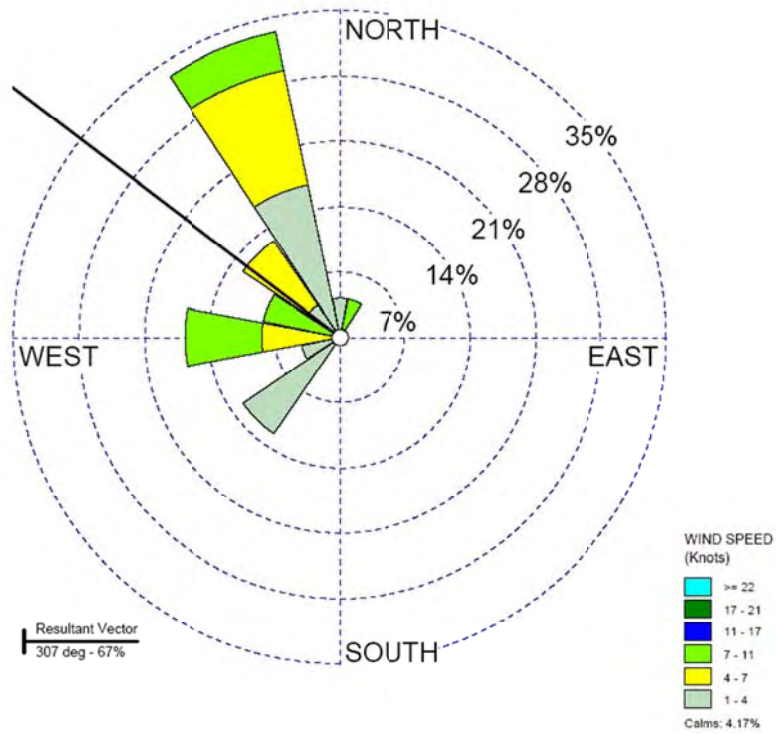


KRMY

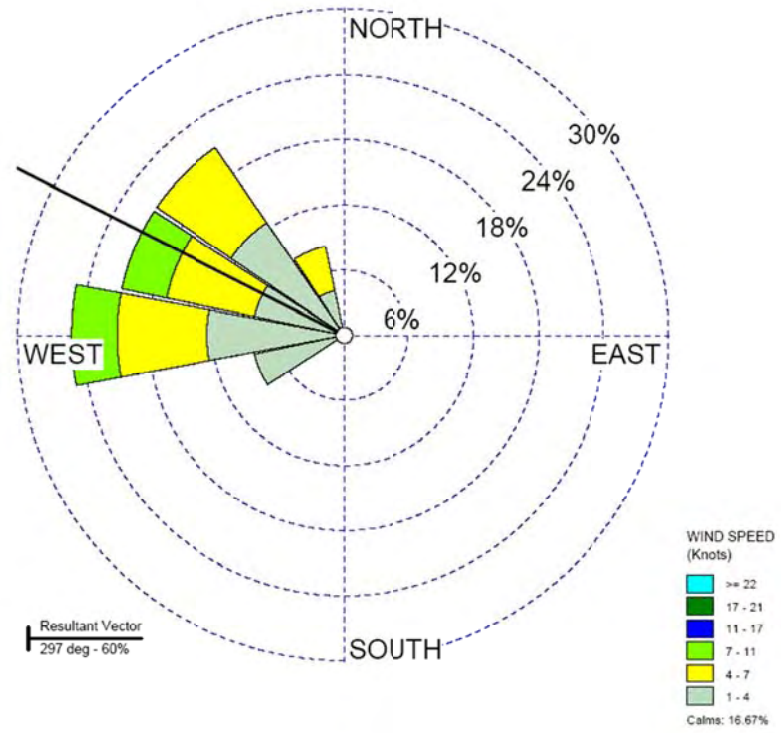


2011-07-25  
24 Hour Period

KBTL



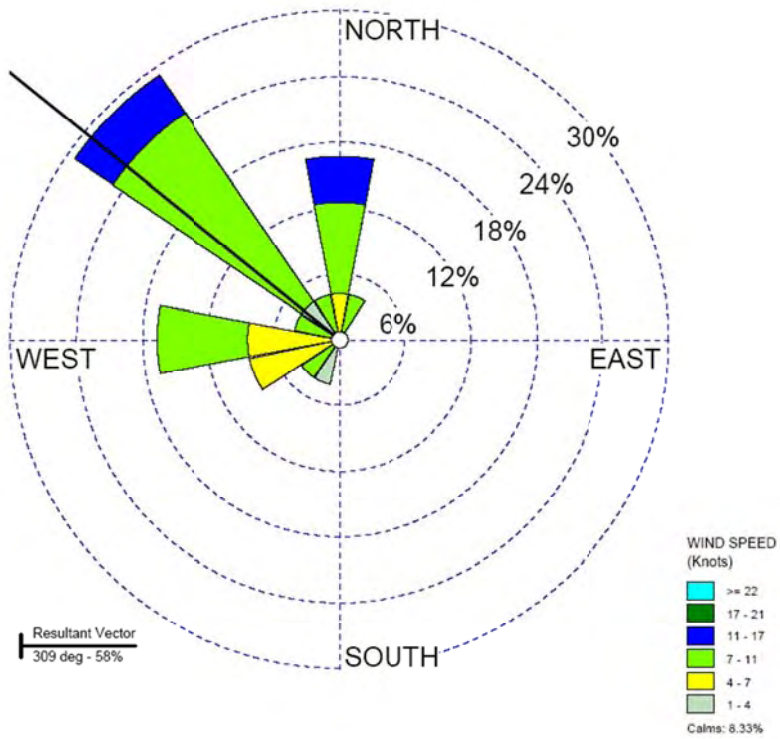
KRMY



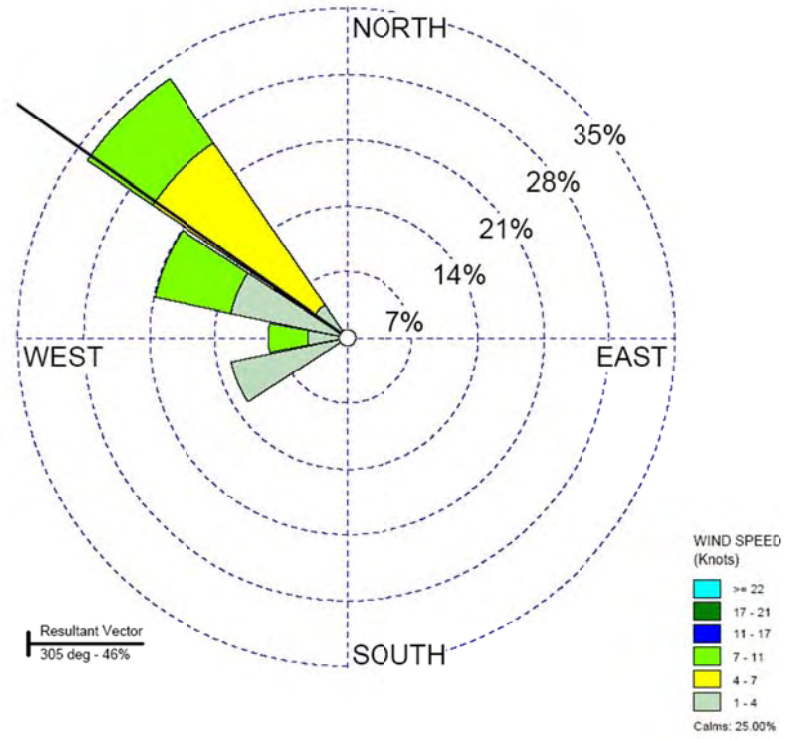


2011-07-26  
24 Hour Period

KBTL

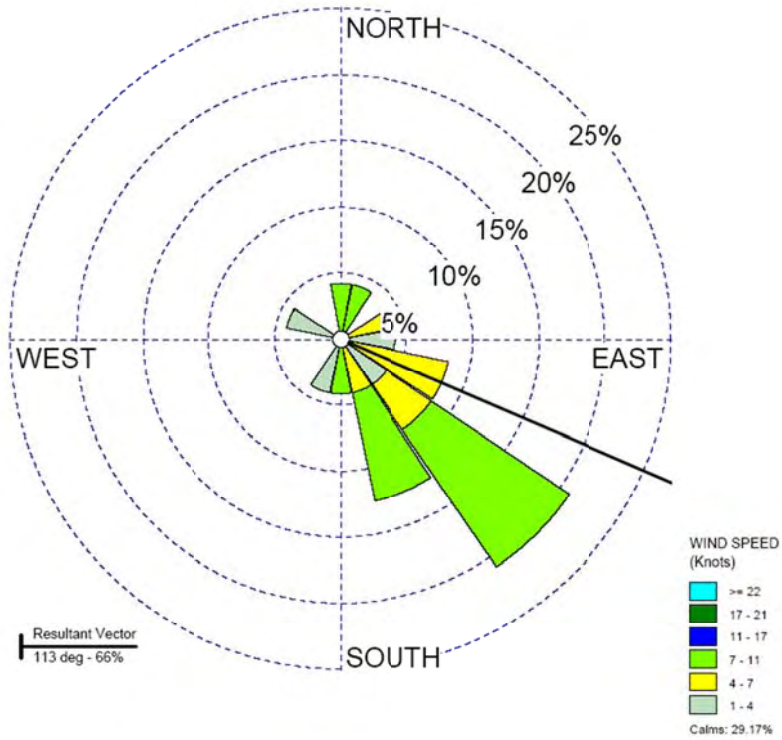


KRMY

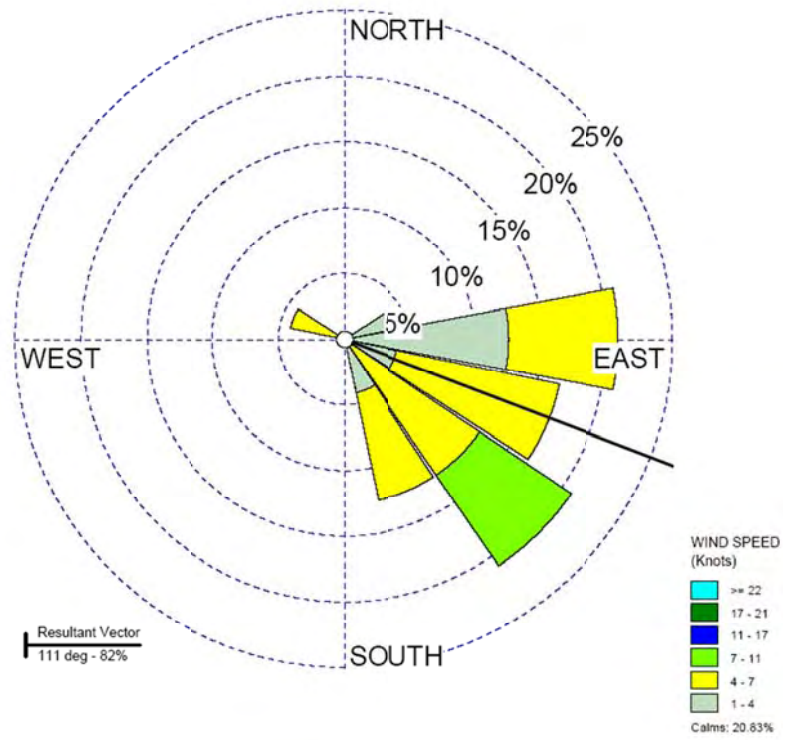


2011-07-27  
24 Hour Period

KBTL

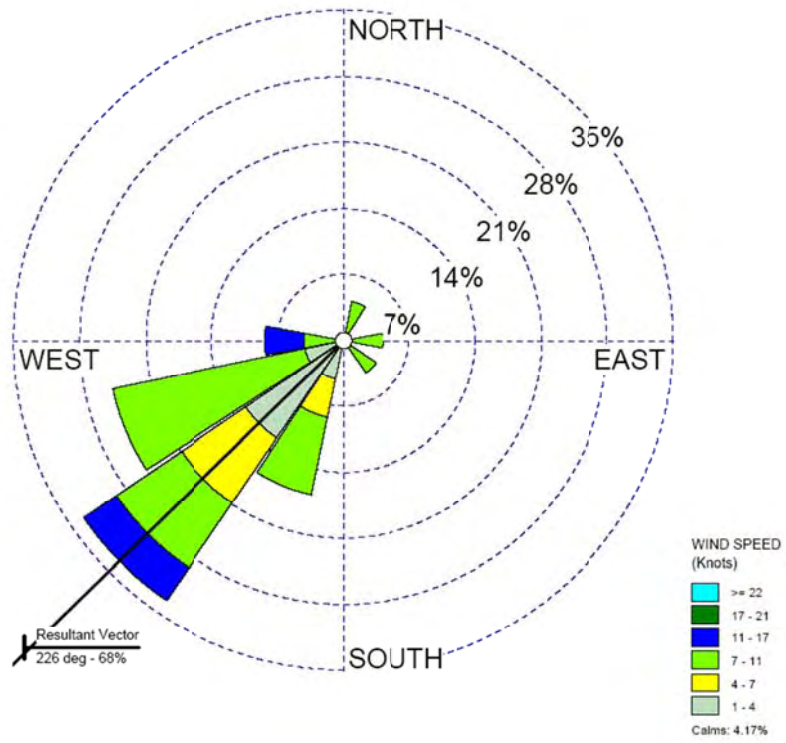


KRMV

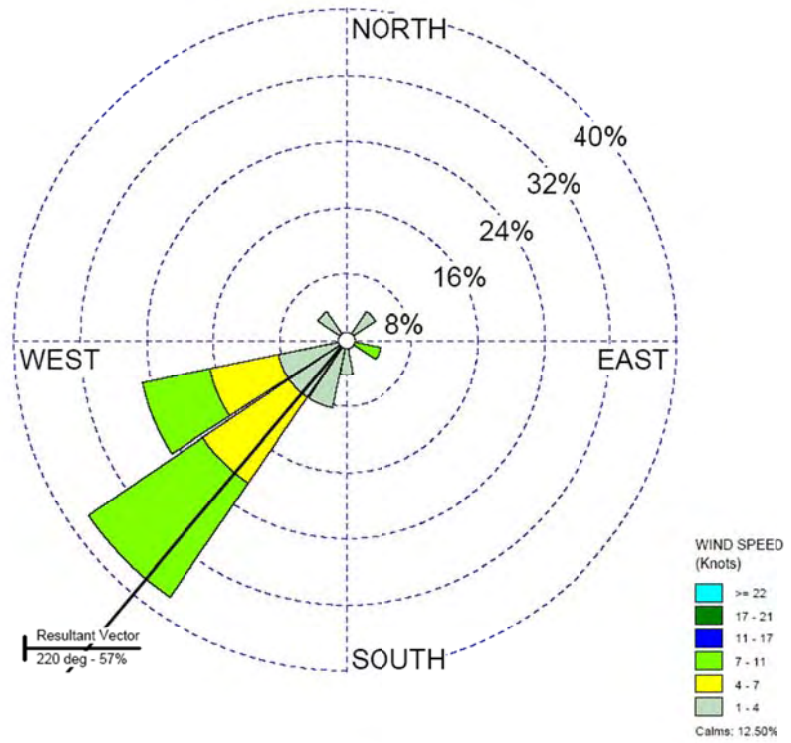


2011-07-28  
24 Hour Period

KBTL

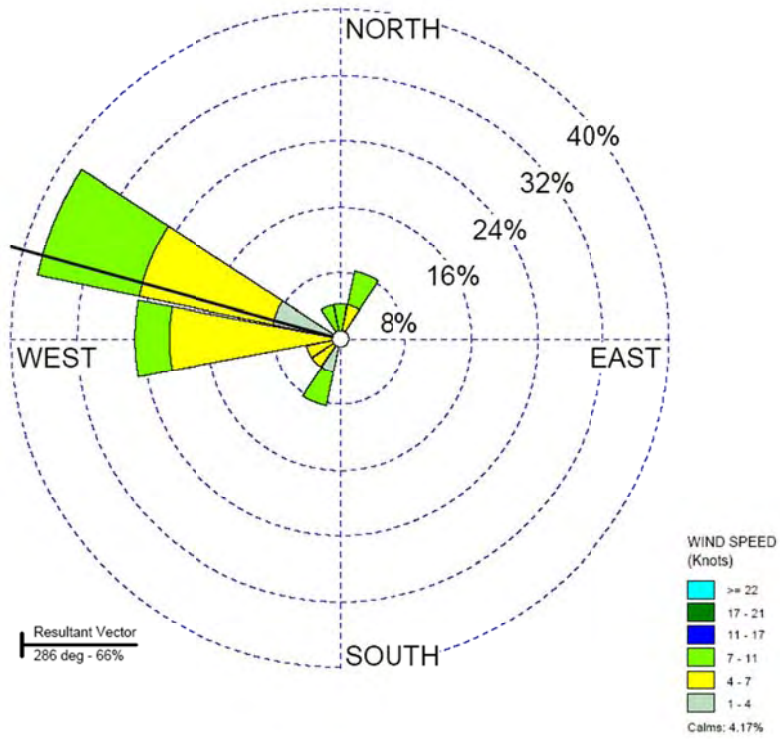


KRMV

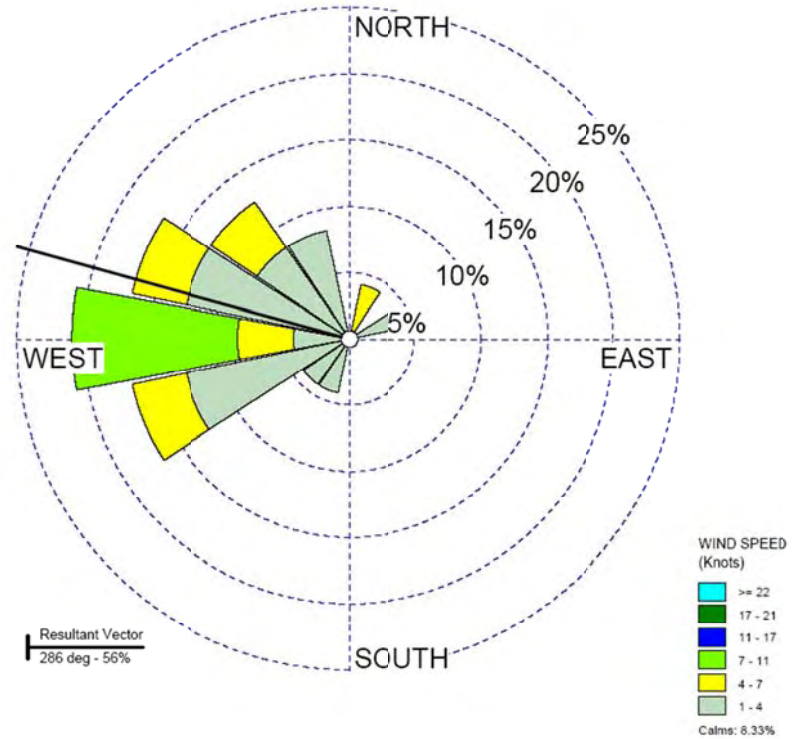


2011-07-29  
24 Hour Period

KBTL

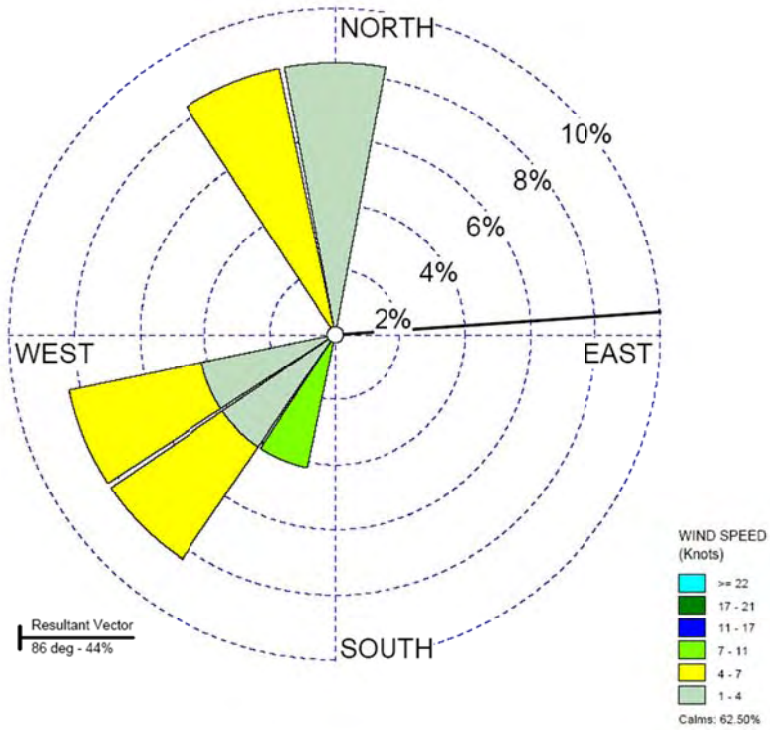


KRMV

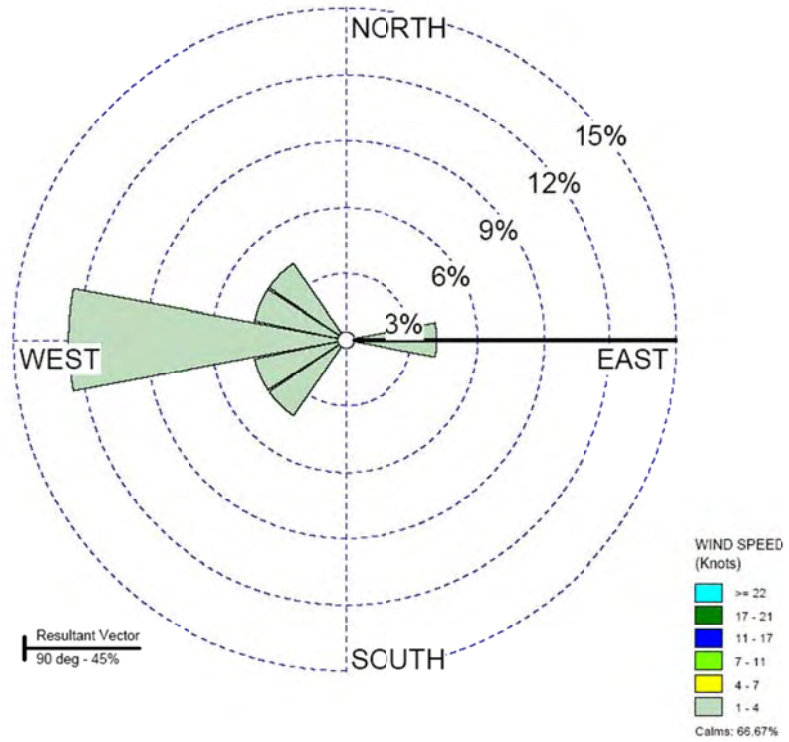


2011-07-30  
24 Hour Period

KBTL



KRMY

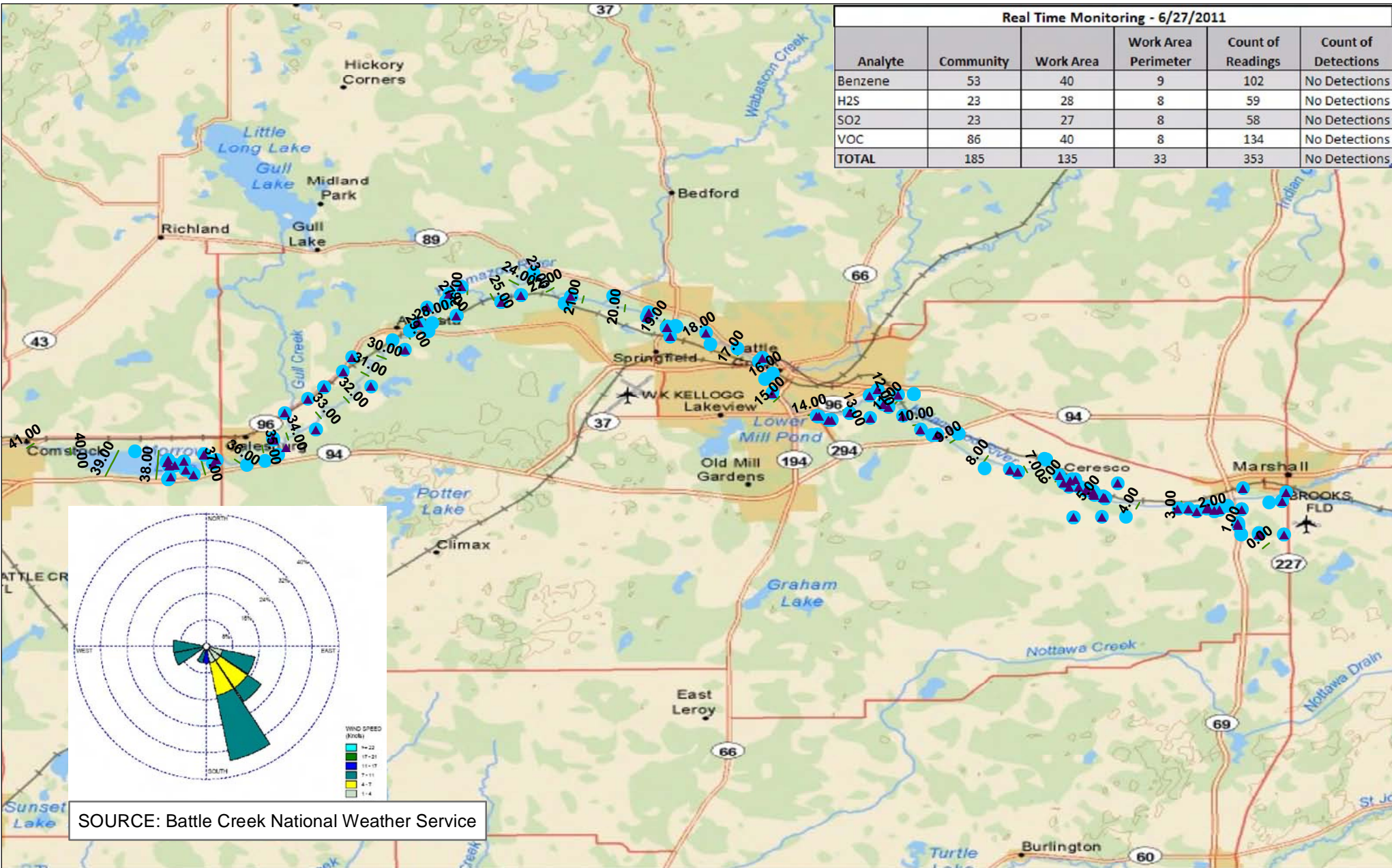


**Attachment 4**

**Representative Data Report Figures Presented to U.S. EPA**



Real Time Monitoring - 6/27/2011					
Analyte	Community	Work Area	Work Area Perimeter	Count of Readings	Count of Detections
Benzene	53	40	9	102	No Detections
H2S	23	28	8	59	No Detections
SO2	23	27	8	58	No Detections
VOC	86	40	8	134	No Detections
<b>TOTAL</b>	<b>185</b>	<b>135</b>	<b>33</b>	<b>353</b>	<b>No Detections</b>

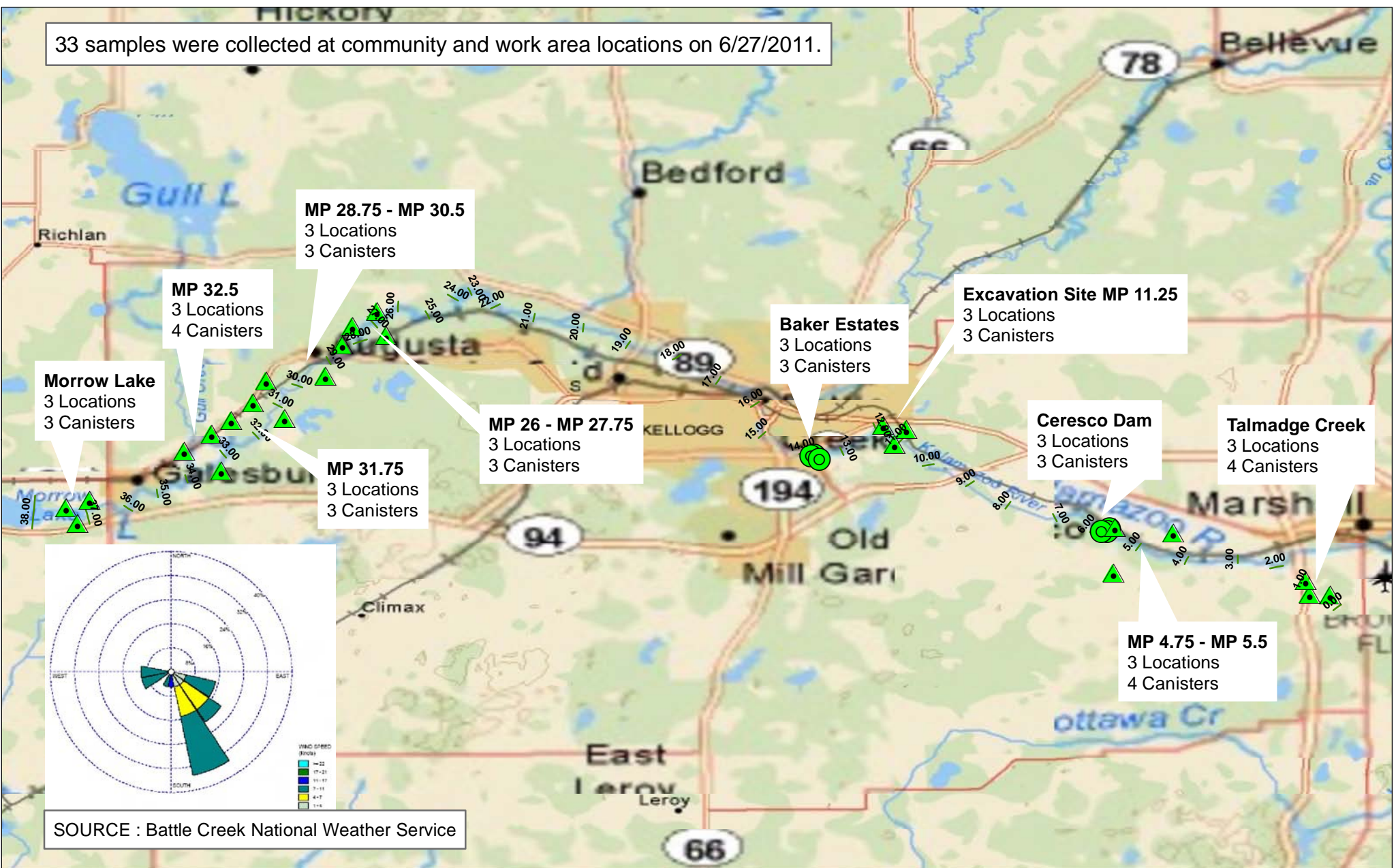


SOURCE: Battle Creek National Weather Service

	<p>Map Location</p>	<p>Real Time Readings</p> <ul style="list-style-type: none"> <li>● VOC, H<sub>2</sub>S, SO<sub>2</sub> (not detected)</li> <li>▲ Benzene (not detected)</li> <li>● Detected</li> <li>● Detected Above Screening Level</li> </ul>		<p>FIGURE 1A: AIR MONITORING OVERVIEW FOR 6/27/2011</p> <p>ENBRIDGE LINE 6B MP 608 MARSHALL, MI PIPELINE RELEASE ENBRIDGE ENERGY, LIMITED PARTNERSHIP</p>
--	---------------------	--	--	---



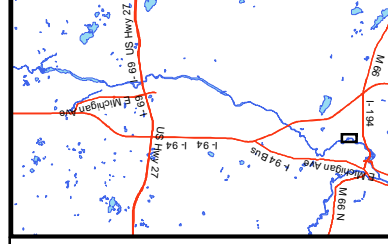
33 samples were collected at community and work area locations on 6/27/2011.



SOURCE : Battle Creek National Weather Service

	<p>Map Location</p>	<p><b>Analytical Sampling Location</b></p> <ul style="list-style-type: none"> <li> Community Sampling Location</li> <li> Work Area Sampling Location</li> </ul>	<p>Scale in Miles</p>	<p>FIGURE 1B: AIR SAMPLING LOCATIONS FOR 6/27/2011</p> <p>ENBRIDGE LINE 6B MP 608 MARSHALL, MI PIPELINE RELEASE ENBRIDGE ENERGY, LIMITED PARTNERSHIP</p>
--	---------------------	---	-----------------------	--

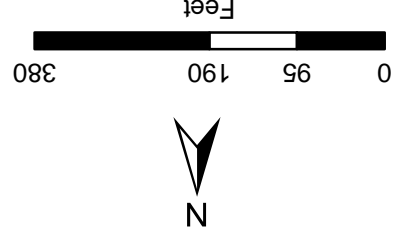




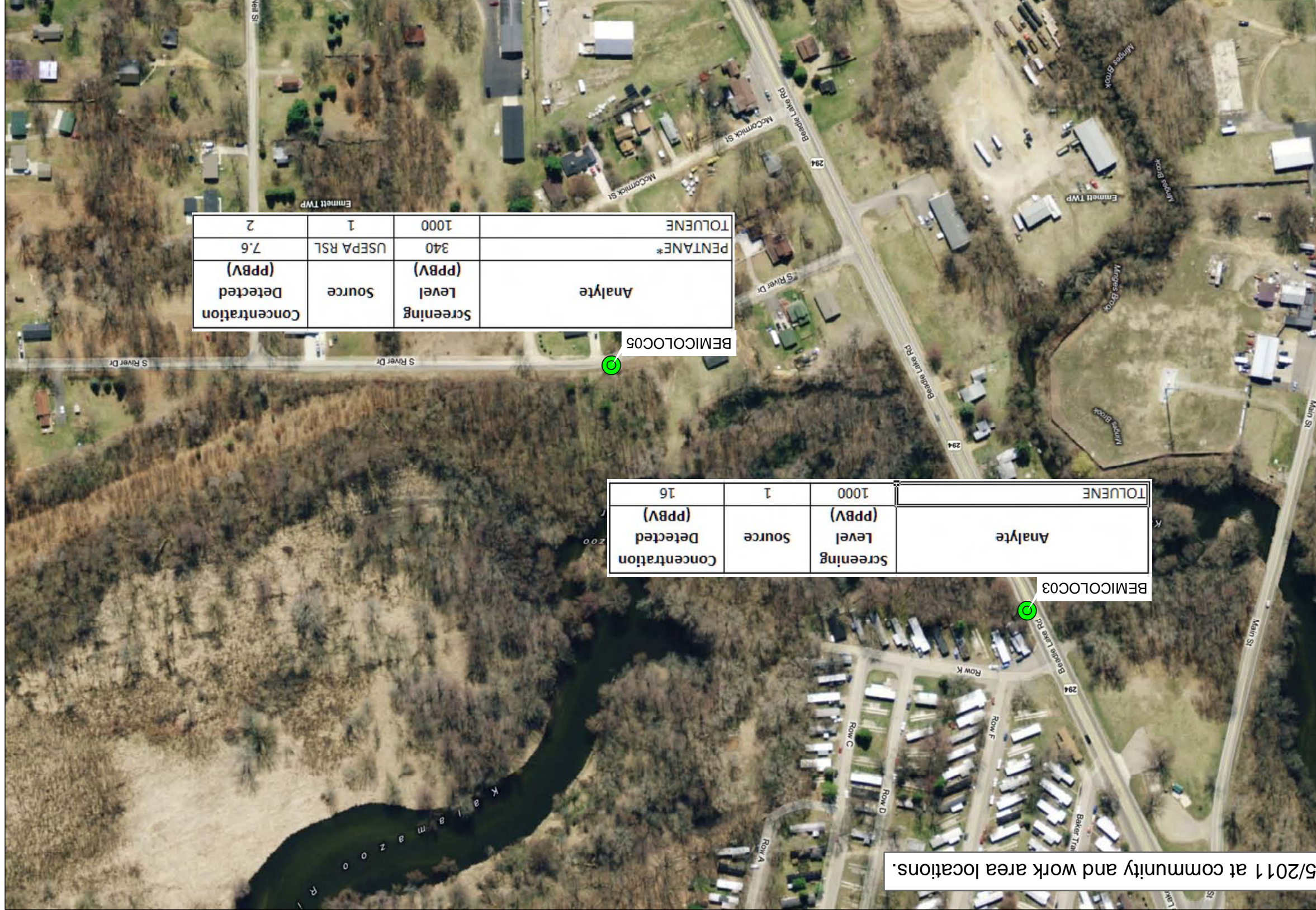
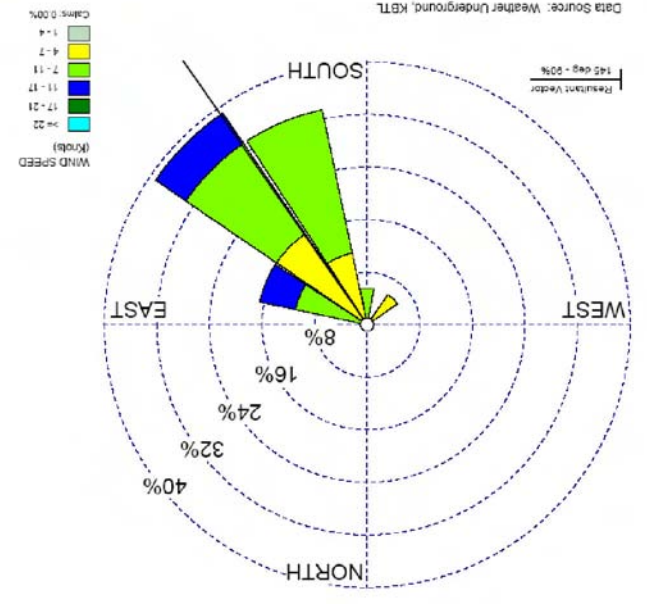
Map Location

**Legend**  
 Analytical Sampling Location

**FIGURE 2A: AIR SAMPLING - BAKER ESTATES  
 DETECTIONS LOCATIONS**  
 6/15/2011  
 ENBRIDGE LINE 6B MP 608  
 MARSHALL, MI PIPELINE RELEASE  
 ENBRIDGE ENERGY, LIMITED PARTNERSHIP



**Source KBTL**  
 Data collected 3.6 miles west of Baker Estates.

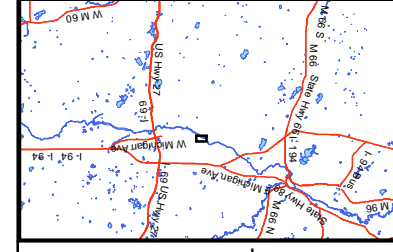


Analyte	Screening Level (PPBV)	Source	Concentration Detected (PPBV)
PENTANE*	340	USEPA RSL	7.6
TOLUENE	1000		2

Analyte	Screening Level (PPBV)	Source	Concentration Detected (PPBV)
TOLUENE	1000		16

25 samples were collected on 6/15/2011 at community and work area locations.





Map Location

**Legend**  
 Analytical Sampling Location

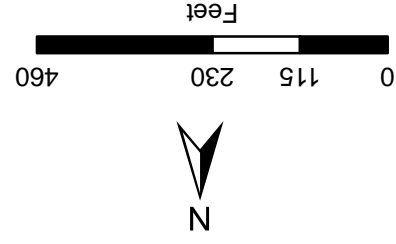
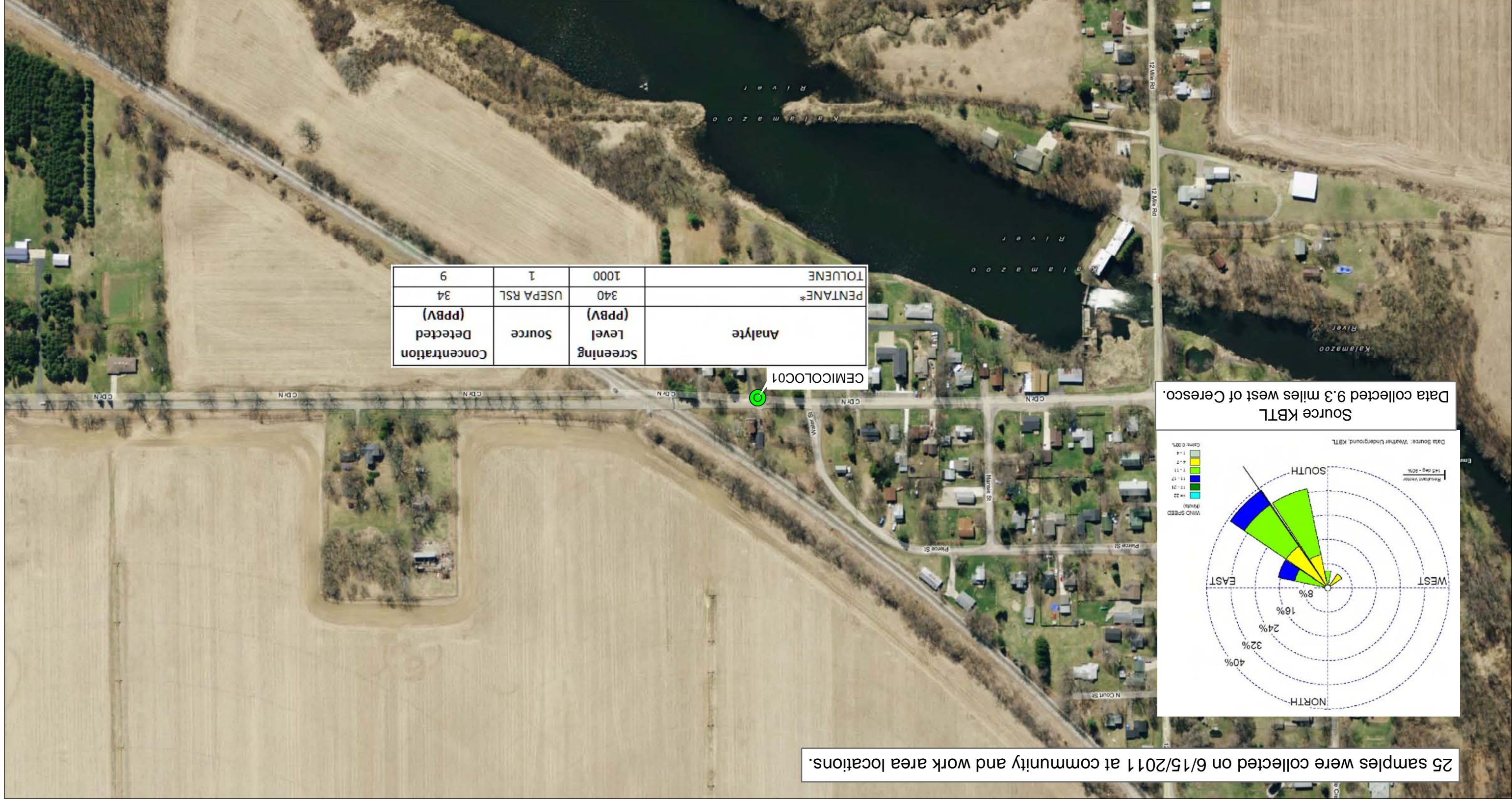


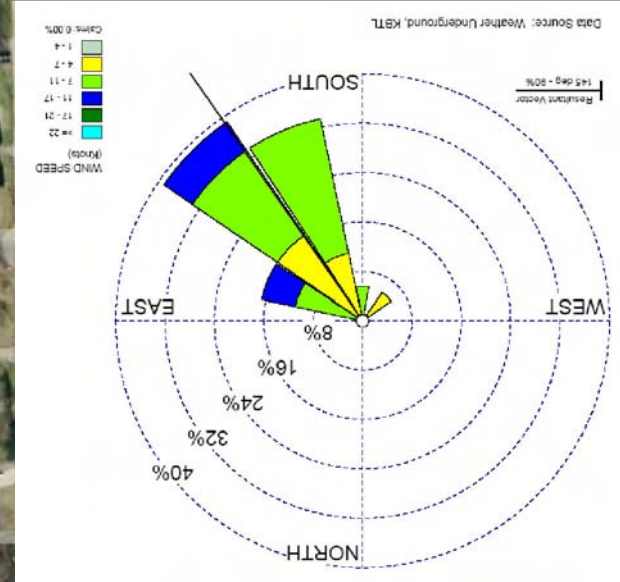
FIGURE 2B: AIR SAMPLING - CERESCO  
 DETECTIONS LOCATIONS  
 6/15/2011  
 ENBRIDGE LINE 6B MP 608  
 MARSHALL, MI PIPELINE RELEASE  
 ENBRIDGE ENERGY, LIMITED PARTNERSHIP



Analyte	Screening Level (PPBV)	Source	Concentration Detected (PPBV)
PENTANE*	340	USEPA RSL	34
TOLUENE	1000	1	9

CEMICOLOC01

Source KRTL  
 Data collected 9.3 miles west of Ceresco.



25 samples were collected on 6/15/2011 at community and work area locations.