




**DuPont Spruance Plant**  
**EPA ID# VAD009305137**  
**5401 Jefferson Davis Highway**  
**Richmond, VA 23234**



-  Entire Facility
-  SWMU 3 - Former Site Landfill, North
-  SWMU 50 - Aramid Fibers Plant II - Former Solvent Recovery and Waste Storage Area

0 0.125 0.25 0.5 0.75  
Miles

Source: Esri, DigitalGlobe, GeoEye, Earthstar Geographics, CNES/Airbus DS, USDA, USGS, AEX, Getmapping, Aerogrid, IGN, IGP, swisstopo, and the GIS User Community