




EnviroAtlas Update Bulletin

Keep up with the latest in EnviroAtlas news

EnviroAtlas Case Study for Education



Are you an educator who is interested in using maps to teach environmental concepts?

Check out our new educational case study on building a greenway.

[Download the case study teaching packet »](#)

New Data Available

EnviroAtlas has multiple new data sets available, including data on the built environment and a new EnviroAtlas community.

Built Environment Data

Approximately 40 data layers related to location efficiency, available for the nation at the census block group level.


- **Demographics** - e.g., households and workers
- **Housing** - e.g., housing units and residential density
- **Employment** - e.g., total employment,

IN THIS UPDATE

Bringing new features to you!

- Educational Case Study
- New Data Available
- Eco-Health Browser Update

Eco-Health Browser Update



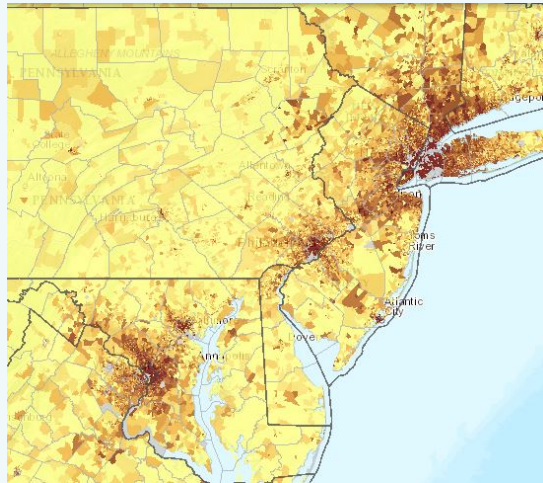
The Eco-Health Relationship Browser explores the relationship between ecosystem services and over 30 related health outcomes. The literature in the Browser has been updated through 2013.

We are currently working to summarize the literature from 2014 and 2015 for inclusion in the near future.

[Go to the Browser »](#)

employment diversity, job density and employment by sector

- **Accessibility** - e.g., transit service, street intersection density, commute modes/commute times



Pictured: Percent of workers who commute to work by public transportation

Access these maps from the People and Built Spaces - National tab in the Interactive Map.

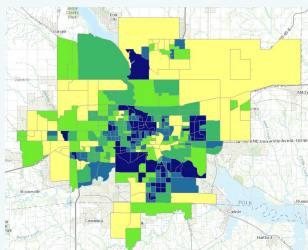
[Learn more about EnviroAtlas data organization »](#)

National Land Cover Data (NLCD)

We now provide the NLCD for the contiguous U.S. for the years 1992, 2001, 2006, and 2011 (includes AK).

While previous versions of the NLCD are provided, users should be cautious if attempting to make comparisons across years; the methods for developing these data vary between iterations.

Access these maps from the supplemental data tab in the Interactive Map.



Des Moines, IA

Over 100 fine scale metrics are now available for Des Moines and vicinity, including the one meter resolution land cover.

Call for Stakeholder Input

We are making some changes to our mapping application, and we want your input. Are you an EnviroAtlas user who is willing to provide feedback on our new map while we are in the development phase?

[Contact us!](#)

Keep in Touch

You may have seen members of the EnviroAtlas team recently!

Multiple team members presented at the IALE conference in Asheville, NC. *Presentations available online soon.*

We were also recently in Milwaukee, WI for their Sustainability Summit, at Old Dominion University speaking on eco-health, and in Charleston, SC this week!

We won't fill up your inbox with presentation notifications, but be sure to follow [@EPAresearch](#) to keep track of where we'll be next. Tweet us using [#EnviroAtlas](#) and let us know we'll see you there!