

Ecology and Environment, Inc. 2015. Lower Hackensack River, Bergen and Hudson Counties, New Jersey, Preliminary Assessment, Technical Direction Document Number: 15-03-0008. USEPA, Region 2, New York, NY. September 2015. 122 pages.

**Lower Hackensack River  
Bergen and Hudson Counties  
New Jersey**

**PRELIMINARY ASSESSMENT**

**Technical Direction Document Number: 15-03-0008**

**September 2015**

**Prepared for:**

**UNITED STATES ENVIRONMENTAL PROTECTION AGENCY  
Region 2  
290 Broadway  
New York, NY 10007-1866**

**Prepared by:**

**ECOLOGY AND ENVIRONMENT, INC.  
368 Pleasant View Drive  
Lancaster, New York 14086**

# Table of Contents

Section	Page
<b>1</b>	<b>Introduction ..... 1-1</b>
<b>2</b>	<b>Site Background..... 2-1</b>
2.1	Site Location ..... 2-1
2.2	Site Description ..... 2-1
2.2.1	Regional Description ..... 2-1
2.2.2	Land Use ..... 2-3
2.2.3	Landmarks ..... 2-4
2.3	History of River Use ..... 2-4
2.4	Potential Sources ..... 2-5
2.4.1	Environmental Record Sites ..... 2-6
2.4.2	NPL Sites ..... 2-8
2.4.2.1	Standard Chlorine ..... 2-8
2.4.2.2	PJP Landfill Site ..... 2-8
2.4.2.3	Ventron/Velsicol Site/Berry's Creek Study Area (BCSA) ..... 2-10
2.4.2.4	Scientific Chemical Processing Site ..... 2-10
2.4.2.5	Universal Oil Products Site..... 2-11
2.5	START Site Visit ..... 2-12
<b>3</b>	<b>Surface Water Migration Pathway..... 3-1</b>
3.1	Contaminated Sediments ..... 3-1
3.2	Human Food Chain Targets ..... 3-3
3.3	Environmental Targets ..... 3-4
<b>4</b>	<b>Summary and Conclusions ..... 4-1</b>
<b>5</b>	<b>References..... 5-1</b>

Tables

Figures

## **Appendix**

<b>A</b>	<b>EDR Record Search .....</b>	<b>A-1</b>
<b>B</b>	<b>Photographic Documentation .....</b>	<b>B-1</b>
<b>C</b>	<b>NOAA Data.....</b>	<b>C-1</b>

# List of Tables

<b>Table</b>	<b>Page</b>
2-1 Land Use Categories .....	T-3
2-2 Land Use in Study Area.....	T-4
2-3 Historic Places on Lower Hackensack River.....	T-4
2-4a Summary of EDR Record Findings for the Main Stem of the Hackensack River.....	T-5
2-4b Summary of EDR Record Findings for Hackensack Meadowlands.....	T-6
2-5 Summary of EDR Potential Points of Interest .....	T-7
2-6 Summary of SRP Potential Points of Interest .....	T-121
2-7 Summary of EDR Types of Records Points of Interest .....	T-135
2-8 Summary of SRP Records Points of Interest .....	T-136
3-1 Fish Consumption Restrictions for the Newark Bay Complex and Inland Waters .....	T-137
3-2 State-Listed Threatened and Endangered Species Potentially Present in the Hackensack River .....	T-137
3-3 Sensitive Environments within the Hackensack River .....	T-138

# List of Figures

Figure	Page
2-1	Hackensack River Location Map..... F-3
2-2	Lower Hackensack River Study Area..... F-5
2-3	Lower Hackensack River Land Use ..... F-7
2-4	Potential Sources of Contamination to the Lower Hackensack River ..... F-9
3-1	Lower Hackensack River, Cadmium, Sediment Sample Location Map ..... F-11
3-2	Lower Hackensack River, Lead, Sediment Sample Location Map ..... F-13
3-3	Lower Hackensack River, Mercury, Sediment Sample Location Map ..... F-15
3-4	Lower Hackensack River, 2,3,7,8-TCDD, Sediment Sample Location Map ..... F-17
3-5	Lower Hackensack River, Benzo(a)pyrene, Sediment Sample Location Map..... F-19
3-6	Lower Hackensack River, Dibenzo(a,h)anthracene, Sediment Sample Location Map ..... F-21
3-7	Lower Hackensack River, Total PCBs, Sediment Sample Location Map..... F-23
3-8	Lower Hackensack River, Dieldrin, Sediment Sample Location Map..... F-25
3-9	Lower Hackensack River Sensitive Environments..... F-27
3-10	The Meadowlands and its Subbasins ..... F-29

# List of Abbreviations and Acronyms

BCSA	Berry's Creek Study Area
CERCLIS	Comprehensive Environmental Response, Compensation and Liability Information System
E & E	Ecology and Environment, Inc.
EDR	Environmental Data Resources, Inc.
EPA	United States Environmental Protection Agency
HMD	Hackensack Meadowlands District
HRE	Hudson-Raritan Estuary
IRA	interim response action
IRM	interim remedial measure
NJDEP	New Jersey Department of Environmental Protection
NOAA	National Oceanic and Atmospheric Administration
NPDES	National Pollutant Discharge Elimination System
NPL	National Priorities List
OU	Operable Unit
PA	Preliminary Assessment
PAH	polycyclic aromatic hydrocarbon
PCB	polychlorinated biphenyl
PDI	pre-design investigation
POI	Point of Interest
ppm	parts per million
PRP	potential responsible party
RI/FS	Remedial Investigation/Feasibility Study
RM	river mile
ROD	record of decision
SPDES	State Pollutant Discharge Elimination System

SRP	Site Restoration Program
Standard Chlorine	Standard Chlorine Chemical Company, Inc.
START	Superfund Technical Assessment and Response Team
SVOC	semivolatile organic compound
TDD	Technical Direction Document
UOP	Universal Oil Products
VOC	volatile organic compound



# 1

## Introduction

Ecology and Environment, Inc., (E & E) was tasked by the United States Environmental Protection Agency (EPA) to provide technical support for completion of a Preliminary Assessment (PA) for the Lower Hackensack River Site (the Site) in Bergen and Hudson counties, New Jersey. E & E conducted PA activities under Technical Direction Document (TDD) Number 15-03-0008, issued under EPA, Region 10, Superfund Technical Assessment and Response Team (START)-IV Contract Number EP-S7-13-07.

The specific goals for the Lower Hackensack River PA as identified by the EPA are to:

- Determine the potential threat to public health or the environment posed by the Site;
- Determine the potential for a release of hazardous constituents into the environment; and
- Determine the potential for placement of the site on the National Priorities List (NPL).

### **PA Petitioner Concerns**

The PA was initiated in response to discussions, meetings, and a subsequent letter from Captain Bill Sheehan, Executive Director of the Hackensack Riverkeeper, dated February 10, 2015 (Sheehan 2015). The letter petitioned the EPA to perform a PA for the Hackensack River. The petition stated that the Hackensack River from the Oradell Dam to its mouth in Newark Bay warrants listing as an NPL site. The EPA acknowledged receipt of the petition on March 4, 2015, and stated that the petition contained sufficient information to indicate that a release to the Hackensack River is possible and additional evaluation is necessary (Mugdan 2015). The EPA accepted the request and planned to conduct a PA with a scheduled completion date within one year of February 10, 2015.

The generation of the PA included reviewing existing Site information, collecting receptor information within the range of site influence, determining regional characteristics, conducting a Site visit, and performing a Pre-Comprehensive Environmental Response, Compensation and Liability Information System (CERCLIS) screening.

This document includes a discussion of background Site information (Section 2), a discussion of migration/exposure pathways and potential receptors (targets); Section 3), a summary of Site conditions and a discussion of conclusions (Section 4), and a list of pertinent references (Section 5).

# 2

## Site Background

### 2.1 Site Location

Site Name	Lower Hackensack River
CERCLIS ID Number	NJN000201845
Coordinates Start	Latitude: +40.956211 (Oradell Dam) Longitude: -74.029452 (Oradell Dam)
Coordinates End	Latitude: +40.709727 (Mouth of Hackensack River) Longitude: -74.116406 (Mouth of Hackensack River)
Legal Description	Lower Hackensack River between Oradell Dam and its mouth at Newark Bay
Counties	Bergen and Hudson counties, New Jersey
Congressional District	5, 8, 9, and 10

### 2.2 Site Description

#### 2.2.1 Regional Description

The Hackensack River is approximately 45 miles long, originating at Lake Lucille in New City Rockland County, New York, and empties into Newark Bay, New Jersey (see Figure 2-1). From its headwaters, the Upper Hackensack River flows into several man-made reservoirs including Lake DeForest (in Clarkson, New York); Lake Tappan (spanning across the New York/New Jersey border from Rockland County, New York to Bergen County, New Jersey); then into the Oradell Reservoir (primarily in the borough of Oradell, Bergen County, New Jersey). The New Jersey portion of the Hackensack River is 32 miles from the state line to Newark Bay. Below the Oradell Dam, the river is tidally influenced and brackish. Almost 70% of the river's watershed is in New Jersey, of which 58% is in Bergen County and 10% is in Hudson County (Tiner and Bergquist 2007).

The portion of the Lower Hackensack River undergoing this PA is located between the Oradell Dam (River Mile [RM] 23.3) and the mouth of the river (RM 0 in Newark Bay; see Figure 2-2). The RMs shown of Figure 2-2 and all subsequent report figures are based on published Hackensack River miles (33 CFR §117) Oradell Dam is approximately 17 miles north/northeast of the mouth of the river and includes approximately 23 RMs. This section of the river spans across Bergen and Hudson counties, New Jersey, and includes the Hackensack Meadowlands and several tributaries. The Hackensack Meadowlands District (HMD) is a 5,445-acre estuarine emergent wetland (half of the total wetland/pond acreage along the Hackensack River) located just a few miles north of Newark Bay (Tiner et al. 2005). There are over 17 tributaries to the Hackensack below the Oradell Dam. The primary tributaries include:

- Hirshfeld Brook and an associated unnamed branch;
- French Brook;
- Van Saun Mill Brook and associated tributaries (Herring Brook, Coles Brook, and Behnke Brook);
- Overpeck Creek and its associated tributaries (Mill Creek, Teaneck Creek, Flatrock Brook, Metzler Brook, and an unnamed branch near the north end);
- Losen Slofe Creek;
- Doctor Creek;
- Bellmans Creek;
- Cromakill Creek;
- Mill Creek;
- Wolf Creek;
- Moonachie Creek;
- Bashes Creek;
- Berry's Creek Canal;
- Berry's Creek and its tributaries (Fish Creek);
- Mary Ann Creek;
- Kingsland Creek; and
- Penhorn Creek.

The list above includes most of the tributaries; however, there are several other smaller tributaries that empty directly into the Hackensack River or into one of the tributaries listed above.

The total RMs including the Hackensack River and all of its primary and secondary tributaries below the Oradell Dam are approximately 72 miles.

## 2.2.2 Land Use

The study area was evaluated for land use within a 1-mile radius of the Lower Hackensack River and the Hackensack Meadowlands. Information on land use was primarily obtained from the Composite of Parcels Data Layer, produced by the New Jersey Geographic Information Network, and property class codes obtained from the New Jersey Division of Taxation. In areas where parcel data were unavailable, the 2012 Land Use/Land Cover Data Layer produced by the New Jersey Department of Environmental Protection (NJDEP) was used, which contains data on land use based on an infrared analysis of satellite imagery. Land Use/Land Cover data were used primarily in Carlstadt, North Bergen, Secaucus, Ridgefield, Rutherford, and Lyndhurst, New Jersey. Satellite imagery of the study area was also reviewed to provide additional information on land uses. Historic property data were also obtained from the NJDEP. Table 2-1 provides a description of land use categories based on the data layers used.

Land uses in the northern section of the study area, north of the HMD, generally follow suburban development patterns characterized by low densities, larger lot sizes, and winding streets with cul-de-sacs. Residential and commercial land uses in the southern section of the study area are typically higher in density and more urban in nature, with small lot sizes and streets that follow a strict grid pattern; industrial land uses are typically clustered together on large lots and in proximity to highways and rail lines. Figure 2-3 shows the land uses in the study area. Land uses in the northern part of the study area primarily consist of residential, commercial, and public. Land uses along the Lower Hackensack River in the lower section of the study area consist primarily of industrial, open space wetlands/forested, and public with some residential and some commercial land surrounding the HMD. Table 2-2 lists the percentage of each land use type in the study area. Residential is the largest percentage of land in the study area, followed by public land and industrial land.

Commercial uses are located throughout the study area and are typically concentrated along major roadways including Kinderkamack Road in the northern portion of the study area, State Route 17, Kearny Avenue, Bergenline Avenue, and John F. Kennedy Boulevard. Major commercial uses adjacent to the Lower Hackensack River include the Emerson Golf Club in Oradell, New Jersey, the Shops at Riverside shopping mall in Hackensack, New Jersey, downtown Hackensack, and the Hudson Mall in Jersey City.

Industrial land uses account for a large portion of the HMD. Clusters of industrial land adjacent to the Lower Hackensack River are located in South Hackensack, Ridgefield, Carlstadt, Secaucus, and Kearney, New Jersey.

Public land uses are located throughout the study area. Large areas of this land use type are located adjacent to the Lower Hackensack River and include over a dozen parks, such as Brett Park, Hackensack River County Park, Laurel Hill County Park, and Lincoln Park West. Other large areas of public land uses in the HMD include land similar to the open space – wetlands/forested land uses that

were obtained from the land use/land cover data layer. The open space – wetlands/forested lands are concentrated in the HMD and generally consist of undeveloped or vacant wetlands. Some of this land may be considered as public land, such as the Hackensack Meadowlands Conservation and Wildlife Area.

Residential uses are generally concentrated in the north section of the study area and outside of the HMD. Medium and dense residential land uses are concentrated along the southeastern edge of the study area boundary in Jersey City, Union City, and North Bergen. Lower density single-family and detached housing is located along the edges of much of the rest of the study area, and includes some scattered pockets of higher density residential land. A large area of residential land is adjacent to the Lower Hackensack River in Secaucus, New Jersey.

### **2.2.3 Landmarks**

A total of 10 historic locations were identified adjacent to the Lower Hackensack River and are presented in Table 2-3 and shown on Figure 2-3. The properties, with the exception of the Pennsylvania, New Jersey, and New York Railroad Company Portal Bridge, are listed on the National Register of Historic Places. All 10 of the properties are listed on the New Jersey Register of Historic Places.

## **2.3 History of River Use**

When the Europeans first arrived at the Hackensack River the area was made up of approximately 21,000 acres of waterways and wetlands. Approximately one third of that area contained Atlantic white cedar trees. Since settled, the area has endured years of resource extraction, habitat loss, alterations, and degradation. In the early 1800s farmers began building dikes and ditches in order to “reclaim” areas of the meadowlands for farming. In the 1830s railroads were built all through the marshes which also required diking and filling of these areas. Beginning in the 1860s the residents began more extensive diking and filling in order to control mosquitos and make the land more suitable for development. This was accomplished at first by hand, but by the turn of the century machines were used (Tiner and Bergquist 2007).

Early in the 20<sup>th</sup> century, the lower Hackensack River area became highly industrialized. Sewage and pollution quickly began to affect the river and meadowlands. By the 1920s local health boards placed a ban on bathing in the river due to pollutant concerns. In the 1940s the lower river area and meadowlands became a dumping ground which quickly turned into commercial landfills (Tiner and Bergquist 2007).

Beginning in 1922 with the construction of the Oradell Dam, and later in 1950s and 1960s, several reservoirs were created to serve the growing suburban/urban populations in the vicinity of the river. However, the construction of these dams resulted in profound changes to the Hackensack River Watershed, especially the HMD, which is located approximately 4 miles upstream from the mouth of the river. The dams also changed the river’s hydrology, geomorphology,

temperature, and chemistry (especially salinity in the Lower Hackensack River below the Oradell Dam) (Tiner and Bergquist 2007).

## 2.4 Potential Sources

A review of federal, state, and local environmental databases has indicated thousands of potentially contaminated sites within the lower Hackensack River watershed that may have currently or historically impacted the river. Innumerable historic sources of contamination to the Hackensack River are expected to have existed over the river's long history of industrial and commercial use.

Documentation and investigation of associated spills, releases, and discharges to the river were not recorded as a practice until more recent times. For this reason, it is not possible to determine how these many activities may have impacted the Hackensack River. Figure 2-4 presents potential sources of contamination from recent record searches within a 1-mile radius of the Hackensack River and its tributaries.

Although most of the responsible sources and extent of sediment contamination is unknown; it should be noted that there are nine NPL sites within the 1-mile radius of the Hackensack River or its tributaries which have similar contaminants as those found in the main stem of the Hackensack River (see Figure 2-4). These NPL sites include:

- Standard Chlorine Chemical Company, Inc. (Standard Chlorine): On the west bank of the Hackensack River near RM 4
- PJP Landfill: On the east bank of the Hackensack River near RM 2.5;
- Ventron/Velsicol/Berry's Creek Study Area: Approximately 2 miles west of the main stem of the Hackensack River, but within 1 mile of Berry's Creek, which empties directly into the Hackensack River near RM 8.5 (Berry's Creek Canal) and RM 7.5 (Berry's Creek). This site also includes the Berry's Creek Study Area (BCSA) which is also referred to as Ventron/Velsicol Operable Unit (OU) 2;
- Scientific Chemical Processing: almost 1.5 miles west of the main stem of the Hackensack River, but within 1 mile of Berry's Creek, which empties directly into the Hackensack River near RM 8.5 (Berry's Creek Canal) and RM 7.5 (Berry's Creek);
- Universal Oil Products (Chemical Division): approximately 2 miles west of the Hackensack River, but within 1 mile of Berry's Creek which empties directly into the Hackensack River near RM 8.5 (Berry's Creek Canal) and RM 7.5 (Berry's Creek); and
- Syncon Resins: within 1 mile of the west side of the main stem of the Hackensack River, but on the east bank of the Passaic River, and thus most likely in the Passaic River Watershed;

- Diamond Alkali: almost 2 miles west of the main stem of the Hackensack River, but within 1 mile of the HMD. However, it is on the south bank of the Passaic River and thus most likely in the Passaic River Watershed;
- Diamond Head Oil Refinery: almost 2 miles west of the main stem of the Hackensack River, but within 1 mile of the HMD. However, it is near the north bank of the Passaic River and thus most likely in the Passaic River Watershed; and
- Maywood Chemical Company: approximately 2 miles west of the main stem of the Hackensack River but within 1 mile of one of the tributaries to the Hackensack River, which empties directly into the Hackensack River near RM 19.

The purpose of this PA is to determine if sediment contamination present in the main stem of the Hackensack River from unidentified sources is a threat to human health and the environment, and whether it is addressed in other studies, specifically other NPL sites. Thus, in an effort to understand the nature of contamination found in the Hackensack River system, a description of relevant nearby NPL site contamination is summarized in Section 2.4.2 of this PA. However, there will be no further discussion of Syncon Resins, Diamond Alkali, and Diamond Head Oil Refinery since they are likely in the Passaic River watershed; and Maywood Chemical Company since it is not directly adjacent to the Hackensack River or any of its tributaries.

#### **2.4.1 Environmental Record Sites**

Environmental record searches for the lower Hackensack River and the HMD were obtained by Environmental Data Resources, Inc. (EDR). EDR provides a service for searching publically available databases and also provides data from their own proprietary databases. The database searches included records reviews of several federal, state, tribal, and EDR proprietary environmental databases for the two study areas with regard to the documented use, storage, or release of hazardous materials or petroleum products (see Appendix A). The record search areas were based on 1-mile radius search centered on the lower Hackensack River and a 1-mile radius search around the HMD. Record dates varied based on the particular database from which the record was obtained. EDR began collecting a majority of the records in 1991 from the standard databases (e.g., State Hazardous Sites Cleanup Act Site Lists; Landfills; Leaking Underground Storage Tanks; Underground Storage Tanks; Resource Conservation and Recovery Act; NPL; CERCLIS). However, some databases (e.g., SPILLS) may have records dating back to the 1980s.

The identified records included historically contaminated properties; businesses that use, generate, transport, or dispose of hazardous materials or petroleum products in their operations; active contaminated sites that are currently under assessment and/or remediation; sites that have National Pollutant Discharge Elimination System (NPDES) and State Pollutant Discharge Elimination System (SPDES) permits; and active and abandoned mines and landfills. All properties



listed in the Environmental Records Search Report were reviewed and screened based on the EDR record search findings to determine whether they are points of interest (i.e., potential sediment contaminant sources). The criteria used for the screening included relevant environmental information (including, but not limited to, notices of violations, current and historical use of the site, materials and wastes at the site, releases and/or spills) and distance from the river.

Sites that could not be mapped due to poor or inadequate address information were not included on the EDR Radius Map. However, EDR, determined that based on the limited address information available, it is possible that these sites could be located within the stated search radius (e.g., zip code listed within searched radius) and are listed on the Environmental Records Search Report as “orphan sites.” Due to the number of orphan sites and the complexity of the screening process, additional searches of the databases listed above and Internet searches of agency databases, were not evaluated at this time.

Over 3,000 records were identified (see Figure 2-4) in the two environmental record searches with combined reports totaling over 30,000 pages. In addition, almost 2,000 orphan sites were identified. Due to overlap in the two EDR record search areas, some of these records were identified in both record searches, thus the number of EDR records plotted on Figure 2-4 is 2,767. A summary of the number of EDR records by database is presented in Tables 2-4a and b. In addition, there are 1,293 NJDEP Site Restoration Program (SRP) sites also identified within 1 mile of the Hackensack River and its tributaries. The EDR records and SRP sites were plotted on a map (see Figure 2-4) based on coordinates provided in each respective database. It is possible that several sites may be entered in each database using different coordinates. For this reason, the total number of EDR and SRP sites may be less than implied above.

In order to narrow down potential sources of sediment contamination in the main stem of the lower Hackensack River, only sites that are directly adjacent or in close proximity (approximately 500 feet) to the river or its tributaries (within 1 mile of the confluence with the Hackensack River), or the HMD were further evaluated. A total of 2,205 EDR records and 540 SRP sites are within 1 mile of the main stem of the river. Of these sites, 653 EDR records (see Table 2-5) and 268 SRP sites (see Table 2-6) were identified as points of interest (POIs) based on the location and nature of the site (i.e., potential handling of hazardous materials or disposal of hazardous wastes) (see Figure 2-4). The EDR POIs do not include the NPL sites and petroleum-related sites; and the SRP POIs do not include NPL sites, but may include petroleum-related sites. A breakdown of the EDR POI records by EDR database and of SRP POI sites by the New Jersey activity code is provided in Tables 2-7 and 2-8, respectively). Details of each of these POIs will be evaluated if deemed necessary in future investigations.

## **2.4.2 NPL Sites**

### **2.4.2.1 Standard Chlorine**

The EPA added Standard Chlorine to the NPL in September 2007. The property borders the west side of the Hackensack River between RMs 3.5 and 5 (see Figure 2-4). Various manufacturing operations occurred on the site by various entities between 1916 and 1993, including the refining of naphthalene, the manufacture of naphthalene, naphthalene derivatives, and dichlorobenzene; the formulation of drain cleaning products; and the processing of trichlorobenzene (EPA 2015a). The primary areas of concern on the site included contaminated soils and two lagoons located on the eastern portion of the facility property. These areas drained into the Hackensack River via a drainage ditch that ran along the southern property boundary. The predominant hazardous substances associated with the lagoons and surrounding contaminated soils included: benzene, dichlorobenzene, chlorobenzene, trichlorobenzene, trimethylbenzene, naphthalene, dioxin, and polychlorinated biphenyls (PCBs) (EPA 2003).

In 2010-2011, a group of potential responsible parties (PRPs) implemented interim response actions (IRA) to prevent the migration of groundwater and surface water contamination to the Hackensack River. The IRA consisted of a slurry wall around the site perimeter, including a bulkhead between the property and the river. The IRA also included consolidation and interim capping within the lagoon area of certain contaminated soils/sediments from around the site, and the off-site disposal of containerized asbestos and other contaminated materials from earlier site activity.

In March 2013, the Site Characterization Summary Report was released and in September 2013, a Remedial Investigation/Feasibility Study (RI/FS) Work Plan was finalized. Implementation of the work plan began in October 2013. A Community Involvement Plan was prepared in February 2014; and potential cleanup technologies identified and contamination treatability studies have been performed and a Baseline Risk Assessment and Screening Level Ecological Risk Assessment were performed in April through May 2014. The draft RI and draft focused FS was submitted to EPA in July 2015 (EPA 2015a).

### **2.4.2.2 PJP Landfill Site**

The PJP Landfill is an inactive landfill that borders the east side of the Hackensack River near RM 2.5 (see Figure 2-4). In the early 1970s, the PJP Landfill Company operated a commercial landfill that accepted chemical and industrial wastes. Following the landfill's closure, operations on the site were for industrial and commercial use (EPA 2013). The EPA added the PJP Landfill site to the NPL on September 1, 1983. Leachate from the landfill is contaminated with volatile organic compounds (VOCs), including benzene and chlorobenzene, and lead. Shallow groundwater in the vicinity of the site is contaminated with chromium, phenols, various pesticides, and VOCs; whereas the deeper aquifer has not been significantly impacted by the landfill (EPA 2012a).

The NJDEP conducted interim remedial measures (IRMs) in 1985 and 1986 to address immediate contamination concerns at the landfill. Under these activities, frequent landfill fires from subsurface gases were extinguished, over one million cubic yards of material were recompacted, and grossly contaminated soils were removed, along with cylinders and drums containing hazardous materials. A firebreak trench was also installed and a large portion of the PJP site (45 acres) was regraded, capped, and reseeded (referred to as the IRM cap) (EPA 2013).

In 1993, the NJDEP organized a sampling event to evaluate the existing impact of the site on the Hackensack River. Hackensack River water and sediment samples were taken from upstream and downstream locations relative to the site. Surface water sampled upstream and downstream of the site contained inorganics, such as copper and zinc. Sediment samples from the Hackensack River indicate the presence of VOCs, semivolatile organic compound (SVOCs), pesticide, PCBs, and inorganics both upstream and downstream from the Site. The most common chemicals detected in the sediments include polycyclic aromatic hydrocarbons (PAHs), PCBs, lead, and mercury (EPA 2013; NJDEP 1995).

In September 1995, the NJDEP issued a record of decision (ROD) to highlight the proposed remedies at the PJP Landfill site. The remedial action objectives for the remedy included:

- Eliminate exposure to contaminated sediments in the Sip Avenue Ditch;
- Prevent additional contaminant influx into the groundwater via infiltration of rain water;
- Remove contaminant sources that may impact groundwater; and
- Evaluate if future actions are necessary to mitigate the leaching of Site contaminants into the Hackensack River through monitoring and modeling to check the effectiveness of the remedy.

Since the pre-RI, RI and ROD, a pre-design investigation (PDI) has been carried out. Activities during the PDI included: preparation of an updated topographic base map; wetlands delineation and assessment; landfill gas evaluation; IRM cap inspection; storm water evaluation; conceptual design for the Sip Avenue Ditch, preparation of a drum removal work plan, pre-remedial baseline groundwater and surface water quality monitoring, and preparation of a Classification Exception Area/Well Restriction Area application (EPA 2013).

CWM Chemical Services began construction of their portion of the landfill cap on August 18, 2010, and was completed on January 5, 2012. Wetlands were also restored along the Hackensack River by removing wetland from near Route 1 and 9 and added to the junction of the redesigned Sip Avenue Ditch and the Hackensack River. During construction, the Sip Avenue Ditch was lined with the same material as the landfill, widened, and native vegetation planted along its slopes (EPA 2013).

#### **2.4.2.3 Ventron/Velsicol Site/Berry's Creek Study Area (BCSA)**

The EPA added the Ventron/Velsicol 40-acre site to the Superfund NPL on September 1, 1984, due to hazardous chemicals found in the soil and groundwater. The site is located approximately 2.5 miles west of Hackensack RM 13 (see Figure 2-4). From 1929 to 1974, a mercury processing plant operated at the Ventron/Velsicol site. The Ventron facilities were abandoned and demolished in 1974 (USDHHS 1993; EPA 2011a).

Process wastes were landfilled on site and discharged directly into the adjacent Berry's Creek. Approximately 160 tons of process waste may have been buried on the 40-acre property. Levels of elemental mercury as high as 195,000 parts per million (ppm) have been detected in on-site soils. Contaminants still remain on site and potential pathways for migration are groundwater and air. Discharges from the Ventron/Velsicol facility are known to have contaminated Berry's Creek with mercury and other chemicals over a distance of several thousand feet downstream. Mercury levels in the sediment adjacent to the former facility are very high. Bioaccumulation of organic mercury at levels of public health concern in wetlands flora and fauna has been documented (USDHHS 1993; EPA 2011a).

The Ventron/Velsicol site has been divided into two operable units (OU1 and OU2). OU1 covers upland soils and groundwater, and OU2, also referred to as the BCSA, consists of the 6.5-mile-long Berry's Creek, its tributaries, the Berry's Creek canal, and adjacent wetlands (NJDEP 2006). A considerable amount of industrial and municipal contamination has been discharged into Berry's Creek and has accumulated in the sediment beds and mudflats. Levels of mercury concentrations in Berry's Creek sediments exceed what is considered to be protective of wildlife. The mercury contamination in Berry's Creek has been historically associated with the Ventron/Velsicol Superfund site. However, in addition to the historical mercury contamination, the EPA is investigating numerous other contaminants within the creek, which originated from other sources including two other Superfund sites located in the BCSA, the Universal Oil Products site and the Scientific Chemical Processing site described below (Malcolm Pirnie, Inc. 2009; EPA 2015b).

Approximately 100 parties agreed to conduct a remedial investigation for the BCSA in May 2008 and field work began in May 2009 (EPA 2011a). According to the last community update, the RI/FS field studies (collection of samples and monitoring of sediment, fish and water) were still ongoing in 2014 (EPA 2014).

#### **2.4.2.4 Scientific Chemical Processing Site**

The Scientific Chemical Processing site is located approximately 2 miles west of RM 12 of the Hackensack River (see Figure 2-4). The EPA added the site to the Superfund NPL on September 1, 1983, because hazardous chemicals were found in the soil and groundwater. The superfund site includes the 6-acre former Scientific Chemical Processing Company property and the contaminated groundwater in the vicinity of this property. The property was used as a waste processing facility for the recovery and disposal of various wastes. About

375,000 gallons of hazardous substances were stored on site in tanks, drums, and tank trailers. Hazardous substances were stored improperly on site and contaminated the soil and groundwater. The facility shut down operations in 1980 in response to a court order (EPA 2012b, 2015c).

To address the immediate threats, drums and contaminated soil were removed between 1979 and 1980 and the entire site was fenced off. On-site groundwater and soil contamination included PCBs, heavy metals, PAHs, and VOCs (including benzene, chloroform, and trichloroethylene). In 1992, to prevent the contamination from spreading further, the EPA implemented a cap over the site (construction of a slurry wall, infiltration barrier, and groundwater collection system to retrieve groundwater for treatment off site). In 2002, the EPA selected a final remedy for the site soil and on-property groundwater that included solidification of the most contaminated parts of the site, the installation of a new cap over the soil, and upgrading of the ground water recovery system and the underground barriers. The remedial design prepared by the responsible parties was approved by the EPA in June 2007 and field work for the remedial action was initiated in April 2008 and was completed in October 2011. The area was excavated and the material was disposed of at an approved off-site facility because the treatment of the hot spot did not prove successful. The final remedy prevents direct contact with contaminated soil and controls off-property migration of contamination from on-site soils and shallow groundwater. The potential threat to coastal wetlands by site contaminants was reduced by the final remedy (EPA 2012b, 2015c).

#### **2.4.2.5 Universal Oil Products Site**

The Universal Oil Products (UOP) site is located on 73 acres approximately 2.5 miles west of RM 12.5 of the Hackensack River (see Figure 2-4). Various chemicals for the fragrance industry were manufactured there since 1932. The company also recovered solvents and waste chemicals at this site beginning in 1960. In 1979, the company ceased operation and the plant was dismantled. Operations of the plant and two unlined waste water lagoons resulted in contamination of the soil, surface water, sediment and groundwater (EPA 2011b, 2015d).

In the early 1990s, an RI/FS was conducted and found that soils at the site were contaminated with PCBs, PAHs, VOCs, and lead. The groundwater at the site was also found to be contaminated with VOCs, including benzene, chlorobenzene, 1,2-dichloroethene, trichloroethene, 1,1,2,2-tetrachloroethane, and toluene. The soil was contaminated primarily with PCBs, PAHs, VOCs, and lead. Chromium and mercury have also been identified in the sediment on site, to be assessed as part of the OU2 RI/FS (EPA 2011b).

OU1 was addressed in a September 1993 ROD, a 1998 ROD Amendment, and a 1999 Explanation of Significant Differences. Each document proposes selected remedies for OU1 with the goal of excavating, covering, and/or treating

PCB/PAH-, VOC-, lead-contaminated soils and VOC-contaminated leachate (shallow groundwater) (EPA 2011b, 1993).

Remedial construction under the 1993 ROD began in 1996. As of the date of the December 1998 ROD amendment, approximately 8,200 tons of the 14,400 tons of PCB/PAH contaminated soil on the site had been treated by thermal desorption.

In November 2004, the NJDEP and EPA considered the remedial activities in Area 2 to have been conducted and complete in accordance with the 1993 ROD (EPA 2011b).

## **2.5 START Site Visit**

On June 4, 2015, a site visit of the lower Hackensack River was conducted. During this time, photographs of the river and surrounding areas were taken (see Appendix B). Site visit attendees included:

- Ildefonso Acosta, EPA Region 2 NPL Coordinator
- William Chantry, Computer Sciences Corporation Region 2 Coordinator
- Gene Florentino, E & E Project Manager
- Mel Hauptman, EPA Region 2 Section Chief
- James Kurtenbach, EPA Region 2

The reconnaissance began at Laurel Hill County Park using EPA's 1999 SeaArk (Model MV1652) 16-foot aluminum Jon boat with a 40-horsepower engine. The crew headed north from Laurel Hill Park (near RM 6) until two small waterfalls were encountered near RM 22.6, just up river of the Elm Street Bridge in the borough of Oradell, New Jersey. The crew then headed south to the mouth of the Hackensack River, then north again back to Laurel Hill Park. The site reconnaissance was photographically documented using a Microsoft iPad for photographs and Global Positioning System locations (see Appendix B).

The vessel departed Laurel Hill Park at approximately 0900 hours during a high tide cycle (high tide in the Hackensack River occurred at 1114 hours at a height of 6.07 feet). With regard to river accessibility for potential future sampling reference the following was noted:

- The vessel was able to travel unrestricted (no obstructions from bridges or water depth) from the mouth of the river to the railroad bridge crossing near RM 16.3 between the city of Hackensack and borough of Bogota. This unnamed railroad bridge does not open and clearance beneath the bridge was only about 4 or 5 feet.
- The Salem Street Extension road bridge, about 600 feet to the northeast of the railroad bridge also had a fairly low clearance (less than 8 feet).



- The pipe crossing the Hackensack River just south of the mouth of Hirshfeld Brook near RM 22.3 had a less than 5 feet clearance.
- The remainder of the Hackensack River moving upstream from this railroad bridge was navigable by a small boat with road bridge clearances ranging from 8 to 10 feet.
- Only one boat ramp was observed along the west bank of the Hackensack River in River Edge, New Jersey near RM 20.5.

The river was observed to be very calm and secluded bordered by predominantly residential properties with only a few commercial/light industrial properties between RM 22.6 and RM 19. The river was narrowest at its northern extent (30 to 50 feet wide) and heavily vegetated along its banks, and had a few log jams. Potential sources of contamination in this reach of the river include the New Milford Filtration Plant, and various Department of Public Works storage yards, and a solid waste disposal facility, among other light industrial/commercial properties.

Between RM 19 and 13.5, the river was observed to be bordered predominantly by light industrial/commercial properties and a minor amount of residential properties. The river was much wider than the northernmost section (100 to over 460 feet) and more open to vessel passage. Potential contamination sources also included several Department of Public Works facilities and the almost continuous stretch of light industrial/commercial properties, including a few tanks farms.

The lower portion of the study area between RM 13.5 and the mouth of the Hackensack River at RM 0 was heavily industrialized between RMs 13.5 and 12.5; the east bank between RMs 10 and 6; the west bank between RMs 5 and the mouth at RM 0; and the east bank between RM 4 and the mouth at RM 0. The areas in between these highly industrialized areas were covered by vast areas of marshlands with two residential developments on the east bank between RMs 8.5 and 9.5 and RMs 7.5 and 8. The river is widest in this stretch ranging from 400 feet at Overpeck Creek to 2,400 feet at the mouth.

No visible signs of contamination (discolored water/sediment, significant odors from the river water [other than ambient air odors], or oily sheens) or point sources of contamination (other than combined sewer outfalls) were noted during the site reconnaissance. However, the two NPL sites were noted along the banks of the river, taking up extensive areas of waterfront between RMs 3.5 and 5 (Standard Chlorine); and near RM 2.5 (PJP Landfill).

# 3

## Surface Water Migration Pathway

The lower Hackensack River contains contaminated sediments with no identified source and within a variety of sensitive environments as discussed in the following subsections.

### 3.1 Contaminated Sediments

The lower Hackensack River has been highly industrialized for more than 100 years. Hundreds of potential sources of contamination exist on the river and its tributaries. Two of these sites include NPL sites on the Hackensack River that are known contaminant sources. Since the Hackensack River is tidally influenced, the movement of contaminated water and sediments in both downstream and upstream directions makes it considerably more difficult to pinpoint specific areas of contamination attributable to a single point source.

Many environmental investigations have been conducted along the Hackensack River and some of its tributaries. These investigations have generated a considerable volume of data covering many environmental media. As previously mentioned, National Oceanic and Atmospheric Administration (NOAA) has compiled a large repository database of sample results from several of these investigations (NOAA 2015). Some of these data were used in this PA report to provide information relating to the types and concentrations of contaminants found in the Hackensack River. Most of the samples in the NOAA database are in the BCSA and other Hackensack River tributaries; however, there are 20 to 30 samples in the main stem of the Hackensack River between Overpeck Creek and the mouth of the river. The database did not contain sample points upstream of Overpeck Creek.

Although numerous VOC, SVOC, PCB, pesticide, metal, and dioxin analytes were detected in the Hackensack River and adjoining tributaries, this PA focused on a subset of the most toxic analytes detected in surface sediment samples (i.e., samples collected within 6 inches of the sediment surface) in the main stem of the Hackensack River to more manageably evaluate this large database. The review of this database also was limited to an evaluation of the most recent sample results for each sample location, regardless of the original study. In the absence of background sample locations, these data were evaluated relative to published New Jersey Ecological Screening Criteria values for sediments to provide an indication of actual contamination (NJDEP 2009). Also, since the Hackensack River consists of brackish water, both fresh and saline ecological screening values were



used for this evaluation as well as both the low and severe criteria values (i.e., representing a total of four possible criteria values per analyte). Where multiple ecological screening criteria were provided for the same contaminant and same media, as per the NJDEP guidance document, the most conservative criterion was used.

From this database, and using this approach, cadmium, lead, mercury, 2,3,7,8-Tetrachlorodibenzo-p-Dioxin (2,3,7,8-TCDD) (also known simply as dioxin), benzo(a)pyrene, dibenz(a,h)anthracene, PCBs, and dieldrin appear to be present in the main stem of the river at concentrations that are expected to be significantly elevated relative to background concentrations. Sediment sample concentration maps are provided as Figures 3-1 through 3-8, and sample data tables are provided in Appendix C. These figures indicate whether a given concentration exceeds the lowest criteria value used; or whether a given concentration exceeds the highest criteria value used. To date, very few sediment samples included in the NOAA database have been collected from the far less industrialized upper reaches of the study area, and none from upstream of Overpeck Creek to the Oradell Dam. Hence the contaminant maps focus on the lower segment of the river. The area of contaminated sediments appears to extend from approximately just south of the mouth of Overpeck Creek to the mouth of the Hackensack River; however additional sediment sampling may reveal a broader extent of contamination. Based on the reviewed sample data, the distribution of these contaminants in the main stem of the Hackensack River is as follows:

- Cadmium (Figure 3-1): present in the main stem of the river between Overpeck Creek and the mouth; Mill Creek, Wolf Creek, and Paunpeck Creek; and the Meadowlands area at levels both below and above the lowest screening criteria; with one sample in Mill Creek and one sample in Paunpeck Creek above the highest screening criteria.
- Lead (Figure 3-2): present in the main stem of the river between Overpeck Creek and the mouth; Mill Creek, Wolf Creek, and Paunpeck Creek; and the Meadowlands area above both the lowest and highest screening criteria. Only two samples were above the highest criteria in Mill Creek, but there were several on Paunpeck Creek, the main stem of the Hackensack River in the vicinity of Standard Chlorine and PJP landfill, and in the Meadowlands area.
- Mercury (Figure 3-3): present in the main stem of the river between Overpeck Creek and the mouth; Mill Creek, Wolf Creek, and Paunpeck Creek; and the Meadowlands area mainly above the highest level screening criteria, especially on Mill Creek, Wolf Creek, and Paunpeck Creek; and the main stem of the Hackensack River between Overpeck Creek and Fish Creek, and near Standard Chlorine to the its mouth.
- Dioxin (Figure 3-4): present in the main stem of the river between Moonachie Creek and the mouth; Mill Creek, Wolf Creek, and Paunpeck Creek; and the Meadowlands area, mainly above the highest screening criteria.

- Benzo(a)pyrene (Figure 3-5): similar to dibenzo(a,h)anthracene, PCBs, and dieldrin, it is present in the main stem of the river between Overpeck Creek and the mouth; Mill Creek, Wolf Creek, and Paunpeck Creek; and the Meadowlands area predominantly above the lowest screening criteria, with one sample above the highest criteria on the main stem of the Hackensack River in the vicinity of Standard Chlorine.
- Dibenzo(a,h)anthracene (Figure 3-6): similar to benzo(a)pyrene, PCBs, and dieldrin, it is present in the main stem of the river between Overpeck Creek and the mouth; Mill Creek, Wolf Creek, and Paunpeck Creek; and the Meadowlands area predominantly above the lowest screening criteria, with one sample above the highest criteria on the main stem of the Hackensack River in the vicinity of Standard Chlorine.
- Total PCBs (Figure 3-7): similar to benzo(a)pyrene, dibenzo(a,h)anthracene, and dieldrin, they are present in the main stem of the river between Overpeck Creek and the mouth; Mill Creek, Wolf Creek, and Paunpeck Creek; and the Meadowlands area above the lowest screening criteria.
- Dieldrin (Figure 3-8): similar to benzo(a)pyrene, dibenzo(a,h)anthracene, and PCBs, it is present in the main stem of the river between Bashes Creek and the mouth; Mill Creek, Wolf Creek, and Paunpeck Creek; and the Meadowlands area above the lowest screening criteria.

Based on these limited sediment contaminant maps, hazardous waste contamination is present in benthic communities in the Hackensack River. A 2007 report indicated benthic community impairment in five out of nine sediment sample stations in the Lower Hackensack River, leading into Newark Bay; and lethal toxicity levels to amphipods were documented in four of these five impaired sample stations (Sorensen et al. 2007). Although this study's objective was to investigate the presence of total chromium associated with historical industrial activities, they concluded that PAHs were most strongly associated with the chemical-induced impairment of biological communities and the observed sediment toxicity (Sorensen et al. 2007).

### 3.2 Human Food Chain Targets

The only fishery occurring on the Hackensack River is sport (recreational fishing). The NJDEP does not collect fish catch data for recreational fishing (Boriek 2015b). However, frequently sought-after fish species include: largemouth bass, smallmouth bass, chain pickerel, sunfish, yellow bullhead, brown bullhead, northern pike, muskellunge, channel catfish, black crappie, white crappie, and trout. The Hackensack River is a stocked waterway; 1,810 rainbow trout were released in the spring of 2015, averaging 0.5 pound each (Boriek 2015b). The common access point for anglers, particularly for trout fishing, is on Old Tappan Road in Old Tappan and Rivervale Road in Rivervale (NJDFW 2015).

There are several consumption restrictions affecting fisheries on the Hackensack River due to levels of dioxin, PCBs, and mercury (NJDEP and NJDOH 2013). Blue crab, white perch, and American eel should not be caught or eaten. Striped bass is restricted to four meals per year for the general population and white catfish is restricted to one meal per year for the general population. The high-risk population should not consume any of the aforementioned fish. Additional consumption recommendations are provided in Table 3-1 (NJDEP and NJDOH 2013).

With regard to mercury contamination, tissue analysis of common fish in the Hackensack River revealed high levels. Specifically, 37% of white perch muscle samples contained an average of 0.47 micrograms per gram of mercury, and 2.5% of white perch samples displayed 1 microgram per gram (Weis and Ashley 2006). These amounts exceed safe consumption levels. PCB contaminants are present in white perch as well, as 40% of fish from this study exceed the U.S. Food and Drug Administration's benchmark action level of 2,000 nanograms per gram for PCBs in fish, while 100% of sampled white perch exceed the EPA's PCB threshold (49 nanograms per gram) (Weis and Ashley 2006).

Reports of the Hackensack River affecting biotic communities include a die-off of oysters placed in the River in 2011. Oyster populations were integrated into the Hackensack River at various locations, including Lyndhurst, Secaucus, and Jersey City, as a means to filter out contaminants and pollutants (O'Neill 2011). However, test oysters either died immediately or grew tumors, abnormal gills, malformed digestive and reproductive tissues, as well as unusually thin shells (O'Neill 2011). The level of heavy metals in tissue samples of the oysters were analyzed, but did not elucidate the cause of death; the researcher believed that volatile organic pollution in the sediment of the Hackensack could be disrupting the endocrine system of the oysters; however, this claim would require further research to confirm (O'Neill 2011).

### **3.3 Environmental Targets**

No federally listed threatened or endangered species known to directly utilize the Hackensack River were identified (USFWS 2015). Based on a conversation with a principal biologist with the New Jersey Division of Fish and Wildlife, the federally listed threatened shortnose sturgeon (*Acipenser brevirostrum*) and the federally listed threatened Atlantic sturgeon (*Acipenser oxyrinchus oxyrinchus*) may occur in the lower Hackensack River; however, their presence has not been confirmed by either sightings or surveys (Corbett 2015). Furthermore, no critical habitat for any federally listed threatened or endangered species was identified within the Hackensack River (USFWS 2015).

There are numerous state-listed threatened and endangered species that could potentially directly utilize the Hackensack River, such species (all are bird species), along with their state-listing status are included in Table 3-2.

Along the Lower Hackensack River, four sensitive habitat types were identified. These are depicted on Figure 3-9 and include wetlands (estuarine and marine emergent, estuarine and marine scrub/shrub, freshwater emergent, freshwater forested, and freshwater scrub/shrub), critical spawning areas (for four species of fish [identified from essential fish habitat data for the Lower Hackensack River]), sensitive areas identified under the National Estuary Program (the Hackensack Meadowlands), and a State Wildlife Management Area (Sawmill Creek). Additionally, the Lower Hackensack River provides spawning areas critical for the maintenance of fish as well as migratory pathways critical for the maintenance of anadromous striped bass and river herring (see Table 3-3) (Boriek 2015a).

Approximately 15 miles of wetlands front the Hackensack River within the zone of actual contamination; as do all other sensitive environments included in Table 3-3. The Lower Hackensack River and its tributaries are part of a brackish estuary in which tidal fluctuations and seasonal water events permit flooding of the adjacent wetland areas. The majority of the river's lower reaches are located in the HMD located at the mouth of the Hackensack River (see Figure 3-10) (USACE 2004; Tiner and Bergquist 2005). The Meadowlands is one of the largest urban wetlands in the state of New Jersey and is the largest estuarine wetland in the Newark, New Jersey metropolitan area (Tiner and Bergquist 2005).

The Hackensack River provides hydrologic support to adjacent wetland areas, preserving the wetlands and their diverse flora and fauna. As an integral part of the Hudson-Raritan Estuary (HRE), the Meadowlands significance lies in it being one of the largest wetland complexes remaining in the HRE ecosystem, as well as being one of the largest contiguous blocks of open space in the highly developed landscape of the New York City metropolitan area. The approximately 8,400 acres of wetlands and waterways that remain are especially significant for concentrations of federal trust species and state listed species of concern, including waterfowl, wading birds, shorebirds, raptors, anadromous fish, estuarine fish, and terrapins. Many of the wetlands in the HMD are degraded due to physical disturbances, such as filling and alterations to natural hydrologic connections. Leachate contamination from extensive landfills in the area is common. Numerous point sources, storm water runoff from developed areas and highways, and other non-point sources have severely degraded water and sediment quality in areas of the habitat complex (USACE 2004).

An inventory of the condition of the HMD conducted by the United States Fish and Wildlife Service in 2005 revealed that these wetlands, though severely degraded, still provide valuable habitat for fish and wildlife populations. The HMD contains a mixture of emergent marsh types, tidal flats, and open water. The diversity and juxtaposition of these habitats and the location of the HMD along the Atlantic Flyway for migratory birds make it an attractive habitat despite being surrounded by densely populated and highly industrialized areas (Tiner and Bergquist 2005).

# 4

## Summary and Conclusions

The portion of the Lower Hackensack River undergoing this PA is located between the Oradell Dam and the mouth of the River (Newark Bay). This section of the river spans across Bergen and Hudson counties, New Jersey. Oradell Dam is approximately 17 miles north/northeast of the mouth of the river and includes approximately 23 RMs. There are over 17 tributaries to the Hackensack River below the Oradell Dam. Below the Oradell Dam, the river is tidally influenced and brackish.

Current land uses in the northern part of the study area primarily consist of residential, commercial, and public. Land uses along the Lower Hackensack River in the lower section of the study area consist primarily of industrial, open space wetlands/forested, and public with some residential and some commercial land surrounding the Meadowlands District. Commercial uses are located throughout the study area and are typically concentrated along major roadways.

Since being settled, the subject area has endured years of resource extraction, habitat loss, alterations, and degradation. Early in the 20<sup>th</sup> century, the lower Hackensack River area became highly industrialized. Sewage and pollution quickly began to affect the river and meadowlands. Innumerable historic sources of contamination to the Hackensack River are expected to have existed over the river's long history of industrial and commercial use. Documentation and investigation of associated spills, releases, and discharges to the river were not recorded as a practice until more recent times.

Environmental record searches for the lower Hackensack River and the Meadowlands returned approximately 653 potential facilities and 268 potential SRP sites that may be sources of contamination to the Hackensack River. These facilities are those that are directly adjacent to or in immediate proximity to the Hackensack River, its tributaries (within 1 mile of the confluence with the Hackensack River), or the HMD. The identified facilities include historically contaminated properties; businesses that use, generate, transport, or dispose of hazardous materials in their operations; active contaminated sites that are currently under assessment and/or remediation; sites that have NPDES and SPDES permits; and active and abandoned mines and landfills.

Using a voluminous environmental data repository compiled by NOAA, in concert with comparisons of surficial sediment data to the New Jersey Ecological

Screening Criteria values, it appears that cadmium, lead, mercury, 2,3,7,8-TCDD (dioxin), benzo(a)pyrene, dibenz(a,h)anthracene, PCBs, and dieldrin are present predominantly in the main stem of the river at concentrations that are expected to be significantly elevated relative to background concentrations in the lower portion of the study area from just south of the mouth of Overpeck Creek to the mouth of the Hackensack River. These contaminants were mostly detected above the highest screening criteria in both the Hackensack River and the tributaries. The NPL sites in the BCSA are a likely source of these contaminants found in the Hackensack River; however, due to the nature of the tidal influence on sediments in the river causing both upstream and downstream migration of contaminants, and the presence of hundreds of other sites along the river, numerous additional sources are likely, especially in the industrialized section of the lower river. It should be noted that very few sediment samples have been collected from the far less industrialized upper reaches of the study area, and none were collected upstream of Overpeck Creek to the Oradell Dam. Therefore, although the area of contaminated sediments appears to extend from approximately just south of the mouth of Overpeck Creek to the mouth of the Hackensack River, additional sediment sampling may reveal a broader extent of contamination.

The Lower Hackensack River is known to support a sport fishery and to contain wetlands and habitat for several sensitive environmental receptors including critical spawning areas, sensitive areas identified under the National Estuary Program (the Hackensack Meadowlands), and a State Wildlife Management Area (Sawmill Creek), spawning areas critical for the maintenance of fish, and migratory pathways critical for the maintenance of anadromous fish.

As a result of contamination to the Hackensack River, several fisheries have been closed within the study area including those for blue crab, white perch, and American eel; while several other fisheries have been issued consumption restrictions.

# 5

## References

- Boriek, Mark. 2015a. Personal communication. Phone conversation with Renee Nordeen, START-IV Team Member, Ecology and Environment, Inc., Seattle, Washington with Mark Boriek, Fisheries Biologist, New Jersey Division of Fish and Wildlife, regarding Lower Hackensack River Sensitive Environments. August 21, 2015.
- \_\_\_\_\_. 2015b. Personal communication. Phone/email with Kathryn Des Jardin, on-call environmental biologist, Ecology and Environment, Inc., Lancaster, New York and Mark Boriek, principal fisheries biologist, New Jersey Department of Environmental Protection, regarding fish consumption in the Hackensack River.
- Code of Federal Regulations (CFR). 2005. Title 33 Navigation and Navigable Waters, Volume 1, Section 117.723. July 1, 2005. Accessed at: <http://www.gpo.gov/fdsys/pkg/CFR-2005-title33-vol1/xml/CFR-2005-title33-vol1-sec117-723.xml>, accessed on September 22, 2015.
- Corbett, Heather. 2015. Personal communication. Phone conversation with Linda Ader, START-IV Site Assessment Team Leader, Ecology and Environment, Inc., Seattle, Washington with Heather Corbett, Principal Biologist, New Jersey Division of Fish and Wildlife, regarding Threatened or Endangered Sturgeon on the Lower Hackensack River. September 2, 2015.
- Malcolm Pirnie, Inc. 2009. *Berry's Creek Study Area Remedial Investigation and Feasibility Study, May 2009. Community Involvement Plan*. Prepared By: Malcolm Pirnie, Inc., White Plains, NY, for: U.S. Environmental Protection Agency and U.S. Army Corps of Engineers.
- Mugdan, W. 2015. Personal Communication. Letter to Bill Sheehan, Hackensack Riverkeeper, Executive Director, Preliminary Assessment for the Hackensack River. EPA Region 2, Emergency Response and Remedial Division, March 4, 2015.



- National Oceanic and Atmospheric Administration (NOAA). 2015. Sediment Sampling Database. Accessed online at: <http://response.restoration.noaa.gov/watersheddownloads>, accessed on May 5, 2015.
- New Jersey Department of Environmental Protection (NJDEP). 1995. EPA Superfund Record of Decision. PJP Landfill, EPA ID: NJD980505648, OU 01, Jersey City, NJ.
- \_\_\_\_\_. 2006. Superfund Record Of Decision, Ventron/Velsicol Site, Wood-Ridge and Carlstadt, Bergen County, New Jersey
- \_\_\_\_\_. 2009. Site Remediation Program (SRP), Environmental Toxicology and Risk Assessment (ETRA) Unit. Ecological Screening Criteria Table, March 2009. Accessed online at: <http://www.state.nj.us/dep/srp/guidance/ecoscreening/>.
- New Jersey Department of Environmental Protection (NJDEP) and New Jersey Department of Health (NJDOH). 2013. Fish Smart, Eat Smart - A guide to health advisories for eating fish and crabs caught in New Jersey Waters. Available online at: <http://www.nj.gov/dep/dsr/fishadvisories/2013-final-fish-advisories.pdf>.
- New Jersey Division of Fish and Wildlife (NJDFW). 2015. "Fishing Access Locations on Trout Waters: County Listing." New Jersey Department of Environmental Protection. Available online at: <http://www.state.nj.us/dep/fgw/accesscnty.htm#Bergen>.
- O'Neill, J. 2011. "Hackensack River too Dirty to Host Oysters". The Record. Accessed: 5 Aug 2015
- Sheehan, B. 2015. Personal communication. Letter from Bill Sheehan, Hackensack Riverkeeper Executive Director, to Judith Enck, Regional Administrator, EPA Region 2, Petition for Preliminary Assessment for the Hackensack River. Hackensack Riverkeeper Executive Director, February 10, 2015.
- Sorensen, M., J. Conder, P. Fuchsman, L. Martello and R. Wenning. 2007. Using a Sediment Quality Triad Approach to Evaluate Benthic Toxicity in the Lower Hackensack River, New Jersey. Archives of Environmental Contamination and Toxicology 53: 36-49.
- Tiner, R.W. and H.C. Bergquist. 2007. The Hackensack River Watershed, New Jersey/New York Wetland Characterization, Preliminary Assessment of Wetland Functions, and Remotely-sensed Assessment of Natural Habitat Integrity. U.S. Fish and Wildlife Service, National Wetlands Inventory, Ecological Services, Region 5, Hadley, MA. 134 pp.



- Tiner, Ralph W., John Q. Swords, and Herbert C. Bergquist. 2005. The Hackensack Meadowlands District: Wetland Inventory and Remotely-sensed Assessment of “Natural Habitat” Integrity. National Wetlands Inventory Program.
- United States Army Corps of Engineers (USACE). 2004. *Final Meadowlands Environmental Site Investigation Compilation, May 2004*.
- U.S. Department of Health and Human Services (USDHHS). 1993. Site Review and Update, Ventron/Velsicol, Wood-Ridge Boro, Bergen County, New Jersey, CERCLIS No. NJD980529879, August 27, 1992, Revised, April 20, 1993.
- United States Environmental Protection Agency (EPA). 2003. HRS Documentation Record for Standard Chlorine Chemical Company, Inc. EPA ID No. NJD002175057
- \_\_\_\_\_. 2011a. NPL Listing History. Ventron/Velsicol, New Jersey, EPA ID#: NJD980529879, EPA Region 2, Congressional District(s): 09.
- \_\_\_\_\_. 2011b. *Third Five-Year Review Report, Universal Oil Products Superfund Site East Rutherford Bergen County, New Jersey*. Prepared by: United States Environmental Protection Agency Region 2 Emergency & Remedial Response Division New York, New York. September 2011.
- \_\_\_\_\_. 2012a. NPL Listing History, PJP Landfill, New Jersey, EPA ID#: NJD980505648.
- \_\_\_\_\_. 2012b. NPL Listing History, Scientific Chemical Processing, New Jersey, EPA ID#: NJD070565403. EPA REGION 2, Congressional District(s): 09.
- \_\_\_\_\_. 2013. *Five-Year Review Report PJP Landfill Superfund Site Jersey City, Hudson County, New Jersey*. Prepared by: U.S. Environmental Protection Agency Region II New York City, New York.
- \_\_\_\_\_. 2014. Community Update on the Berry’s Creek Study Area, Berry’s Creek, Bergen County, New Jersey, September 2014.
- \_\_\_\_\_. 2015a. Update on Cleanup Activities at the Standard Chlorine Chemical Company Superfund Site, Kearny, New Jersey. August 2015.
- \_\_\_\_\_. 2015b. “Berry’s Creek Study Area.” Accessed online at: <http://www.epa.gov/region2/superfund/npl/berryscreek/index.html>. accessed on 08/02/15.

- \_\_\_\_\_. 2015c. “Scientific Chemical Processing.” Accessed online at: <http://www.epa.gov/region02/superfund/npl/scientificchemical/>. Accessed on 08/03/15.
- \_\_\_\_\_. 2015d. NPL Listing History, Universal Oil Products, New Jersey, EPA ID#: NJD002005106, EPA Region 2, Congressional District(s): 09.
- United States Fish and Wildlife Service (USFWS). 2015. “Endangered Species.” Available online at: <http://www.fws.gov/endangered/>.
- Weis, P. and J.T.F. Ashley. 2006. Contaminants in Fish of the Hackensack Meadowlands, New Jersey: Size, Sex, and Seasonal Relationships as Related to Health Risks. *Archives of Environmental Contamination and Toxicology* 52: 80-89

# Tables

**Table 2-1 Land Use Categories**

Land Use Category	Parcel Data Layer <sup>1</sup>	Land Use/Land Cover Data Layer <sup>2</sup>
Commercial	Commercial (4a)	Commercial/Services; Mixed/Other Urban or Built-up Land; Upland ROW Developed
Industrial	Industrial (4b); Class I Railroad Property(5a); Class II Railroad Property (5b); Personal Property Telephone (6a); Machinery, Apparatus, or Equipment of Petroleum Refineries (6b)	Extracting Mining; Industrial; Industrial and Commercial Complexes; Mixed Transportation Corridor Overlap Area; Railroads; Transportation/Communication/Utilities
Open Space - Wetlands/Forested	n/a	Coniferous Brush/Shrubland; Coniferous Forest; Deciduous Brush/Shrubland; Deciduous Forest; Deciduous Brush/Shrubland Wetlands; Deciduous Wooded Wetlands; Disturbed Tidal Wetlands, Disturbed Wetlands; Herbaceous Wetlands; Managed Wetlands in Maintained Rec Area/Greenspace; Mixed Deciduous/Coniferous Brush/Shrubland; Mixed Forest; Mixed Wooded Wetlands; Old Field; Phragmites Dominate - Coastal Wetlands, Interior Wetlands, Old Field, Urban Area; Saline Marsh - High Marsh, Low Marsh; Wetlands ROW; Plantations.
Public	Exempt - Public School Property (15a); Exempt - School Property (15b); Exempt - Public Property (15c); Exempt - Church and Charitable Property (15d); Exempt - Cemeteries and Graveyards (15e); Exempt - Other (15f)	Airport Facilities; Cemetery; Cemetery on Wetland, Military Installations; Recreational Land; Stadium, Theaters, Cultural Centers and Zoo; Stormwater Basin
Residential	Residential (2); Apartment (4c)	Residential, High Density or Multiple Dwelling; Residential, Rural, Single Unit; Residential, Single Unit, Low Density; Residential, Single Unit, Medium Density; Cropland and Pasture Land <sup>3</sup>
Vacant	Vacant (1)	Altered Lands; Bare Exposed Rock, Rock Slides, etc.; Transitional Areas; Upland ROW Undeveloped

**Notes:**

1. Composite of Parcels Data Layer, produced by the New Jersey Geographic Information Network and property class codes designated by the New Jersey Division of Taxation
2. 2012 Land Use/ Land Cover Data Layer produced by the New Jersey Department of Environmental Protection
3. 0.06 acres of land designated as Cropland and Pasture Land is located in a primarily residential neighborhood

**Table 2-2 Land Use in Study Area**

Land Use Category	Square Acres	Percent of Total
Commercial	5,760	12
Industrial	8,876	19
Open Space - Wetlands/Forested	3,995	9
Public	10,091	22
Residential	15,282	33
Vacant	2,185	5

Source: New Jersey Geographic Information Network 2014; New Jersey Department of Environmental Protection 2011, 2012.

**Table 2-3 Historic Places on Lower Hackensack River**

Landmark	Location	Historic Designation
Banta-Coe House	884 Lone Pine Lane, Teaneck, NJ	National and State Registry of Historic Places
Campbell-Christie House	Historic New Bridge Landing 1201 Main Street, River Edge, NJ	National and State Registry of Historic Places
Demarest-Bloomer-Hart House	147 River Edge Avenue, River Edge, NJ	National and State Registry of Historic Places
Demarest House	Historic New Bridge Landing 1201 Main Street, River Edge, NJ	National and State Registry of Historic Places
Draw Bridge at New Bridge	Old New Bridge Road over Hackensack River, Riveredge, NJ	National and State Registry of Historic Places
Morris Canal Lock 21 East	Morris Canal Historic District south of Rt. 1 & 9 truck route bridge, Jersey City, NJ	National and State Registry of Historic Places
New Milford Plant of the Hackensack Water Company	Van Buskirk Island, Oradell, NJ	National and State Registry of Historic Places
Pennsylvania, New Jersey and New York Railroad Company Portal Bridge	Amtrak Northeast Corridor Line, Milepost 6.1 over the Hackensack River	State Registry of Historic Places
Steuben Estate Complex (Ackerman-Zabriskie-Steuben House)	Historic New Bridge Landing 1209 Main Street, River Edge, NJ	National and State Registry of Historic Places
USS Ling	Hackensack River at the New Jersey Naval Museum, Hackensack, NJ	National and State Registry of Historic Places

Source: New Jersey Department of Environmental Protection 2011

**Table 2-4a Summary of EDR Record Findings for Hackensack Mainstem**

Database	Total Identified
<b>FEDERAL RECORDS</b>	
NPL	5
CERCLIS	14
CERC-NFRAP	17
CORRACTS	14
RCRA-TSDF	15
RCRA-LQG	9
RCRA-SQG	4
RCRA-CESQG	9
RCRA NonGen / NLR	51
US ENG CONTROLS	5
US INST CONTROL	3
ERNS	3
CONSENT	1
ROD	4
TRIS	2
ICIS	5
PADS	1
FINDS	28
RAATS	3
US FIN ASSUR	1
2020 COR ACTION	1
PRP	5
EPA WATCH LIST	1
US AIRS	13
LEAD SMELTERS	1
<b>STATE AND LOCAL RECORDS</b>	
NJ SHWS	352
NJ HIST HWS	75
NJ PF	1
NJ CHROME	12
NJ SWF/LF	2
NJ HIST LF	14
NJ SWRCY	1
NJ LUST	28
NJ HIST LUST	57
NJ UST	84
NJ MAJOR FACILITIES	2
NJ HIST MAJOR FACILITIES	2
NJ MANIFEST	25
PA MANIFEST	4
RI MANIFEST	2
NY MANIFEST	24
NJ Release	211
NJ SPILLS	38
NJ ENG CONTROLS	22
NJ INST CONTROL	24
NJ VCP	69
NJ BROWNFIELDS	71
NJ ISRA	43
NJ NPDES	23
NJ HWS RE-EVAL	14
NJ NJEMS	117
<b>EDR PROPRIETARY RECORDS</b>	
EDR US Hist Auto Stat	6
EDR US Hist Cleaners	1

**Table 2-4b Summary of EDR Record Findings for Meadowlands**

Database	Total Identified
<b>FEDERAL RECORDS</b>	
NPL	5
CERCLIS	14
CERC-NFRAP	17
CORRACTS	14
RCRA-TSDF	15
RCRA-LQG	9
RCRA-SQG	4
RCRA-CESQG	9
RCRA NonGen / NLR	51
US ENG CONTROLS	5
US INST CONTROL	3
ERNS	3
CONSENT	1
ROD	4
TRIS	2
ICIS	5
PADS	1
FINDS	28
RAATS	3
US FIN ASSUR	1
2020 COR ACTION	1
PRP	5
EPA WATCH LIST	1
US AIRS	13
LEAD SMELTERS	1
<b>STATE AND LOCAL RECORDS</b>	
NJ SHWS	352
NJ HIST HWS	75
NJ PF	1
NJ CHROME	12
NJ SWF/LF	2
NJ HIST LF	14
NJ SWRCY	1
NJ LUST	28
NJ HIST LUST	57
NJ UST	84
NJ MAJOR FACILITIES	2
NJ HIST MAJOR FACILITIES	2
NJ MANIFEST	25
PA MANIFEST	4
RI MANIFEST	2
NY MANIFEST	24
NJ Release	211
NJ SPILLS	38
NJ ENG CONTROLS	22
NJ INST CONTROL	24
NJ VCP	69
NJ BROWNFIELDS	71
NJ ISRA	43
NJ NPDES	23
NJ HWS RE-EVAL	14
NJ NJEMS	117
<b>EDR PROPRIETARY RECORDS</b>	
EDR US Hist Auto Stat	6
EDR US Hist Cleaners	1

River Bank	Record Name	Description	Database Code	Address	City	ZIP	EPA ID	County	X	Y
E	HACKENSACK WATER CO	02/03/1994 - Status at Spill: 1-1000 GAL UG TANK REMOVED, SOIL STOCKPILED, SAMPLES WERE TAKEN, TMS #C93-5092, UST #0123446	FM,7	200 ELM ST	ORADELL	07649-2216	NJD087087011	BERGEN	-74.02578475	40.94898287
E	HACKENSACK WATER COMPANY	10/09/1991 INCIDENT - TSS PERMIT VIOLATION STANDARD 20 MGPL VIOLATION WAS 30 MGPL 10/17/91 TEST RESULTS, 34 MG/L FOR OUTFALL 008. PERMIT ALLOWS 20 MG	BP	200 ELM ST	ORADELL	07649-2216	110031640062		-74.02578475	40.94898287
E	OLD HACKENSACK WATER COMPANY	UNKNOWN AMOUNT OF MEDICAL WASTE FOUND DUMPED ON PROPERTY. SOME NEEDLES IDENTIFIED, NO OTHER INFORMATION AVAILABLE. BERGEN CO HAZ MAT ENROUTE	7	ELM ST	ORADELL		NJR986641272	BERGEN	-74.02570257	40.94895431
E	UNITED WATER CO NEW MILFORD FILTRATION	removed UST - gasoline	ID	200 ELM ST	ORADELL	07649	110031640062	BERGEN	-74.02578475	40.94898287
E	BARAN ERHAN	NJ-NJEMS - land Use Permit	ID	265 GOLDEN GATE AVE	ORADELL BORO	07649	110031640062	BERGEN	-74.02453147	40.94796252
W	NEW MILFORD FILTRATION PLANT	removed UST - gasoline - 09/25/1991: TSS VIOLATION PERMIT ALLOWS 20MGL VIOLATION WAS 83 MGL	H,U	200 ELM ST	ORADELL BORO		110031640062	BERGEN	-74.02550054	40.94659944
W	NEW MILFORD WATERSHED MAINTENANCE YARD	NJDPES permit violation for Pb, Ni, Zn - waste manifests for DDT, Halogenated Esters, solvents, etc	Q,U	CORNER OF MADISON AVE. & MAIN	NEW MILFORD	07646	NJD981490071	BERGEN	-74.02509647	40.9458413
W	NJ TRANSIT	Historical Leaking USTs	AK	1255 NEW MILFORD AVE	ORADELL		NJR986641272	BERGEN	-74.02646276	40.94588544
W	ORADELL BUS GARAGE	UST Active Remediation Sites Listing	K,U	455 NEW MILFORD AVE	ORADELL BORO		110031640062	BERGEN COUNTY	-74.02632579	40.94609315
W	PSE&G ORADELL GAS DIST	Known Contaminated Sites Listing	G,H,BP,FX,U	451 NEW MILFORD AVE	ORADELL	07649	NJD980533608	BERGEN	-74.02629497	40.94606978



River Bank	Record Name	Description	Database Code	Address	City	ZIP	EPA ID	County	X	Y
W	UFHEIL CONSTRUCTION (FORMER)	Known Contaminated Sites in New Jersey	,H,M,AX,AK,U,	447 NEW MILFORD AVE	ORADELL	07648-0401	110031640062	BERGEN	-74.02582927	40.94597891
W	DPW GARAGE	Historical Leaking USTs	,7,AK,	MARGINAL RD	ORADELL		NJR986641272	BERGEN	-74.02550054	40.94429902
E	NEW MILFORD HIGH SCHOOL	Known Contaminated Sites in New Jersey / UST Active Remediation Sites Listing / Spills / Hazardous Material Incident Database / Brownfields Database / Classification Exception Area Sites / Historical Leaking USTs	,FM,H,K,M,7,FX, AH,BF,AK,U,	RIVER RD	NEW MILFORD	07646	NJD981131782	BERGEN	-74.02276454	40.94269179
W	RIVER EDGE BORO COMPOST #2	Solid Waste Facility Directory	,AW,	RIVER EDGE ROAD	RIVER EDGE		NJR986641272	BERGEN	-74.02742156	40.93856318
W	RIVER EDGE SOLID WASTE DISPOSAL AREA	Voluntary Cleanup Program Sites / Site Re- Evaluation Report	,EO,AH,	RIVER EDGE RD	RIVER EDGE BOROUGH	07661	110031640062	BERGEN	-74.02845569	40.9362391
E	659 COLUMBIA STREET	Known Contaminated Sites in New Jersey	,H,ID,7,	659 COLUMBIA ST	NEW MILFORD BORO	07646	NJR986641272	BERGEN	-74.02835639	40.93329688
W	745 WILLIAMS AVENUE	Known Contaminated Sites in New Jersey	,H,ID,7,	745 WILLIAMS AVE	RIVER EDGE BORO	07661	NJR986641272	BERGEN	-74.02997264	40.93362668
E	DORCHESTER MANOR	New Jersey Environmental Management System	,ID,	COLUMBIA ST	NEW MILFORD	07646	110031640062	BERGEN	-74.02950009	40.92854179
W	RIVER EDGE DPW	Hazardous Material Incident Database / Historical Leaking USTs	,7,AK,	1 RIVERSIDE WAY	RIVER EDGE		NJR986641272	BERGEN	-74.03197585	40.92814962
W	FRANKS TEXACO INC	Known Contaminated Sites in New Jersey / UST Active Remediation Sites Listing / Spills / Historical Leaking USTs	,FM,H,K,M,FX,A K,U,	536 KINDERKAM ACK RD	RIVER EDGE	07661-2140	NJD986609535	BERGEN	-74.03449611	40.92625891
W	BECKYS CLEANERS	New Jersey Environmental Management System / Drycleaner List	,ID,AO,	520 KINDERKAM ACK RD	RIVER EDGE	07661	NJR986641272		-74.03445845	40.92564597
W	PERFECT CLEANERS & TAILORING	New Jersey Environmental Management System / Drycleaner List	,ID,AO,	496 KINDERKAM ACK RD	RIVER EDGE	07661	NJR986641272		-74.03434545	40.92423048
E	KERSWELL JAMES	Known Contaminated Sites in New Jersey / New Jersey Environmental Management System	,H,ID,	1041 STEUBEN AVE	NEW MILFORD BORO	07646	110031640062	BERGEN	-74.03151699	40.91694736

River Bank	Record Name	Description	Database Code	Address	City	ZIP	EPA ID	County	X	Y
W	LENTOY CO	Spills / Historical Leaking USTs	,M,AK,	5 NEW BRIDGE RD	RIVER EDGE	07661	NJR986641272	BERGEN	-74.03340035	40.91350033
W	LEONARD TOYOTA	Brownfields Database / Known Contaminated Sites Listing / Known Contaminated Sites in NJ	,H,FX,AH,U,	5 NEWBRIDGE RD	RIVER EDGE BOROUGH	07661	110031640062	BERGEN	-74.03340035	40.91350033
W	HACKENSACK INDUSTRIAL CENTER ASSOCIATES	Brownfields Database / Known Contaminated Sites in NJ	,H,AH,	60 80 COMMERCE WAY	HACKENSACK CITY	07601	110031640062	BERGEN	-74.03049998	40.91179882
W	METPATH INCORPORATED	Hazardous Material Incident Database / Voluntary Cleanup Program Sites	,7,AX,	60-80 COMMERCE WAY	HACKENSACK	07608	NJR986641272	BERGEN	-74.03049998	40.91179882
W	TIMEPLEX INC	ISRA Database	,DT,	100 COMMERCE WAY	HACKENSACK CITY	07601	110031640062	BERGEN	-74.03057874	40.91106366
W	TIMEPLEX INCORPORATED	ISRA Database	,DT,	65 75 & 80 COMMERCE WAY	HACKENSACK CITY	07601	110031640062	BERGEN	-74.03049998	40.91179882
W	BRADLEES (FORMER) HACKENSACK SHOPPING CENTER	Spills / Hazardous Material Incident Database / Voluntary Cleanup Program Sites	,M,7,AX,	450 HACKENSAC K AVE	HACKENSACK	07652-0910	NJR986641272	BERGEN	-74.03310928	40.91039862
W	HACKENSACK AVENUE RETAIL SHOPPING CENTER	Known Contaminated Sites in NJ / NJEMS	,H,ID,	450 HACKENSAC K AVE	HACKENSACK CITY	07601	110031640062	BERGEN	-74.03310928	40.91039862
W	NATURES BEST GARDEN CENTER	Known Contaminated Sites in NJ	,H,	133 COMMERCE WAY	HACKENSACK CITY		110031640062	BERGEN	-74.02984595	40.91125329
W	SWEENEY TRANSPORTATION	Known Contaminated Sites in NJ	,H,U,	101 COMMERCE WAY	HACKENSACK CITY		110031640062	BERGEN	-74.0296987	40.9109
W	SWEENEY TRANSPORTATION INCORPORATED	Historical Leaking USTs	,AK,	101 COMMERCE WAY	HACKENSACK		NJR986641272	BERGEN	-74.0296987	40.9109
W	TIMEPLEX INCORPORATED	ISRA Database	,DT,	65 AT 75 COMMERCE WAY	HACKENSACK CITY	07601	110031640062	BERGEN	-74.03030137	40.91080128

River Bank	Record Name	Description	Database Code	Address	City	ZIP	EPA ID	County	X	Y
W	RCA SERVICE COMPANY CONSUMER SERVICES	ISRA Database	,DT,	34 COMMERCE WAY	HACKENSACK CITY	07601	110031640062	BERGEN	-74.02908918	40.91110522
E	EANECK DEPARTMENT OF PUBLIC WORKS	Known Contaminated Sites in NJ / Known Contaminated Sites Listing / Brownfields Database	,H,FX,AH,U,	1600 RIVER RD	TEANECK TOWNSHIP	07506	110031640062	BERGEN	-74.02448695	40.91160139
E	KIRK'S	Known Contaminated Sites in NJ	,H,U,	1617 RIVER RD	TEANECK TWP		110031640062	BERGEN	-74.02464105	40.91197028
E	SUPER VALUE OIL	Historical Leaking USTs	,FM,AK,	1617 RIVER RD	TEANECK	07666-2260	NJ0000025825	BERGEN	-74.02464105	40.91197028
E	TEANECK DEPT OF PUBLIC WORKS	Integrated Compliance Information System / Spills / Historical Leaking USTs	,DZ,FL,I,M,AK,	1600 RIVER RD	TEANECK	07666-2232	110004230804	BERGEN	-74.02448695	40.91160139
W	TEANECK DPW	Spills / Historical Leaking USTs	,M,AX,AK,	1600 RIVER RD	TEANECK	07405	NJR986641272	BERGEN	-74.02448695	40.91160139
E	TOWNSHIP OF TEANECK DPW COMPLEX	Hazardous Material Incident Database / Voluntary Cleanup Program Sites	,7,AX,	1600 RIVER RD	TEANECK	07666	NJR986641272	BERGEN	-74.02448695	40.91160139
E	No Name	Known Contaminated Sites in NJ / Hazardous Material Incident Database	,H,7,	1547 RIVER RD	TEANECK TWP	07666	110031640062	BERGEN	-74.0241274	40.91044278
MEADOLANDS	136 HIGHGATE TERRACE	Known Contaminated Sites in NJ / Hazardous Material Incident Database	,H,7,	136 HIGHGATE TER	BERGENFIELD BORO		110031640062	BERGEN	-74.01231022	40.9111338
W	AVALON HACKENSACK AVENUE	Known Contaminated Sites in NJ / Hazardous Material Incident Database	,H,7,DI,	414 HACKENSACK AVENUE	HACKENSACK	07601	NJR986641272	BERGEN	-74.03299971	40.9070006
W	HACKENSACK CEMETERY CO	Facility Index System/Facility Registry System / Historical Leaking USTs	,ID,AK,	289 HACKENSACK AVE	HACKENSACK	07601	NJR986641272	BERGEN	-74.03376674	40.90394795
W	BLOOMINGDALE'S INC	Historical Leaking USTs	,AK,	400 HACKENSACK AVE	HACKENSACK		NJR986641272	BERGEN	-74.03309901	40.90657714
W	2 UNIVERSITY PLAZA	Hazardous Material Incident Database / Historical Leaking USTs	,7,AK,	2 UNIVERSITY PLAZA	HACKENSACK		NJR986641272	BERGEN	-74.03359895	40.89860093
W	2 UNIVERSITY PLAZA	Hazardous Material Incident Database / Declaration Environmental Restriction/Deed Notice Sites	,7,CG,	2 UNIVERSITY PLAZA	HACKENSACK CITY	07610	110031640062	BERGEN	-74.03359895	40.89860093

River Bank	Record Name	Description	Database Code	Address	City	ZIP	EPA ID	County	X	Y
W	2 UNIVERSITY PLAZA	Voluntary Cleanup Program Sites	,AX,	2 UNIVERSITY PLAZA	HACKENSACK CITY	07601	110031640062	BERGEN	-74.03359895	40.89860093
W	BERGEN BUTCHERS	Historical Leaking USTs	,AK,	154 HACKENSACK AVE	HACKENSACK		NJR986641272	BERGEN	-74.03618428	40.89995721
W	BERGEN COUNTY TECHNICAL SCHOOL	Hazardous Material Incident Database / Historical Leaking USTs / RCRA - Small Quantity Generators / Manifest Information	,G,BP,7,AK,U,	200 HACKENSACK AVE	HACKENSACK	07601	NJD025728155	BERGEN	-74.03563297	40.90092634
W	BERGEN MEAT GROUP INC	Known Contaminated Sites in NJ	,H,U,	154 HACKENSACK AVE	HACKENSACK CITY		110031640062	BERGEN	-74.03618428	40.89995721
W	BERGEN VOTECH PARKING LOT	Known Contaminated Sites in NJ / Spills / Hazardous Material Incident Database	,H,M,7,	200 HACKENSACK AVE	HACKENSACK		NJR986641272	BERGEN	-74.03563297	40.90092634
W	HACKENSACK WATER YARD	Hazardous Material Incident Database / Historical Leaking USTs	,7,AK,	135 HACKENSACK AVE	HACKENSACK		NJR986641272	BERGEN	-74.03647877	40.89974156
W	HACKENSACK YARD	Known Contaminated Sites in NJ / UST Active Remediation Sites Listing / Known Contaminated Sites Listing / Hazardous Material Incident Database	,H,K,FX,7,U,	135 HACKENSACK AVE	HACKENSACK CITY	07601	110031640062	BERGEN	-74.03647877	40.89974156
W	HEALTHCO INTERNATIONAL INCORPORATED	ISRA Database	,DT,	145 HACKENSACK AVENUE	HACKENSACK CITY	07601	110031640062	BERGEN	-74.03642056	40.89983509
W	LANCE TRANSMISSION SERVICE	Known Contaminated Sites in NJ / Hazardous Material Incident Database	,H,7,	162 HACKENSACK AVE	HACKENSACK CITY		NJR986641272	BERGEN	-74.03574598	40.90030797
W	No Name	Hazardous Material Incident Database / Historical Leaking USTs	,7,AK,	140 UNIVERSITY PLAZA	HACKENSACK CITY	07601	NJR986641272	BERGEN	-74.03455775	40.89892311
W	RECKSON ASSOCIATES	Known Contaminated Sites Listing	,FX,U,	3 UNIVERSITY PLZ DR	HACKENSACK CITY	07601	110031640062	BERGEN	-74.03627331	40.89987667
W	RECKSON ASSOCIATES	Known Contaminated Sites in NJ / Hazardous Material Incident Database / Brownfields Database	,H,7,AH,	3 UNIVERSITY PLAZA DR	HACKENSACK CITY	07601	110031640062	BERGEN	-74.0339585	40.89852038

River Bank	Record Name	Description	Database Code	Address	City	ZIP	EPA ID	County	X	Y
W	SAINT JOSEPH CEMETARY	Historical Leaking USTs	,AK,U,	179 HACKENSACK AVE	HACKENSACK		110031640062	BERGEN	-74.03568091	40.90091335
W	THREE UNIVERSITY PLAZA CORPORATION	Voluntary Cleanup Program Sites	,AX,	3 UNIVERSITY PLAZA	HACKENSACK		NJR986641272	BERGEN	-74.03360923	40.89854376
W	No Name	EDR Exclusive Historic Dry Cleaners	,DR,	1 UNIVERSITY PLZ	HACKENSACK	07601		BERGEN	-74.03359553	40.89854117
W	180 TEMPLE AVENUE	Known Contaminated Sites in NJ / NJEMS	,H,ID,	180 TEMPLE AVE	HACKENSACK CITY	07601	110031640062	BERGEN	-74.03474266	40.89775388
W	FAIRLEIGH DICKINSON UNIVERSITY	Known Contaminated Sites in N	,H,	100 UNIVERSITY PLAZA DR	HACKENSACK CITY		110031640062	BERGEN	-74.03389344	40.897572
E	HACKENSACK WATER COMPANY	Historical Leaking USTs	,AK,	TEMPLE AVE	HACKENSACK		NJR986641272	BERGEN	-74.0281749	40.89796435
E	FAIRLEIGH DICKINSON UNIVERSITY	Known Contaminated Sites Listing / Historical Leaking USTs	,R,H,FX,AK,U,	1000 RIVER ROAD	TEANECK	07666			-74.03000346	40.89473718
E	FAIRLEIGH DICKINSON UNIVERSITY	Historical Leaking USTs / NJEMS / AIRS (AFS) / RCRA - Conditionally Exempt Small Quantity Generators / Manifest	,ZM,FL,BP,ID,AK,	1000 RIVER RD	TEANECK	07666	NJD119700102	BERGEN	-74.03000346	40.89473718
E	FAIRLEIGH DICKINSON UNIVERSITY-WEINER LIBRARY	Hazardous Material Incident Database / Historical Leaking USTs	,7,AK,	1000 RIVER ROAD	TEANECK		NJR986641272	BERGEN	-74.03000346	40.89473718
E	No Name	EDR Exclusive Historic Dry Cleaners	,DR,	939 RIVER RD	TEANECK	07666		BERGEN	-74.02977061	40.89495025
W	20 WOODRIDGE AVENUE	Known Contaminated Sites in NJ / Hazardous Material Incident Database	,H,7,	20 WOODRIDGE AVE	HACKENSACK CITY		110031640062	BERGEN	-74.03648904	40.89675093
W	22 VAN ORDEN PLACE	Facility Index System/Facility Registry System / Known Contaminated Sites in New Jersey / NJEMS	,I,H,ID,	22 VAN ORDEN PL	HACKENSACK CITY	07601	110033124848	BERGEN	-74.03760193	40.8972732
W	50 HACKENSACK AVENUE	Known Contaminated Sites in NJ / Known Contaminated Sites Listing	,H,FX,	50 HACKENSACK AVE	HACKENSACK CITY	07601	110031640062	BERGEN	-74.0382457	40.89682109

River Bank	Record Name	Description	Database Code	Address	City	ZIP	EPA ID	County	X	Y
W	ADAMS WOODWORKING DESIGN	ISRA Database	,DT,	14 TERHUNE PLACE	HACKENSACK CITY	07601	110031640062	BERGEN	-74.03760878	40.89652227
W	FAIRLEIGH DICKINSON UNIVERSITY (EDWARD WILLIAMS CO	Historical Leaking USTs	,AK,	10 WOODRIDGE AVE	HACKENSACK		NJR986641272	BERGEN	-74.03669108	40.89634818
W	HACKENSACK ANIMAL HOSPITAL	Brownfields Database / Voluntary Cleanup Program Sites	,AH,AX,	50 HACKENSAC K AVE	HACKENSACK CITY	07601	110031640062	BERGEN	-74.0382457	40.89682109
W	HERITAGE LINCOLN MERCURY SALES INC	Known Contaminated Sites in NJ / NJEMS / Hazardous Material Incident Database / Historical Leaking USTs	,FM,H,ID,7,AX,A K,U,	55 HACKENSAC K AVE	HACKENSACK	07601	NJD106793987	BERGEN	-74.03820118	40.89700037
W	ALTERMAN TRANSPORT LINES INC	Spills /Hazardous Material Incident Database / Pollutant Discharge Elimination System Dischargers	,M,7,DI,U,	510 SOUTH RIVER STREET	HACKENSACK	07601	110031640062	BERGEN	-74.03830049	40.8947008
W	BRIDGESTONE TIRE CO	Historical Leaking USTs	,AK,	541 RIVER ST	HACKENSACK		NJR986641272	BERGEN	-74.03857785	40.8955219
W	COYMAN BROS	Brownfields Database	,AH,	505 RIVER ST	HACKENSACK CITY	07601	110031640062	BERGEN	-74.03853334	40.89523348
W	HACKENSACK CITY GREENHOUSE	Hazardous Material Incident Database / Voluntary Cleanup Program Sites	,7,AX,	490 RIVER ST	HACKENSACK	07601	NJR986641272	BERGEN	-74.03821145	40.89414474
W	HACKENSACK CITY GREENHOUSE	Facility Index System/Facility Registry System / Known Contaminated Sites in New Jersey / NJEMS	,I,H,ID,	490 RIVER ST	HACKENSACK CITY	07601	110031912438	BERGEN	-74.03821145	40.89414474
W	HACKENSACK CITY JOHNSON PARK	Known Contaminated Sites in NJ / NJEMS	,H,ID,	500 RIVER ST	HACKENSACK CITY	07601	110031640062	BERGEN	-74.03826282	40.89439419
W	HACKENSACK CITY JOHNSON PARK	Facility Index System/Facility Registry System / Declaration Environmental Restriction/Deed Notice Sites	,I,CG,	500 RIVER ST	HACKENSACK CITY	07601	110031933969	BERGEN	-74.03826282	40.89439419
W	RICHARD CATENA ACURA	Hazardous Material Incident Database / Known Contaminated Sites Listing	,7,FX,U,	520 RIVER ST	HACKENSACK CITY	07610	110031640062	BERGEN	-74.038345	40.89481773
W	RICHARD CATENA ACURA (CSL NAME IS 520 RIVER ST)	Historical Leaking USTs	,AK,	520 RIVER ST	HACKENSACK		NJR986641272	BERGEN	-74.038345	40.89481773



River Bank	Record Name	Description	Database Code	Address	City	ZIP	EPA ID	County	X	Y
E	836 CEDAR LANE	Historical Leaking USTs	,AK,	836 CEDAR LN	TEANECK TOWNSHIP		NJR986641272	BERGEN	-74.03364004	40.89168656
E	836 CEDAR LANE IFO	Known Contaminated Sites in NJ / UST Active Remediation Sites Listing / Known Contaminated Sites Listing	,H,K,FX,	836 CEDAR LN	TEANECK TWP	07666	110031640062	BERGEN	-74.03368114	40.89166317
E	AREA OF	Spills / Brownfields Database	,M,AH,	836 CEDAR LANE	TEANECK	07666	NJR986641272	BERGEN	-74.03368114	40.89166317
E	MORELITE PRODUCTS	Known Contaminated Sites in N	,H,	820 CEDAR ST	FAIR LAWN BORO		110031640062	BERGEN	-74.03347568	40.89167616
E	TEANECK TWP CLASS B LIMITED	Solid Waste Facility Directory	,AW,	POMANDER WALK	TEANECK		NJR986641272	BERGEN	-74.03300313	40.89162419
E	TEANECK TWP COMPOST	Solid Waste Facility Directory	,AW,	POMANDER WALK	TEANECK		NJR986641272	BERGEN	-74.03300313	40.89162419
W	ATI SERVICE	Known Contaminated Sites in NJ / Historical Leaking USTs	,H,AK,U,	430 MAIN STREET	HACKENSACK		110031640062	BERGEN	-74.03944077	40.89204256
W	HOLMAN MOVING CO	Historical Leaking USTs	,AK,	435 MAIN ST	HACKENSACK		NJR986641272	BERGEN	-74.03946816	40.89219587
W	JOHNSON PARK RIVERFRONT PATHWAY	Voluntary Cleanup Program Sites	,AX,	E ANDERSON & RIVER STS	HACKENSACK	07601	110031640062	BERGEN	-74.038345	40.89203996
W	R A HAMILTON CORP	Brownfields Database / Known Contaminated Sites in NJ	,H,AH,	409 RIVER ST	HACKENSACK CITY	07601	110031640062	BERGEN	-74.03850594	40.89147088
W	SEARS & ROEBUCK	Spills / Historical Leaking USTs	,M,AK,	436 MAIN ST	HACKENSACK		NJR986641272	BERGEN	-74.0394305	40.89219327
W	SEARS AUTO CENTER	Hazardous Material Incident Database / Historical Leaking USTs	,FM,7,AK,	516 MAIN ST	HACKENSACK	07601	NJD981134422	BERGEN	-74.0394305	40.89219327
W	SEARS ROEBUCK & CO.	Known Contaminated Sites in NJ / UST Active Remediation Sites Listing / Known Contaminated Sites Listing / Brownfields Database / Classification Exception Area Sites	,FL,H,BP,K,FX,AH,BF,U,	436 MAIN ST	HACKENSACK	07601-5937	NJD078722105	BERGEN	-74.0394305	40.89219327
W	SEARS ROEBUCK INCORPORATED #1094	Historical Leaking USTs	,AK,	436 MAIN ST	HACKENSACK		NJR986641272	BERGEN	-74.0394305	40.89219327
W	HOLMAN GEO B & CO INC	EDR Exclusive Historic Dry Cleaners	,DR,	435 MAIN	HACKENSACK			BERGEN	-74.03944762	40.89218288
W	RALPH S CLEANERS	EDR Exclusive Historic Dry Cleaners	,DR,	449 MAIN	HACKENSACK			BERGEN	-74.03939283	40.892674

River Bank	Record Name	Description	Database Code	Address	City	ZIP	EPA ID	County	X	Y
W	ALL BRANDS AUTO SALES INC	Hazardous Material Incident Database / NJ Pollutant Discharge Elimination System Dischargers / Historical Leaking USTs	,FM,7,DI,AK,U,	400 RIVER ST	HACKENSACK	07601-5993	NJD982181174	BERGEN	-74.0385984	40.89020017
W	BUDGET RENT A CAR	Historical Leaking USTs	,AK,	360 RIVER RD	HACKENSACK		NJR986641272	BERGEN	-74.03870113	40.8893998
W	BUDGET RENT A CAR OF HACKENSACK	Known Contaminated Sites in NJ / Hazardous Material Incident Database / Classification Exception Area Sites / Brownfields Database	,FM,H,7,FX,BF,AH,U,	360 RIVER ST	HACKENSACK	07601-5817	NJD986647436	BERGEN	-74.03870113	40.8893998
W	TOWN ENGINEERING CO	Facility Index System/Facility Registry System / Brownfields Database	,I,AH,	395 RIVER ST	HACKENSACK CITY	07601	110031933754	BERGEN	-74.0385984	40.89020017
W	CITGO	Known Contaminated Sites in NJ / Hazardous Material Incident Database	,H,7,	350 RIVER ST	HACKENSACK CITY		110031640062	BERGEN	-74.03820118	40.8888203
W	CITGO	UST Active Remediation Sites Listing	,K,U,	350 RIVER ST	HACKENSACK CITY		110031640062	BERGEN COUNTY	-74.03862237	40.88890865
W	FELDNER CADILLAC OLDSMOBILE	Historical Leaking USTs	,AK,	278 RIVER ST	HACKENSACK		NJR986641272	BERGEN	-74.03968047	40.88651265
W	HACKENSACK AUTO SALES INC	Hazardous Material Incident Database / Voluntary Cleanup Program Sites / Historical Leaking USTs	,FM,7,AX,AK,	320 RIVER ST	HACKENSACK	07601	NJD011292125	BERGEN	-74.03911889	40.88777563
W	HACKENSACK FORD SALES (FORMER)	Known Contaminated Sites in NJ / Hazardous Material Incident Database	,H,7,	320 RIVER ST	HACKENSACK CITY		110031640062	BERGEN	-74.03911889	40.88777563
W	LANCIA OIL COMPANY INCORPORATED	Known Contaminated Sites in NJ / Brownfields Database	,DY,H,FX,AH,	340 RIVER ST	HACKENSACK CITY	07601	NJR986641272	BERGEN	-74.03880043	40.88850066
W	STATE LAUNDRY	EDR Exclusive Historic Dry Cleaners	,DR,	300 RIVER	HACKENSACK			BERGEN	-74.03938598	40.88721431
E	TEANECK TOWNSHIP POMANDER WALK SLF	Voluntary Cleanup Program Sites / Site Re-Evaluation Report	,EO,AH,	POMANDER WALK	TEANECK TOWNSHIP	07688	110031640062	BERGEN	-74.03241415	40.88953753
E	529 RIVER ROAD	Known Contaminated Sites in NJ / NJEMS / Hazardous Material Incident Database	,H,ID,7,	529 RIVER RD	TEANECK TWP	07666	NJR986641272	BERGEN	-74.03172245	40.8840126
W	111 MIDTOWN ASSOCIATES	Known Contaminated Sites in NJ / Known Contaminated Sites Listing / Brownfields Database / Historical Leaking USTs	,H,FX,AH,AK,U,	111 MIDTOWN BRIDGE APPROACH	HACKENSACK CITY	07601	110031640062	BERGEN	-74.03937228	40.88372933



River Bank	Record Name	Description	Database Code	Address	City	ZIP	EPA ID	County	X	Y
W	ICE QUAD	Voluntary Cleanup Program Sites	,FM,AX,	111 MIDTOWN BRIDGE APPROAC	HACKENSACK	07601-7592	NJR000003483	BERGEN	-74.03937228	40.88372933
W	CIRCLE TIRE SERVICE INC	Known Contaminated Sites in NJ / UST Active Remediation Sites Listing / Hazardous Material Incident Database / Brownfields Database / Historical Leaking USTs	,H,K,FX,7,AH,AK ,U,	200 RIVER ST	HACKENSACK CITY	07601	110031640062	BERGEN	-74.04080021	40.88410096
W	BERGEN CNTY JAIL ANNEX	Historical Leaking USTs	,AK,	160 RIVER ST	HACKENSACK		NJR986641272	BERGEN	-74.0415604	40.8824013
W	BERGEN COUNTY JAIL ANNEX	Known Contaminated Sites in New Jersey / Voluntary Cleanup Program Sites / Hazardous Material Incident Database / Historical Leaking USTs	,FM,H,M,FX,7,AK ,U,	RIVER ST	HACKENSACK	07601	NJD982273096	BERGEN	-74.0415604	40.8824013
E	BLUE CIRCLE MATERIALS INC	Known Contaminated Sites in NJ / Classification Exception Area Sites / Brownfields Database / eclaration Environmental Restriction/Deed Notice Sites	,DY,H,BF,AH,CG,	305 W FORT LEE RD	BOGOTA BORO	07234	110031640062	BERGEN	-74.03615346	40.8790798
E	BLUE CIRCLE RAI A INC	ISRA Database	,DT,	305 FORT LEE RD WEST	BOGOTA BORO	07234	NJR986641272	BERGEN	-74.03615346	40.8790798
E	TILCON	Historical Leaking USTs	,AK,	305 FORT LEE RD W	BOGOTA		NJR986641272	BERGEN	-74.03615346	40.8790798
W	BERGEN COUNTY PROBATION OFFICE	Known Contaminated Sites in NJ / Hazardous Material Incident Database	,H,7,	133 RIVER ST	HACKENSACK CITY		NJR986641272	BERGEN	-74.04169394	40.88160602
W	GUY - ROSS CHEVROLET INC	Known Contaminated Sites in NJ / Known Contaminated Sites Listing /Brownfields Database	,FL,H,BP,FX,AH, U,	111 RIVER ST	HACKENSACK	076017111	NJD050075142	BERGEN	-74.04160149	40.8806652
W	GUY ROSS CHEVROLET (FORMER)	Hazardous Material Incident Database / Voluntary Cleanup Program Sites	,7,AX,	111 RIVER ST	HACKENSACK	07624	NJR986641272	BERGEN	-74.04160149	40.8806652
W	NORTH JERSEY MEDIA GROUP	Hazardous Material Incident Database	,FX,7,AH,U,	150 RIVER ST	HACKENSACK CITY	07601-0000	110031640062	BERGEN	-74.04165285	40.88155664
W	ON ROADWAY	Spills	,M,	W FORT LEE RD/COURT	BOGOTA		NJR986641272	BERGEN	-74.03979005	40.87911359
W	THE RECORD	Integrated Compliance Information System / Spills / Historical Leaking USTs	,FM,DZ,M,AK,	150 RIVER STREET	HACKENSACK	07601-7155	NJD001283845	BERGEN	-74.04165285	40.88155664

River Bank	Record Name	Description	Database Code	Address	City	ZIP	EPA ID	County	X	Y
W	THE RECORD	Known Contaminated Sites in NJ / Hazardous Material Incident Database / Classification Exception Area Sites / Declaration Environmental Restriction/Deed Notice Sites	,H,7,BF,CG,	150 RIVER ST	HACKENSACK CITY	07601-0000	110031640062	BERGEN	-74.04165285	40.88155664
E	SIFFORD PONTIAC INC	Spills / Hazardous Material Incident Database / Voluntary Cleanup Program Sites	,FL,BP,M,7,AK,U,	250 W FORT LEE RD	BOGOTA	07603	NJD070572425	BERGEN	-74.03849909	40.87859897
E	SIFFORD PROPERTY	Voluntary Cleanup Program Sites / Known Contaminated Sites in NJ	,H,AX,	250 W FORT LEE RD	BOGOTA BORO	07603	110031640062	BERGEN	-74.03849909	40.87859897
W	BERGEN COUNTY JAIL ANNEX	Voluntary Cleanup Program Sites	,AX,	160 S RIVER ST	HACKENSACK	07601	110030542312	BERGEN	-74.04044408	40.87438056
W	J FLETCHER CREAMER & SON	UST Active Remediation Sites Listing / Hazardous Material Incident Database / Historical Leaking USTs	,FL,ZM,K,7,AK,U,	101 E BROADWAY	HACKENSACK	07601-6846	NJD011268927	BERGEN	-74.03890316	40.87474185
W	J FLETCHER CREAMER & SON INC	ISRA Database	,DT,	101 EAST BROADWAY	HACKENSACK CITY	07601	110031640062	BERGEN	-74.03890316	40.87474185
E	224 EAST FORT LEE ROAD	Known Contaminated Sites in NJ / Known Contaminated Sites Listing	,H,FX,	224 E FORT LEE RD	BOGOTA BORO	07603	110031640062	BERGEN	-74.03511248	40.87804537
E	AMERADA HESS - BOGOTA TERMINAL	Spills	,DU,M,	238 WEST FORT LEE ROAD	BOGOTA	07603	NJR986641272	BERGEN	-74.03531109	40.87827669
E	HESS CORP BOGOTA TERMINAL	Spills / Hazardous Material Incident Database / VCP / Brownfields Database / Historical Leaking USTs / AIRS (AFS) / RCRA - Conditionally Exempt Small Quantity / Manifest	,ZM,FL,BP,M,7,F X,AX,AH,AK,	238 W FORT LEE RD	BOGOTA	07603	NJD054051321	BERGEN	-74.03531109	40.87827669
E	J K DELTA INC	Known Contaminated Sites in NJ / Spills / UST Active Remediation Sites Listing / Historical Leaking USTs	,H,K,M,AK,U,	234 E FORT LEE RD	BOGOTA BORO		110031640062	BERGEN	-74.03525288	40.87821171
E	P FEINER & SONS INC	Hazardous Material Incident Database / Voluntary Cleanup Program Sites	,7,AX,	299 W FORT LEE RD	BOGOTA	07603	NJR986641272	BERGEN	-74.03599937	40.87899923
E	P FEINER & SONS INC	ISRA Database	,DT,	253-299 W FORT LEE RD	BOGOTA BORO	07603	110031640062	BERGEN	-74.03599937	40.87899923
E	P FEINER & SONS INC	Known Contaminated Sites in NJ / Brownfields Database	,DY,H,AH,	253 299 W FORT LEE RD	BOGOTA BOROUGH	07603	110031640062	BERGEN	-74.03599937	40.87899923

River Bank	Record Name	Description	Database Code	Address	City	ZIP	EPA ID	County	X	Y
E	P FEINER & SONS INC	NJ Pollutant Discharge Elimination System Dischargers	,FM,BP,DI,	253 W FORT LEE RD	BOGOTA	07603	NJD986620706	BERGEN	-74.0351433	40.87813374
E	AMERADA HESS CORP	NJ Pollutant Discharge Elimination System Dischargers / ISRA	,DT,DI,	172 WEST FORT LEE RD	BOGOTA BORO	07603	110031640062	BERGEN	-74.03428381	40.87724225
E	TOMS SERVICE CENTER	Facility Index System/Facility Registry System / Historical Leaking USTs	,ID,AK,	151 W FORT LEE RD	BOGOTA	07603	NJR986641272	BERGEN	-74.03343116	40.87706551
E	TS&F INC TOM'S SERVICE CENTER	Known Contaminated Sites in NJ / UST Active Remediation Sites Listing	,H,K,U,	151 W FORT LEE RD	BOGOTA BORO		110031640062	BERGEN COUNTY	-74.03343116	40.87706551
E	130 RIVER ROAD	Facility Index System/Facility Registry System / Known Contaminated Sites in New Jersey / NJEMS	,I,H,ID,	130 RIVER RD	BOGOTA BORO	07603	110032029855	BERGEN	-74.03393111	40.8731875
E	130 RIVER ROAD	Spills / Voluntary Cleanup Program Sites	,M,AX,	130 RIVER RD	BOGOTA	07604	NJR986641272	BERGEN	-74.03393111	40.8731875
W	RT 503	Brownfields Database	,AH,	RIVER ST	HACKENSACK CITY	07601	110031640062	BERGEN	-74.03938256	40.8716955
W	HACKENSACK AUTO SPRING & WHEEL ALI	Voluntary Cleanup Program Sites	,AX,	301 S RIVER ST	HACKENSACK	07601	NJR986641272	BERGEN	-74.03848197	40.86896874
W	SPINNERIN DYE CO INC	Known Contaminated Sites in NJ /Spills / ISRA / Hazardous Material Incident Database / Known Contaminated Sites Listing / ew Jersey Pollutant Discharge Elimination System Dischargers	,DY,H,DT,M,7,FX,DI,U,	30 WESLEY ST	SOUTH HACKENSACK TWP	07606	NJD986610897	BERGEN	-74.05046009	40.8691351
W T LOSENSLOFE	AEROIL PRODUCTS COMPANY INC	Known Contaminated Sites in NJ / Spills	,H,M,	69 WESLEY ST	SOUTH HACKENSACK TWP		NJR986641272	BERGEN	-74.05260369	40.86947563
W T LOSENSLOFE	AEROIL PRODUCTS COMPANY INCORPORATED	Site Re-Evaluation Report	,EO,	69 WESLEY ST	SOUTH HACKENSACK TOWNSHIP		110031640062	BERGEN	-74.0525352	40.86948082
W T LOSENSLOFE	STRANAHAN FOIL	Brownfields Database / Known Contaminated Sites in NJ	,H,AH,	100 WESLEY ST	SOUTH HACKENSACK TOWNSHIP	07606	110031640062	BERGEN	-74.05342209	40.86964719
W	LANCIA OIL CO INC	CERCLIS-NFRAP	,FM,CC,	340 S RIVER ST	HACKENSACK	07601-6815	NJD002550366	BERGEN	-74.03816009	40.86824089
W	LANCIA OIL COMPANY, INC.	Voluntary Cleanup Program Sites	,AX,	340 SOUTH RIVER STREET	HACKENSACK	07601	110031640062	BERGEN	-74.03816009	40.86824089

River Bank	Record Name	Description	Database Code	Address	City	ZIP	EPA ID	County	X	Y
W	56 SHAFER PLACE	Known Contaminated Sites in NJ / Brownfields Database / Voluntary Cleanup Program Sites / NJ Pollutant Discharge Elimination System Dischargers	,DY,H,FX,AH,AX,DI,	56 SHAFER PLACE	HACKENSACK CITY	07601-6613	NJR986641272	BERGEN	-74.03666368	40.86536581
W	ALL BRANDS NISSAN LLC	Known Contaminated Sites in NJ / ISRA Database / Classification Exception Area Sites	,H,DT,BF,	400 SOUTH RIVER STREET	HACKENSACK CITY	07601	110031640062	BERGEN	-74.03721499	40.86592731
W	R A HAMILTON CORP	UST Active Remediation Sites Listing / Known Contaminated Sites Listing	,K,FX,U,	409 SOUTH RIVER ST	HACKENSACK CITY	07601	110031640062	BERGEN	-74.03713966	40.86564396
W	RA HAMILTON CORPORATION	Historical Leaking USTs	,AK,	409 S RIVER ST	HACKENSACK		NJR986641272	BERGEN	-74.03713966	40.86564396
W	TOWN ENGINEERING CO	Known Contaminated Sites Listing / Hazardous Material Incident Database	,FX,7,U,	395 SOUTH RIVER ST	HACKENSACK CITY	07601	110031640062	BERGEN	-74.03731429	40.86608329
W	TOWN ENGINEERING CO	Known Contaminated Sites in NJ / ISRA Database / NJEMS / Classification Exception Area Sites	,H,DT,ID,BF,	395 SOUTH RIVER ST	HACKENSACK CITY	07601	110031640062	BERGEN	-74.03731429	40.86608329
E	CRYSTAL CLEAR IND INC LIGHTING CENTER	Hazardous Material Incident Database / Brownfields Database	,7,AH,	300 INDUSTRIAL AVE	RIDGEFIELD PARK VILLAGE	07760	NJR986641272	BERGEN	-74.03330104	40.86613528
W	FOTAR INCORPORATED	Known Contaminated Sites in NJ / ISRA Database	,H,DT,	450 SOUTH RIVER STREET	HACKENSACK CITY	07601	110031640062	BERGEN	-74.03647877	40.86428177
W	COYMAN BROS INC	Hazardous Material Incident Database / Historical Leaking USTs	,7,AK,	505 S RIVER ST	HACKENSACK		NJR986641272	BERGEN	-74.03604731	40.86296374
W	No Name	EDR Exclusive Historic Dry Cleaners	,DR,	500 S RIVER ST	HACKENSACK	07601		BERGEN	-74.03603704	40.86305473
W	ALL AMERICAN FORD (FORMER HACKENSACK AUTO SALES)	Voluntary Cleanup Program Sites	,AX,	320 RIVER ST	HACKENSACK	07601	110031640062	BERGEN	-74.03549943	40.86199925
W	ALTERMAN TRANSPORT LINES INC	Facility Index System/Facility Registry System / Known Contaminated Sites in New Jersey / Brownfields Database / Declaration Environmental Restriction/Deed Notice Sites	,I,H,AH,CG,	450 510 RIVER ST	HACKENSACK	07601	110014882555	BERGEN	-74.03503715	40.86217344
W	ROUTE POWER MATE COMPANY	ISRA Database	,DT,	514 SOUTH RIVER STREET	HACKENSACK CITY	07601	110031640062	BERGEN	-74.03577337	40.86242041

River Bank	Record Name	Description	Database Code	Address	City	ZIP	EPA ID	County	X	Y
E	CALLAHAN CHEMICAL CO	Toxic Chemical Release Inventory System / AIRS (AFS) / RCRA - Large Quantity Generators / Manifest Information	,ZM,S,Q,BP,	200 INDUSTRIAL AVE	RIDGEFIELD PARK	07660	07660CLLHN200 IN	BERGEN	-74.03159918	40.86219943
E	UNITY FUELS LLC	Facility Index System/Facility Registry System	,FL,I,	225 INDUSTRIAL AVE	RIDGEFIELD PARK	07660	110056324883	BERGEN	-74.03194845	40.86320031
W	DELUXE SALES & SERVICES INC	Known Contaminated Sites in New Jersey / Voluntary Cleanup Program Sites / Spills / Historical Leaking USTs / Declaration Environmental Restriction/Deed Notice Sites	,FM,H,M,AX,BF, AK,CG,U,	600 S RIVER ST	HACKENSACK	07601	NJD981558737	BERGEN	-74.03556106	40.86105295
W	FUJI COLOR PHOTO SERVICE	Historical Leaking USTs	,AK,	514 RIVER ST S	HACKENSACK		NJR986641272	BERGEN	-74.03449954	40.86139872
W	RTE POWER MATE	Known Contaminated Sites in NJ / NJ Pollutant Discharge Elimination System Dischargers / Brownfields Database / Brownfields Database / Declaration Environmental Restriction/Deed Notice Sites	,H,DI,AH,AX,CG,	514 SOUTH RIVER STREET	HACKENSACK	07601	NJR986641272	BERGEN	-74.03449954	40.86139872
E	185 INDUSTRIAL AVENUE	Voluntary Cleanup Program Sites / Known Contaminated Sites in NJ	,H,AX,	185 INDUSTRIAL AVE	RIDGEFIELD PARK VILLAGE	07660	110031640062	BERGEN	-74.03159918	40.8615989
E	CRYSTAL CLEAR IND INC LIGHTING CENTER	Known Contaminated Sites Listing	,FX,U,	INDUSTRIAL AVE	RIDGEFIELD PARK VILLAGE	07760	110031640062	BERGEN	-74.03064038	40.86095416
E	DOWLING FUEL COMPANY	Known Contaminated Sites in NJ / UST Active Remediation Sites Listing / Brownfields Database / NJ Pollutant Discharge Elimination System Dischargers	,H,K,DI,AH,F,	INDUSTRIAL AVENUE	RIDGEFIELD PARK	07760	NJR986641272	BERGEN	-74.03119854	40.86009883
E	RIDGEFIELD PARK DPW	Voluntary Cleanup Program Sites	,AX,	24 INDUSTRIAL AVE	RIDGEFIELD PARK VILLAGE	07660	110031640062	BERGEN	-74.03099993	40.86000004
E	RIDGEFIELD PARK DPW	Known Contaminated Sites in N	,H,	24 INDUSTRIAL AVE	RIDGEFIELD PARK VILLAGE		110031640062	BERGEN	-74.03099993	40.86000004



River Bank	Record Name	Description	Database Code	Address	City	ZIP	EPA ID	County	X	Y
W T LOSENSLOFE	JNP CONSTRUCTION CORP	Facility Index System/Facility Registry System / Known Contaminated Sites Listing/ NJ Pollutant Discharge Elimination System Dischargers / Brownfields Database / Classification Exception Area Sites / Historical Leaking USTs	,I,Q,H,DT,FX,DI, AH,BF,AK,	50 LOUIS ST	SOUTH HACKENSACK	076060507	110004209428	BERGEN	-74.04684063	40.85744439
E	ALFORD PACKAGING	Historical Leaking USTs / AIRS (AFS) / Integrated Compliance Information System / RCRA - Non Generators / No Longer Regulated	,ZM,DZ,FM,AK,	INDUSTRIAL AVE	RIDGEFIELD PARK	07660	NJD054055256	BERGEN	-74.03050341	40.85939428
E	APACHE AUTO WRECKERS INC	Brownfields Database / Known Contaminated Sites Listing	,FX,AH,	16 INDUSTRIAL AVE	RIDGEFIELD PARK VILLAGE	07660	110031640062	BERGEN	-74.03069859	40.85899911
E	HAGEMAN ROOFING	Hazardous Material Incident Database / Historical Leaking USTs	,7,AK,	16 INDUSTRIAL AVE	RIDGEFIELD PARK VILL		NJR986641272	BERGEN	-74.03069859	40.85899911
E	ROMA REALTY	Known Contaminated Sites in NJ / NJEMS / Historical Leaking USTs	,H,ID,AK,U,	14 INDUSTRIAL AVE	RIDGEFIELD PARK VILLAGE	07660	110031640062	BERGEN	-74.02917479	40.85779017
E	NJDOT BRIDGE REHABILITATION	NJEMS	,ID,	RT 46	LITTLE FERRY BORO	07643	110031640062	BERGEN	-74.02916794	40.85108472
W	WALKER POROSWALL PIPE COMPANY	Historical Leaking USTs	,AK,	110 BERGEN TPK	LITTLE FERRY		NJR986641272	BERGEN	-74.03299971	40.85190116
W	WALKER POROSWALL PIPE CO	UST Active Remediation Sites Listing	,K,U,	110 BERGEN TPKE	LITTLE FERRY BORO		NJD986610897	BERGEN COUNTY	-74.03299971	40.85190116
W	WALKER POROSWALL PIPE CO.	Known Contaminated Sites in NJ / Hazardous Material Incident Database	,H,7,	110 BERGEN TPK	LITTLE FERRY BORO			BERGEN	-74.03296204	40.85197657
W	No Name	EDR Exclusive Historic Dry Cleaners	,DR,	80 BERGEN TPKE	LITTLE FERRY	07643		BERGEN	-74.0332668	40.85103012
W	CLEAN & PRESS EXPRESS	Drycleaner List	,AO,	46 BERGEN TURNPIKE	LITTLE FERRY	07643	110031640062		-74.03286958	40.85006805
W	No Name	EDR Exclusive Historic Dry Cleaners	,DR,	46 BERGEN TPKE	LITTLE FERRY	07643		BERGEN	-74.03286958	40.85006805
W	LEGRANDE PROPERTY	Known Contaminated Sites in NJ / Known Contaminated Sites Listing	,H,FX,	44 BERGEN TPKE	LITTLE FERRY BORO	07643	110031640062	BERGEN	-74.03284219	40.85000565

River Bank	Record Name	Description	Database Code	Address	City	ZIP	EPA ID	County	X	Y
W	R A HAMILTON CORP	Known Contaminated Sites in NJ / ISRA Database / Known Contaminated Sites Listing / Voluntary Cleanup Program Sites / Voluntary Cleanup Program Sites	,H,DT,FX,AX,BF,U,	9 BERGEN TPKE	LITTLE FERRY BORO	07643	NJD986599116	BERGEN	-74.03141084	40.84904097
E	ENGINEERED DEVICES CORP	Known Contaminated Sites in NJ / ISRA Database	,H,DT,U,	25 BERGEN TURNPIKE	RIDGEFIELD PARK VILLAGE	07660	NJD986606044	BERGEN	-74.0285276	40.84782145
E	ENGINEERED DEVICES CORPORATION	Historical Leaking USTs	,AK,	45 BERGEN TPKE	RIDGEFIELD		NJR986641272	BERGEN	-74.0276955	40.84761602
W	RKD OIL INCORPORATED	ISRA Database	,DT,	RIVERSIDE AVENUE	LITTLE FERRY BORO	07643	110031640062	BERGEN	-74.0325477	40.84792546
OVERPECK	22 UNION STREET	Known Contaminated Sites in NJ / Known Contaminated Sites Listing	,H,FX,	22 UNION ST	RIDGEFIELD PARK VILLAGE	07660	110031640062	BERGEN	-74.02646276	40.84734819
OVERPECK	PANO DOT INCORPORATED	ISRA Database	,DT,	2 MAIN STREET	RIDGEFIELD PARK VILLAGE	07660	110031640062	BERGEN	-74.02719213	40.84726238
W	GATES CONSTRUCTION CORP	Facility Index System/Facility Registry System / Historical Leaking USTs	,ID,AK,U,	208 GATES RD	LITTLE FERRY	07643	110031640062	BERGEN	-74.03216418	40.84455021
W	GATES CONSTRUCTION CORPORATION	Site Re-Evaluation Report	,EO,	208 GATES RD	LITTLE FERRY BOROUGH		110031640062	BERGEN	-74.03216761	40.84453981
W	HOBBY WORLD DEVELOPMENT INC	Known Contaminated Sites in NJ / NJ Environmental Management System / Hazardous Material Incident Database / Known Contaminated Sites Listing / NJ Pollutant Discharge Elimination System Dischargers	,DY,H,ID,7,FX,DI,	120 INDUSTRIAL AVE	LITTLE FERRY BORO	07643	NJR986641272	BERGEN	-74.0329004	40.8450989
W	GATES CONSTRUCTION CORP.	Known Contaminated Sites in NJ / Hazardous Material Incident Database	,H,7,	208 GATES RD	LITTLE FERRY BORO		NJR986641272	BERGEN	-74.03130811	40.84339302
OVERPECK	9 OAK STREET	Known Contaminated Sites in N	,H,	9 OAK ST	RIDGEFIELD PARK VILLAGE		110031640062	BERGEN	-74.02404865	40.84436038

River Bank	Record Name	Description	Database Code	Address	City	ZIP	EPA ID	County	X	Y
OVERPECK	NY SUSQUEHANNA & WESTERN RAILWAY	Voluntary Cleanup Program Sites	,AX,	MP 10.9 BERGEN TPKE	RIDGEFIELD PARK TWP	07660	NJR986641272	BERGEN	-74.02504169	40.84516651
OVERPECK	RIDGEFIELD PARK MOTOR LODGE	Facility Index System/Facility Registry System / Known Contaminated Sites in New Jersey / NJEMS	,I,H,ID,	100 RT 46	RIDGEFIELD PARK	07660	110031612486	BERGEN	-74.01424152	40.84475304
OVERPECK	ANDREW TORIGIAN	Historical Leaking USTs	,AK,	191 BERGEN TPKE	RIDGEFIELD PARK		NJR986641272	BERGEN	-74.02289124	40.84302895
OVERPECK	DEPALMA PRINTING CO INC	Known Contaminated Sites in NJ / Known Contaminated Sites Listing / Brownfields Database / Historical Leaking USTs / Classification Exception Area Sites	,H,FX,AH,AK,BF,	1 TEANECK RD	RIDGEFIELD PARK VILLAGE	07660	NJR986641272	BERGEN	-74.02242554	40.8427273
OVERPECK	DEPALMA PRINTING COMPANY INC	Hazardous Material Incident Database / Voluntary Cleanup Program Sites	,7,AX,	1 TEANECK RD	RIDGEFIELD PARK TWP	07660	NJR986641272	BERGEN	-74.02242554	40.8427273
OVERPECK	DEPALMA PRINTING COMPANY INCORPORATED	ISRA Database	,DT,	1 TEANECK RD	RIDGEFIELD BORO	07660	110031640062	BERGEN	-74.02242211	40.8427299
OVERPECK	THOMAS S TARANTO INC	ISRA Database /NJ Environmental Management System	,DT,ID,U,	223 BERGEN TURNPIKE	RIDGEFIELD PARK VILLAGE	07660	110031640062	BERGEN	-74.02202832	40.84211358
OVERPECK	UNITED RENTALS	Known Contaminated Sites in NJ / Known Contaminated Sites Listing / Hazardous Material Incident Database / VCP / Brownfields Database / Classification Exception Area Sites / Declaration Environmental Restriction/Deed Notice Sites	,H,FX,7,AX,AH,B F,CG,	222 BERGEN TPKE	RIDGEFIELD PARK TWP	06830	110031640062	BERGEN	-74.01968269	40.84100055
W	NOREL PAPER CORP	ISRA Database	,DT,	223 GATES RD	LITTLE FERRY BORO	07643	110031640062	BERGEN	-74.03240046	40.84129962
W	UNISOURCE	Historical Leaking USTs	,AK,	223 GATES RD	LITTLE FERRY		NJU005000872	BERGEN	-74.03240046	40.84129962
W	INTERCHEMICAL PETROLEUM CORP EASTERN INC	CERCLIS-NFRAP / RCRA - Treatment, Storage and Disposal	,FM,CC,T,	MERHOF RD FOOT OF	LITTLE FERRY	07643	NJD000692467	BERGEN	-74.03379071	40.83794224



River Bank	Record Name	Description	Database Code	Address	City	ZIP	EPA ID	County	X	Y
W	PSE&G #066 MERCHANT TRANSMISSION LINE	NJEMS	,ID,	N/A	LITTLE FERRY BORO	07643	110031640062	BERGEN	-74.03033562	40.83677452
OVERPECK	NICKSTADT- MOELLER INC	Corrective Action Report / RCRA - Treatment, Storage and Disposal / CERCLIS / RCRA - Non Generators / No Longer Regulated	,AA,T,C,FM,	1169 EDGEWATER AVE	RIDGEFIELD	07657	NJD064314115	BERGEN	-74.01698436	40.83678493
OVERPECK	THE DANNON CO INC	Known Contaminated Sites in New Jersey	,FM,H,U,	1145 EDGEWATER AVE	RIDGEFIELD	076572102	NJD131807075	BERGEN	-74.01684054	40.83672511
OVERPECK	517 LOWE AVENUE	Known Contaminated Sites in NJ / NJEMS / Hazardous Material Incident Database	,H,ID,7,	517 LOWE AVE	RIDGEFIELD BORO	07657	NJR986641272	BERGEN	-74.01270402	40.83488898
OVERPECK	PUBLIC WORKS BUILDING	Known Contaminated Sites in NJ / UST Active Remediation Sites Listing / Known Contaminated Sites Listing / Brownfields Database	,H,K,FX,AH,U,	515 CHURCH ST	RIDGEFIELD BOROUGH	07657	110031640062	BERGEN	-74.01193355	40.83444944
OVERPECK	RIDGEFIELD BOROUGH DEPT OF PUBLIC WORK	Site Re-Evaluation Report	,EO,	515 CHURCH ST	RIDGEFIELD BOROUGH		110031640062	BERGEN	-74.01191643	40.83445724
OVERPECK	SIMKINS INDUSTRIES INC	Known Contaminated Sites in NJ / Hazardous Material Incident Database	,H,7,	1050 RIVER ST	RIDGEFIELD BORO		110031640062	BERGEN	-74.01182055	40.83592928
E	PSE&G RIDGEFIELD SUBSTATION	Known Contaminated Sites in N	,H,	1148 HENDRICKS CAUSEWAY	RIDGEFIELD BORO		110031640062	BERGEN	-74.01644333	40.83502422
E	JOEL & ARNOFF INC	Known Contaminated Sites in NJ / ISRA Database	,H,DT,	440 VICTORIA TERR	RIDGEFIELD BORO	07657	110031640062	BERGEN	-74.01910741	40.83480575
E	SCHOLLE CORPORATION	Known Contaminated Sites in NJ / ISRA Database	,H,DT,	432 VICTORIA TERRACE	RIDGEFIELD BORO	07657	110031640062	BERGEN	-74.01906975	40.83483956
W T LOSENSLOFE	CREST FOAM CORPORATION	Known Contaminated Sites in N	,H,	35 STATE ST	MOONACHIE BORO		110031640062	BERGEN	-74.04589896	40.83610093
W T LOSENSLOFE	SAFER TEXTILES FACILITY	Known Contaminated Sites in New Jersey / Facility Index System/Facility Registry System / AIRS (AFS)	,ZM,I,H,	7 CAPITOL DRIVE	MOONACHIE	07606	110014979844	BERGEN	-74.04479976	40.83640002

River Bank	Record Name	Description	Database Code	Address	City	ZIP	EPA ID	County	X	Y
W T LOSENSLOFE	KEEBLER CO.	Known Contaminated Sites in NJ / Hazardous Material Incident Database / Historical Leaking USTs	,H,7,AK,U,	75 STATE ST.	MOONACHIE		110031640062	BERGEN	-74.0452004	40.83480055
W T LOSENSLOFE	CAPITAL FOAM PRODUCTS INCORPORATED	ISRA Database	,DT,	16 HORIZON BOULEVARD	SOUTH HACKENSACK TWP	07606	110031640062	BERGEN	-74.04198158	40.83109171
W T LOSENSLOFE	ESSELTE LETRASSET MFG	ISRA Database	,DT,	24 EMPIRE BOULEVARD	MOONACHIE BORO	07608	110031640062	BERGEN	-74.04292668	40.83141943
W T LOSENSLOFE	HORIZON BLVD SITE	CERCLIS-NFRAP	,CC,	17 HORIZON BLVD	SOUTH HACKENSACK	07606	NJD980769277	BERGEN	-74.04198843	40.8310605
W T LOSENSLOFE	J JOSEPHSON INCORPORATED	ISRA Database	,DT,	20 HORIZON BOULEVARD	SOUTH HACKENSACK TWP	07606	110031640062	BERGEN	-74.04199528	40.83101888
W T MOONASCHIE	STELLA D'ORO (FORMER)	Known Contaminated Sites in N	,H,	773 WASHINGTON AVE	CARLSTADT BORO		110031640062	BERGEN	-74.05260027	40.82979903
E	NJ TURNPIKE AUTH VINCE LOMBARDI SERVICE AREA 13S	Facility Index System/Facility Registry System / Classification Exception Area Sites	,ID,BF,	NEW JERSEY TPKE MM 116.0 S	RIDGEFIELD BORO	07643	110031640062	BERGEN	-74.03009249	40.82226872
E T BELLMANS	AMA REALTY LLC	Known Contaminated Sites in NJ / Hazardous Material Incident Database	,H,7,	9501 FAIRVIEW AVE	NORTH BERGEN TWP		110031640062	HUDSON	-74.01382375	40.82176146
E T BELLMANS	NORTH BERGEN RECYCLING INC	Known Contaminated Sites in NJ / NJEMS / NJ Pollutant Discharge Elimination System Dischargers / Declaration Environmental Restriction/Deed Notice Sites	,H,ID,DI,CG,	9505 FAIRVIEW AVE	NORTH BERGEN TWP	07047	NJR986641272	HUDSON	-74.01381006	40.82177447
E T BELLMANS	INTERNATIONAL AROMATICS INCORPORATED	Known Contaminated Sites in NJ / ISRA / Hazardous Material Incident Database / Known Contaminated Sites Listing / Declaration Environmental Restriction/Deed Notice Sites	,DY,H,DT,7,FX,CG,	9419 RAILROAD AVENUE	NORTH BERGEN TWP	07047	110031640062	HUDSON	-74.01423467	40.82005498
E	FEDERAL STORAGE WAREHOUSE	Known Contaminated Sites in N	,H,	8250 WESTSIDE AVE	NORTH BERGEN TWP		110031640062	HUDSON	-74.02089831	40.80990102

River Bank	Record Name	Description	Database Code	Address	City	ZIP	EPA ID	County	X	Y
E	MASBACK HARDWARE CO	Known Contaminated Sites in NJ	,H,U,	2400 83RD ST	NORTH BERGEN TWP		110031640062	HUDSON	-74.02009361	40.81095213
E	PS MOTORS INC T/A COURTESY CAB	Known Contaminated Sites in NJ / ISRA Database / Known Contaminated Sites Listing	,H,DT,FX,	2500 83RD ST	NORTH BERGEN TWP	07047	110031640062	HUDSON	-74.0206997	40.81020022
E	K MART APPAREL CORP	Known Contaminated Sites in NJ / Hazardous Material Incident Database	,H,7,	7373 WESTSIDE AVE	NORTH BERGEN TWP		NJR986641272	HUDSON	-74.0284009	40.80779874
E	FOURTH PHASE NEW JERSEY	Known Contaminated Sites in NJ / Classification Exception Area Sites / Declaration Environmental Restriction/Deed Notice Sites	,FL,H,BP,BF,CG,	7777 WESTSIDE AVE	NORTH BERGEN	07047	NJD986611655	HUDSON	-74.02369937	40.80709884
E T CROMA KILL	VARIETY KNIT CORPORATION	ISRA Database	,DT,	2600 71ST STREET	NORTH BERGEN TWP	07047	110031640062	HUDSON	-74.02784617	40.80422629
E T CROMAKILL	2400 69TH STREET	Known Contaminated Sites in NJ / Hazardous Material Incident Database	,H,7,	2400 69TH ST	NORTH BERGEN TWP		NJR986641272	HUDSON	-74.02559984	40.80250114
E T CROMAKILL	MORI EUGENE	Known Contaminated Sites in NJ / NJEMS	,H,ID,	6800 WESTSIDE AVE	NORTH BERGEN TWP	07047	110031640062	HUDSON	-74.025819	40.80301114
E T CROMAKILL	SUNGARD AVAILABILITY SERVICES	Known Contaminated Sites in NJ	,H,U,	5851 WESTSIDE AVE	NORTH BERGEN TWP		110031640062	HUDSON	-74.03094856	40.7954075
E T CROMAKILL	NAUTICAL PROPERTIES (FORMER MEADOWLANDS RIFLE & PISTOL CLUB)	Known Contaminated Sites in NJ / Known Contaminated Sites Listing / VCP / Classification Exception Area Sites / Declaration Environmental Restriction/Deed Notice Sites	,H,FX,AX,BF,CG,	300 MILL RIDGE RD	SECAUCUS	08876-1018	NJR986641272	HUDSON	-74.0447484	40.80418205
E T CROMAKILL	2200 KOELLE BOULEVARD	Known Contaminated Sites Listing / Voluntary Cleanup Program Sites	,FX,AX,	2200 KOELLE BLVD	SECAUCUS TOWN	07094	110031640062	HUDSON	-74.04817952	40.80068486
E T CROMAKILL	2200 KOELLE BOULEVARD	Known Contaminated Sites in NJ / NJEMS / Hazardous Material Incident Database	,H,ID,7,	2200 KOELLE BLVD	SECAUCUS TOWN	07094	110031640062	HUDSON	-74.04817952	40.80068486
E T CROMAKILL	2200 KOELLE BOULEVARD VACANT SITE	Voluntary Cleanup Program Sites	,AX,	2200 KOELLE BLVD	SECAUCUS	07020	110031640062	HUDSON	-74.04817952	40.80068486

River Bank	Record Name	Description	Database Code	Address	City	ZIP	EPA ID	County	X	Y
E T CROMAKILL	33 MILL RIDGE ROAD	Known Contaminated Sites in NJ / Hazardous Material Incident Database	,H,7,	33 MILL RIDGE RD	SECAUCUS TOWN		110031640062	HUDSON	-74.04856304	40.80134841
E T CROMAKILL	SECAUCUS MUA	Known Contaminated Sites in NJ / Hazardous Material Incident Database	,H,7,	1100 KOELLE BLVD	SECAUCUS TOWN		110031640062	HUDSON	-74.05014848	40.79833509
E T CROMAKILL	SECAUCUS MUA WILLROY PUMP STATION PS#5	Known Contaminated Sites in NJ	,H,U,	SECAUCUS RD	SECAUCUS TOWN		110031640062	HUDSON	-74.05108331	40.79275305
E	BOULEVARD TIRE REALTY	Voluntary Cleanup Program Sites	,AX,	1159 FARM RD	SECAUCUS	07047	NJR986641272	HUDSON	-74.05591839	40.80465562
E	KIRK'S TRANSMISSIONINC	Known Contaminated Sites in NJ	,H,U,	20 RIVER RD	NORTH ARLINGTON BORO		110031640062	BERGEN	-74.0568361	40.80480133
E	No Name	EDR Exclusive Historic Dry Cleaners	,DR,	26 RIVER RD	KEARNY	07032		HUDSON	-74.05679501	40.80474148
W	254 OUTWATER LANE	Voluntary Cleanup Program Sites / Known Contaminated Sites in NJ	,H,AX,	264 OUTWATER LN	CARLSTADT BORO	07072	110031640062	BERGEN	-74.05829826	40.80834513
E	OAK LANE	Known Contaminated Sites in NJ / NJEMS	,H,ID,	OAK LN	SECAUCUS TOWN	07094	110031640062	HUDSON	-74.05763053	40.80461138
W	JERSEY CARTING INC	Known Contaminated Sites in New Jersey / Integrated Compliance Information System / Hazardous Material Incident Database	,FM,I,DZ,H,7,	288 PATERSON PLANK RD	EAST RUTHERFORD	07073	110004160336	BERGEN	-74.061928	40.80989061
W	MARIO'S SERVICE INC	CERCLIS-NFRAP	,CC,	288 PATERSON PLANK RD	EAST RUTHERFORD	07073	NJD980530828	BERGEN	-74.061928	40.80989061
W	MEADOWLANDS FUEL STOP INC	UST Active Remediation Sites Listing	,K,U,	758 PATERSON PLANK RD	EAST RUTHERFORD BORO		110031640062	BERGEN COUNTY	-74.061928	40.80989061
W	USED CAR DEALERSHIP	Hazardous Material Incident Database / Site Re-Evaluation Report / Brownfields Database	,7,EO,AH,	288 PATERSON PLANK ROAD	EAST RUTHERFORD BOROUGH	07073	110031640062	BERGEN	-74.061928	40.80989061
W	200 PATERSON PLANK ROAD	Brownfields Database	,AH,	200 PATERSON PLANK ROAD	EAST RUTHERFORD BOROUGH	07073	110031640062	BERGEN	-74.0618869	40.8084414

River Bank	Record Name	Description	Database Code	Address	City	ZIP	EPA ID	County	X	Y
W	NEW JERSEY TURNPIKE AUTHORITY	Historical Leaking USTs	,AK,	INTERCHAN GE 18W TOLL PLAZA	CARLSTADT		NJR986641272	BERGEN	-74.06217797	40.80784558
W	TGPL STATION 0240	Hazardous Material Incident Database / Known Contaminated Sites Listing	,7,FX,U,	718 PATERSON PLANK RD	CARLSTADT BORO	07072	110031640062	BERGEN	-74.06176706	40.80811097
W	TRANSCONT GAS PIPELINE CORP STATION 240	Historical Leaking USTs	,AK,	718 PATERSON PLANK RD	CARLSTADT		NJR986641272	BERGEN	-74.06176706	40.80811097
W	TRANSCONTINENT AL GAS PIPE LINE CO LLC	CERCLIS-NFRAP	,CC,G,	718 PATERSON PLANK RD	CARLSTADT	07072	NJD069290260	BERGEN	-74.06176706	40.80811097
W	TRANSCONTINENT AL GAS PIPELINE CORP M&R STATION #0240	Known Contaminated Sites in NJ / Spills / Hazardous Material Incident Database / VCP / Classification Exception Area Sites	,H,M,7,AX,BF,	718 PATERSON PLANK RD	CARLSTADT BORO	07072	NJR986641272	BERGEN	-74.06176706	40.80811097
W	TURNPIKE PUMP STATION #2	Historical Leaking USTs	,AK,	TURNPIKE & PATERSON PLANK RD	SECAUCUS		NJR986641272	HUDSON	-74.06217797	40.80784558
E	AMERICAN ALLOY	Spills / Hazardous Material Incident Database	,M,7,U,	1625 PATERSON PLANK	SECAUCUS		110031640062	HUDSON	-74.05930158	40.8029591
E	AMERICAN ALLOYS	Facility Index System/Facility Registry System / Historical Leaking USTs	,ID,AK,	1625 PATERSON PLANK RD	SECAUCUS	07094	NJR986641272	HUDSON	-74.05930158	40.8029591
E	LEMON GRASS	Voluntary Cleanup Program Sites	,AX,	1625 PATERSON PLANK RD	SECAUCUS	07904	110031640062	HUDSON	-74.05930158	40.8029591
E	SCHMITT CONCRETE EQUIP CO	Known Contaminated Sites in NJ / Spills / Hazardous Material Incident Database/ UST Active Remediation Sites Listing / Historical Leaking USTs	,H,K,M,7,FX,AK, U,	1631 PATERSON PLANK RD	SECAUCUS TOWN	07094	110031640062	HUDSON	-74.05949676	40.8033364
E	No Name	EDR Exclusive Historic Dry Cleaners	,DR,	1629 PATERSON PLANK RD	SECAUCUS	07094		HUDSON	-74.05948991	40.80332859
W	AN CORP REALTY	Voluntary Cleanup Program Sites / Known Contaminated Sites in NJ	,H,AX,BF,	300 RT 3	EAST RUTHERFORD BORO	07073	110031640062	BERGEN	-74.07489916	40.80469985

River Bank	Record Name	Description	Database Code	Address	City	ZIP	EPA ID	County	X	Y
E	1 MEADOWLANDS PARKWAY	Spills / Voluntary Cleanup Program Sites/ Hazardous Material Incident Database/ Historical Leaking USTs	,M,7,AX,AK,	1 MEADOWLA NDS PKWY	SECAUCUS	33301	NJR986641272	HUDSON	-74.06509888	40.8000005
E	ESA PROPERTIES	Known Contaminated Sites in NJ / Classification Exception Area Sites	,H,BF,	1 MEADOWLA ND PKWY	SECAUCUS TOWN	07094	110031640062	HUDSON	-74.06443114	40.7996518
E	HARMON COVE TOWERS CONDO ASSOC	Known Contaminated Sites Listing	,FX,U,	1MEADOWL ANDS PARKWAY	SECAUCUS TOWN	07094	110031640062	HUDSON	-74.06509888	40.8000005
E	HARMON COVE TOWERS CONDO ASSOCIATION	Known Contaminated Sites in N	,H,	1 MEADOWLA NDS PKWY	SECAUCUS TOWN		110031640062	HUDSON	-74.06509888	40.8000005
E	MEADOWLANDS PARKWAY TOWER 1 CONDOS	Voluntary Cleanup Program Sites	,AX,	S/L 1 MEADOWLA NDS PKWY	SECAUCUS	07094	NJR986641272	HUDSON	-74.06509888	40.8000005
E	RED ROOF INN	Known Contaminated Sites in NJ / NJEMS / Hazardous Material Incident Database	,H,ID,7,	15 MEADOWLA NDS PKWY	SECAUCUS TOWN	07094	110031640062	HUDSON	-74.06549952	40.79880088
E	24 MEADOWLANDS PKWY	Historical Leaking USTs	,AK,	24 MEADOWLA NDS PKWY	SECAUCUS		NJR986641272	HUDSON	-74.06682471	40.7970808
E	AMERADA HESS CORP SECAUCUS TERMINAL	Known Contaminated Sites in NJ	,DY,H,	35 MEADOWLA NDS PKWY	SECAUCUS TOWN		110031640062	HUDSON	-74.0677116	40.79591236
E	HESS CORP SECAUCUS TERMINAL	Known Contaminated Sites Listing	,FM,FX,U,	35 MEADOWLA ND PKWY	SECAUCUS	07094	NJD010905545	HUDSON	-74.06750614	40.79608151
E	NJDOT PARCEL #R12	Known Contaminated Sites in NJ / NJEMS / Declaration Environmental Restriction/Deed Notice Sites	,H,ID,CG,	RT 3	SECAUCUS TOWN	07094	110031640062	HUDSON	-74.0671329	40.79776519
E	SECAUCUS TERMINAL	Hazardous Material Incident Database / NJ Pollutant Discharge Elimination System Dischargers	,DU,DI,	35 MEADOWLA NDS PKWY	SECAUCUS	07094	NJR986641272	HUDSON	-74.06750614	40.79608151
E	No Name	EDR Exclusive Historic Dry Cleaners	,DR,	22 MEADOWLA NDS PKWY	SECAUCUS	07094		HUDSON	-74.06669459	40.797315



River Bank	Record Name	Description	Database Code	Address	City	ZIP	EPA ID	County	X	Y
E	EASTERN OIL OF NJ INC	Known Contaminated Sites in NJ / Hazardous Material Incident Database	,H,7,CG,	34 MEADOWLANDS PKWY	SECAUCUS TOWN	08054	110031640062	HUDSON	-74.06788281	40.79557145
E	UPN9 WWOR TV	Historical Leaking USTs	,AK,	9 BROAD CAST PLAZA	SECAUCUS		NJR986641272	HUDSON	-74.06849918	40.79560008
W	MAINTENANCE DISTRICT 8	UST Active Remediation Sites Listing / Known Contaminated Sites Listing	,K,FX,U,	NJ TPKE MM 113	EAST RUTHERFORD BORO	08000	110031640062	BERGEN	-74.07373833	40.79912876
W	MD 8 MAINTENANCE DISTRICT #8; TURNPIKE AUTHORITY (	Historical Leaking USTs	,AK,	MP 113.0	EAST RUTHERFORD		NJR986641272	BERGEN	-74.07373833	40.79912876
W	NJ TURNPIKE	Historical Leaking USTs	,AK,	INTERCHANGE 16-W	EAST RUTHERFORD		NJR000031146	BERGEN	-74.0735089	40.79956073
E	GATEWAY PLAZA OFFICE BUILDING	Voluntary Cleanup Program Sites	,AX,	ONE HARMON MEADOW BLVD	SECAUCUS	07094	NJR986641272	HUDSON	-74.07139955	40.7953997
E	MINI SHOPPING CENTER	Hazardous Material Incident Database / Historical Leaking USTs	,7,AK,	1 HARMON PLAZA	SECAUCUS		NJR986641272	HUDSON	-74.07139955	40.7953997
E	MATSUSHITA ELECTRIC CORP OF AMER	Known Contaminated Sites in NJ	,H,U,	1 PANASONIC WAY	SECAUCUS TOWN		NJ0000860288	HUDSON	-74.07266653	40.78967167
E	MATSUSHUSITA ELECTRIC INCORPORATED	Historical Leaking USTs	,AK,	1 PANASONIC WAY	SECAUCUS		NJR986641272	HUDSON	-74.07266653	40.78967167
E	PORT LIBERTE CONDOS	Brownfields Database	,AH,	5 MARINE VIEW PLAZA	JERSEY CITY	07305	110031640062	HUDSON	-74.07555319	40.78812832
E	No Name	EDR Exclusive Historic Dry Cleaners	,DR,	431 DUNLIN PLZ	SECAUCUS	07094		HUDSON	-74.07715918	40.78665
E	No Name	EDR Exclusive Historic Dry Cleaners	,DR,	338 SEA ISLE KY	SECAUCUS	07094		HUDSON	-74.07917265	40.78563755
W T FISHCREEK	BCUA REGIONAL COMPOST	Solid Waste Facility Directory	,AW,	VALLEY BROOK ROAD	NORTH ARLINGTON			BERGEN	-74.09498254	40.79171206

River Bank	Record Name	Description	Database Code	Address	City	ZIP	EPA ID	County	X	Y
E	CBS	Hazardous Material Incident Database / Historical Leaking USTs	,7,AK,U,	425 MEADOWLANDS PKY	SECAUCUS		110031640062	HUDSON	-74.08219972	40.7787998
E	VIACOM DATA CENTER	Known Contaminated Sites in N	,H,	425 MEADOWLANDS PKWY	SECAUCUS TOWN		110031640062	HUDSON	-74.08219972	40.7787998
E	AIRWICK INDUSTRIAL INCORPORATED	Known Contaminated Sites in NJ / ISRA Database	,H,DT,	40 SEAVIEW DRIVE	SECAUCUS TOWN	07094	110031640062	HUDSON	-74.07992942	40.77746444
MEADOLANDS	LYNDHURST TWP COMPOST	Solid Waste Facility Directory	,AW,	VALLEY BROOK AVE	LYNDHURST TWP			BERGEN	-74.10059835	40.78910951
MEADOLANDS	BCUA-SOL WASTE MGMT TS	Solid Waste Facility Directory	,AW,	VALLEY BROOK AVE EXTENSION	LYNDHURST TWP			BERGEN	-74.10084148	40.78782902
MEADOLANDS	BERGEN CNTY UTIL AUTH SLF	NJEMS	,ID,	VALLEY BROOK AVE	LYNDHURST TWP	07071		BERGEN	-74.10155373	40.78766245
MEADOLANDS	HACKENSACK MEADOWLANDS DEVELO	Manifest Information / Hazardous Material Incident Database	,BP,7,	1 DEKORTE PARK PLAZA	LYNDHURST	07071			-74.10478282	40.78504672
MEADOLANDS	STEVENS HOME IMPROVEMENT	NJEMS	,ID,	36 GERALDINE RD	NORTH ARLINGTON	07031		BERGEN	-74.1238218	40.7850259
MEADOLANDS	NEW NORTH ARLINGTON BOWL INC	Hazardous Material Incident Database / Voluntary Cleanup Program Sites	,7,AX,	200 SCHUYLER AVE	NORTH ARLINGTON BORO	07031		BERGEN	-74.12554079	40.78486193
MEADOLANDS	170 SCHUYLER AVE	Known Contaminated Sites in NJ / ISRA Database	,H,DT,U,	170 SCHUYLER AVENUE	NORTH ARLINGTON BORO	07032		BERGEN	-74.12640028	40.78359957
MEADOLANDS	SPRING AIR PARTNERS	NJEMS / Hazardous Material Incident Database / Voluntary Cleanup Program Sites / NJ Pollutant Discharge Elimination System Dischargers	,FL,BP,ID,7,AX,DI,	170 SCHUYLER AVE	NORTH ARLINGTON	07031-5412	NJD986633022	BERGEN	-74.12640028	40.78359957
MEADOLANDS	P&M SANITATION	NJEMS	,ID,	BELLEVILLE TPKE	NORTH ARLINGTON BORO	07032		BERGEN	-74.1226233	40.77676161
MEADOLANDS	BALEFILL LANDFILL	Spills / Voluntary Cleanup Program Sites	,M,AX,	50 BALER AVE	NORTH ARLINGTON	07031		BERGEN	-74.12242127	40.7737758



River Bank	Record Name	Description	Database Code	Address	City	ZIP	EPA ID	County	X	Y
MEADOLANDS	BALER WASTEWATER TREAT FACILITY	Hazardous Material Incident Database / Voluntary Cleanup Program Sites	,7,AX,	100 BALER BLVD	NORTH ARLINGTON BORO	07032		BERGEN	-74.12380126	40.77220084
MEADOLANDS	HACKENSACK MDC	Hazardous Material Incident Database / Historical Leaking USTs	,7,AK,	100 BALEY BLVD	NORTH ARLINGTON			BERGEN	-74.12380126	40.77220084
MEADOLANDS	HACKENSACK MEADOWLANDS BALER	Known Contaminated Sites in N	,H,	100 BALER BLVD	NORTH ARLINGTON BORO			BERGEN	-74.12380126	40.77220084
MEADOLANDS	HMDC BALEFILL	Solid Waste Facility Directory	,AW,	100 BALER BOULEVARD	NO ARLINGTON			HUDSON	-74.12380126	40.77220084
MEADOLANDS	NJ MEADOWLANDS-CHRIS DOUR	Solid Waste Facility Directory	,AW,	100 BALER BOULEVARD	NO ARLINGTON			HUDSON	-74.12380126	40.77220084
E	DRUG GUILD DISTRIBUTORS INC	Known Contaminated Sites in NJ / Spills / Classification Exception Area Sites / VCP	,H,M,BF,AX,	350 MEADOWLANDS PKWY	SECAUCUS TOWN	07094	110031640062	HUDSON	-74.08440153	40.7759989
E	ABRAHAM & STRAUS DIST CTR	Historical Leaking USTs	,AK,	500 MEADOWLN AD PWY	SECAUCUS		NJR986641272	HUDSON	-74.08279896	40.7737003
E	DEXT COMPANY OF NEW JERSEY	Historical Leaking USTs / NJ Pollutant Discharge Elimination System Dischargers	,AK,DI,U,	900 CASTLE ROAD	SECAUCUS	07094	110031640062	HUDSON	-74.08307975	40.77250542
E	C PYSKATY & SONS INC	Known Contaminated Sites in New Jersey	,FM,H,U,	800 CASTLE RD	SECAUCUS	07094	NJD048807705	HUDSON	-74.08183332	40.77158907
E	J. PYSKATY DISPOSAL, INC.	Hazardous Material Incident Database / Historical Leaking USTs	,7,AK,L,	800 CASTLE RD.	SECAUCUS		NJR986641272	HUDSON	-74.08183332	40.77158907
E	PET NEEDS SECAUCUS	Historical Leaking USTs	,AK,	111-115 CASTLE RD	SECAUCUS		NJR986641272	HUDSON	-74.07919662	40.76726746
E	SEMA DISTRIBUTION	Known Contaminated Sites in NJ / NJEMS / Hazardous Material Incident Database / Historical Leaking USTs	,FM,H,ID,7,AK,U,	125 CASTLE RD	SECAUCUS	07094	NJD106235963	HUDSON	-74.07983354	40.76792873
E	COMMAND WEB OFFSET CO INC	Known Contaminated Sites in NJ / Spills / Hazardous Material Incident Database / VCP / Declaration Environmental Restriction/Deed Notice Sites	,H,M,7,FX,AX,CG ,	100 CASTLE RD	SECAUCUS TOWN	07094	NJR986641272	HUDSON	-74.07779952	40.76509874
E	VEECO SERVICES	Known Contaminated Sites in NJ / Site Re-Evaluation Report	,H,EO,	675 NEW COUNTY RD	SECAUCUS TOWN		110031640062	HUDSON	-74.07560113	40.76420051

River Bank	Record Name	Description	Database Code	Address	City	ZIP	EPA ID	County	X	Y
E	AMES WAREHOUSE	Known Contaminated Sites in NJ / Known Contaminated Sites Listing / Hazardous Material Incident Database/ Classification Exception Area Sites / Hazardous Material Incident Database / Declaration Environmental Restriction/Deed Notice Sites	,H,FX,7,BF,CG,U,	1000 NEW COUNTY RD	SECAUCUS TOWN	07094	110031640062	HUDSON	-74.07879941	40.7628987
E	LAUREL HILL	Brownfields Database	,AH,	NEW COUNTY ROAD EXTEN.	SECAUCUS TOWN	07094	110031640062	HUDSON	-74.08043621	40.76215145
E	SECAUCUS BROWNFIELDS REDEVELOPMENT, LLC	Brownfields Database	,AH,	NEW COUNTY ROAD	SECAUCUS TOWN	07094	110031640062	HUDSON	-74.08043621	40.76215145
E	GALLO ASPHALT SLF	NJ Pollutant Discharge Elimination System Dischargers / Solid Waste Facility Directory	,DI,AW,	COUNTY AVENUE	SECAUCUS	07094	NJR986641272	HUDSON	-74.08768883	40.76195878
MEADOLANDS	HUDSON CNTY CHROMATE #201	Known Contaminated Sites in NJ / NJEMS / Classification Exception Area Sites / Declaration Environmental Restriction/Deed Notice Sites	,H,ID,BF,CG,	BELLEVILLE TPKE & NEW JERSEY TPKE	KEARNY TOWN	07032		HUDSON	-74.11471665	40.76230507
MEADOLANDS	630 BELLEVILLE TURNPIKE	Known Contaminated Sites in NJ / NJEMS / VCP	,H,ID,AX,	630 BELLEVILLE TPKE	KEARNY TOWN	07032		HUDSON	-74.1258387	40.76945694
MEADOLANDS	BARCZEWSKI STREET DRUM DUMP	CERCLIS-NFRAP	,CC,	BARCZEWSKI ST	KEARNY	07032	NJD980755318	HUDSON	-74.1252326	40.76870976
MEADOLANDS	BARSZCEWSKI STREET, LLC	Brownfields Database	,AH,	BARSZCEWSKI ST	KEARNY TOWN	07032		HUDSON	-74.1252326	40.76870976
MEADOLANDS	BARSZCEWSKI STREET, LLC	Brownfields Database	,AH,	650 BELLEVILLE TPKE	KEARNY TOWN	07032		HUDSON	-74.12505796	40.76878005
MEADOLANDS	HMDCLF B-1	Hazardous Material Incident Database / Voluntary Cleanup Program Sites	,7,AX,	10-300 BARSZCEWSKI ST	KEARNY	07601		HUDSON	-74.12536957	40.76862125
MEADOLANDS	KUTTNER PRINTS	NJEMS	,ID,	650 BELLEVILLE TPKE	KEARNY	07032		HUDSON	-74.12505796	40.76878005

River Bank	Record Name	Description	Database Code	Address	City	ZIP	EPA ID	County	X	Y
MEADOLANDS	MSLA RESOURCE RECOVERY	Solid Waste Facility Directory	,AW,	600 BELLEVILLE TURNP	KEARNY			HUDSON	-74.12467102	40.76875402
MEADOLANDS	NEW SPRING INDUSTRIAL CORP	NJEMS	,ID,	650 BELLEVILLE TPKE	KEARNY	07032		HUDSON	-74.12505796	40.76878005
MEADOLANDS	ON ROADWAY	Spills	,M,	RT 7/SELLARS ST	KEARNY TOWN			HUDSON	-74.12484224	40.76896229
MEADOLANDS	BERGEN BARREL AND DRUM	Chromate Chemical Production Waste Sites	,CR,	43-45 O'BRIEN ROAD	KEARNY			HUDSON	-74.13381384	40.76867592
MEADOLANDS	EMCO (AKA DUPONT TRACT #1)	Chromate Chemical Production Waste Sites	,CR,	49-57 O'BRIEN ROAD	KEARNY			HUDSON	-74.13399875	40.76869935
MEADOLANDS	JOE'S WELDING	Chromate Chemical Production Waste Sites	,CR,	25 O'BRIEN ROAD	KEARNY			HUDSON	-74.13360838	40.76857178
MEADOLANDS	NEWSRING INDUSTRIAL CORP	Known Contaminated Sites in NJ / Brownfields Database	,DY,H,AH,	35 OBRIEN RD	KEARNY TOWN	07032		HUDSON	-74.13389945	40.76869935
MEADOLANDS	VOLUNTEER AMBULANCE SQUAD	Brownfields Database / Known Contaminated Sites in NJ	,H,AH,	575 SCHUYLER AVE	NORTH ARLINGTON BOROUGH	070320000		BERGEN	-74.13787161	40.76735598
MEADOLANDS	VOLUNTEER AMBULANCE SQUAD	UST Active Remediation Sites Listing / Known Contaminated Sites Listing	,K,FX,U,	595 SKYLER RD	NORTH ARLINGTON BORO	07032		BERGEN	-74.13799146	40.76716592
MEADOLANDS	H&M TRUCKING	Spills / Historical Leaking USTs	,M,AK,	700 BELLEVILLE TPKE	KEARNY TOWN			HUDSON	-74.12401698	40.76783761
MEADOLANDS	GLOBAL COLORANTS INC	Known Contaminated Sites in NJ / ISRA Database / NJEMS / Brownfields Database / Declaration Environmental Restriction/Deed Notice Sites	,H,DT,ID,AH,CG,	29 RIZZOLO RD	KEARNY TOWN	07031		HUDSON	-74.13480003	40.76746272
MEADOLANDS	SPECTRA COLORS CORP	Known Contaminated Sites in NJ / ISRA Database / Brownfields Database / Declaration Environmental Restriction/Deed Notice Sites	,H,DT,AH,CG,	25 RIZZOLO RD	KEARNY TOWN	07032		HUDSON	-74.13478291	40.76743408
MEADOLANDS	VACUUM FORMING EQUIPMENT SERVI	Chromate Chemical Production Waste Sites	,CR,	39 RIZZOLO ROAD	KEARNY			HUDSON	-74.13498152	40.76753301

River Bank	Record Name	Description	Database Code	Address	City	ZIP	EPA ID	County	X	Y
MEADOLANDS	WATSON GRAPHICS	Known Contaminated Sites in NJ / ISRA Database / Brownfields Database / Declaration Environmental Restriction/Deed Notice Sites	,H,DT,AH,CG,	31 RIZZOLO RD	KEARNY TOWN	07032		HUDSON	-74.13486852	40.76747574
MEADOLANDS	ABCA RECYCLING INC	Known Contaminated Sites in NJ / NJEMS / Spills / NJ Pollutant Discharge Elimination System Dischargers / Historical Leaking USTs	,H,ID,M,DI,AK,U,	40 MCWHIRTER RD	KEARNY	07032-0000	NJD986595031	HUDSON	-74.13334814	40.76705137
MEADOLANDS	HUDSON COUNTY CHROMATE 193	Known Contaminated Sites in NJ / Known Contaminated Sites Listing / Brownfields Database	,H,FX,AH,	MCWHIRTER RD & SELLERS ST	KEARNY TOWN	07032		HUDSON	-74.13262904	40.76673895
MEADOLANDS	HUDSON COUNTY CHROMATE 41	Brownfields Database / Known Contaminated Sites in NJ	,H,AH,	OBRIEN RD & SELLERS ST	KEARNY TOWN	07032		HUDSON	-74.13151273	40.76747574
MEADOLANDS	MCWHIRTER ROAD #1	Chromate Chemical Production Waste Sites	,CR,	MCWHIRTER ROAD AND SELLERS STREE	KEARNY			HUDSON	-74.13262904	40.76673895
MEADOLANDS	MILLER WAREHOUSE	Known Contaminated Sites in NJ / Voluntary Cleanup Program Sites / Declaration Environmental Restriction/Deed Notice Sites	,H,AX,CG,	69 81 SELLERS ST	KEARNY TOWN	07032		HUDSON	-74.13260165	40.76710084
MEADOLANDS	ST JOHNSBURY TRUCKING CO	CERCLIS	,FM,C,	OBRIEN & SELLERS ST	KEARNY	07032	NJD046945218	HUDSON	-74.13151273	40.76747574
18.2	BARSCZEWSKI STREET DRUM DUMP	NJEMS	,ID,	BARSCZEWSKI ST	KEARNY TOWN	07032		HUDSON	-74.12773232	40.76709563
MEADOLANDS	BARSCZEWSKI STREET, LLC	Brownfields Database	,AH,	150 BARSCZEWSKI ST	KEARNY TOWN	07032		HUDSON	-74.12779054	40.76709042
MEADOLANDS	HACKENSACK MEADOWS DEVELOPMENT CO SLF B1	NJEMS	,ID,	10 300 BARSCZEWSKI ST	KEARNY	07304		HUDSON	-74.12756111	40.76705137
MEADOLANDS	SEVAN AUTO BODY INC	Known Contaminated Sites in NJ / Known Contaminated Sites Listing / Brownfields Database / Classification Exception Area Sites / Brownfields Database	,H,FX,BF,AH,U,	514 SCHUYLER AVE	KEARNY TOWN	07032		HUDSON	-74.13872768	40.76597352

River Bank	Record Name	Description	Database Code	Address	City	ZIP	EPA ID	County	X	Y
MEADOLANDS	WAGNER AUTOBODY	Hazardous Material Incident Database / Historical Leaking USTs	,7,AK,	914 SCHULYER AVE	KEARNY			HUDSON	-74.13837155	40.76577566
MEADOLANDS	AUTO SCRAP INC	Hazardous Material Incident Database / RCRA - Non Generators / No Longer Regulated	,FM,7,	34 STOVER AVE	KEARNY	07032	NJD039943022	HUDSON	-74.13822089	40.76389849
MEADOLANDS	AUTO SCRAP INC	UST Active Remediation Sites Listing	,K,U,	34 STOVER AVE	KEARNY TOWN			HUDSON COUNTY	-74.13822089	40.76389849
MEADOLANDS	AUTO SCRAP INCORPORATED	Historical Leaking USTs	,AK,	34-38 STOVER AVE	KEARNY			HUDSON	-74.13822089	40.76389849
MEADOLANDS	KEARNY PALLET REPAIR COMPANY	Known Contaminated Sites in NJ / ISRA Database	,H,DT,	50 STOVER AVENUE	KEARNY TOWN	07032		HUDSON	-74.13752233	40.76352878
MEADOLANDS	498 500 SCHUYLER AVENUE	Known Contaminated Sites in NJ	,H,U,	498 500 SCHUYLER AVE	KEARNY TOWN			HUDSON	-74.13888177	40.76534347
MEADOLANDS	CARRICK DISTRIBUTORS INCORPORATED	ISRA Database	,DT,	495 SCHUYLER AVENUE	KEARNY TOWN	07032		HUDSON	-74.13963511	40.76466655
MEADOLANDS	CHESTER JACKSON CO	CERCLIS-NFRAP	,FM,CC,	475 SCHUYLER AVE	KEARNY	07032	NJD005864350	HUDSON	-74.13989193	40.76429424
MEADOLANDS	GUNNELL OVAL SCHOOL	Hazardous Material Incident Database / Known Contaminated Sites Listing/ Voluntary Cleanup Program Sites	,7,FX,AX,	488-494 SCHUYLER AVE	KEARNY	07032		HUDSON	-74.13935774	40.76501022
MEADOLANDS	KLEER KAST DIV OF PMC INC	Known Contaminated Sites in NJ / Chromate Chemical Production Waste Sites / Spills / Hazardous Material Incident Database / Brownfields Database / Historical Leaking USTs	,FL,H,CR,M,7,FX, AH,AK,DI,	450 SCHUYLER AVE	KEARNY	45217	NJD056708688	HUDSON	-74.14011793	40.76391411
MEADOLANDS	LIQUID CARGO INC	NJEMS / Spills / NJ Pollutant Discharge Elimination System Dischargers / Historical Leaking USTs	,FM,ID,M,DI,AK, U,	470 SCHUYLER AVE	KEARNY	07032	NJD981083603	HUDSON	-74.13950156	40.76449992
MEADOLANDS	286-288 SCHUYLER AVENUE	Hazardous Material Incident Database / Voluntary Cleanup Program Sites / Brownfields Database	,7,AX,AH,	286-288 SCHUYLER AVE	KEARNY	07002		HUDSON	-74.1438367	40.75875618
MEADOLANDS	307 SCHUYLER AVENUE	Hazardous Material Incident Database / Voluntary Cleanup Program Sites	,7,AX,	307 SCHUYLER AVE	KEARNY	07032		HUDSON	-74.14329224	40.75953992

River Bank	Record Name	Description	Database Code	Address	City	ZIP	EPA ID	County	X	Y
MEADOLANDS	AUTOBODY TECH COMPANY	Known Contaminated Sites in NJ / Spills / Voluntary Cleanup Program Sites	,H,M,AX,	282 SCHUYLER AVE	KEARNY	37068		HUDSON	-74.14390518	40.7586312
MEADOLANDS	BEST TOOL & DIE COMPANY	ISRA Database	,DT,	172 TO 174 GARFIELD AVENUE	KEARNY TOWN	07032		HUDSON	-74.1422992	40.75880045
MEADOLANDS	BRENNAN CO INC	Known Contaminated Sites in NJ / Hazardous Material Incident Database	,FM,H,7,	407 SCHUYLER AVE	KEARNY	070324004	NJ0000132555	HUDSON	-74.14122398	40.7624014
MEADOLANDS	BRENNAN COMPANY INC	Historical Leaking USTs	,AK,U,	407 SCHUYLER AVE	KEARNY			HUDSON	-74.14122398	40.7624014
MEADOLANDS	CHASTA MOTOR TRANSPORT COMPANY	Historical Leaking USTs	,AK,U,	419 SCHUYLER AVE	KEARNY			HUDSON	-74.14113837	40.76252898
MEADOLANDS	CHASTA MOTOR TRANSPORTATION CO	Known Contaminated Sites in NJ / NJEMS / Hazardous Material Incident Database	,H,ID,7,	419 SCHUYLER AVE	KEARNY TOWN	07032		HUDSON	-74.14113837	40.76252898
MEADOLANDS	DOWER FINISHING & RESEARCH	Voluntary Cleanup Program Sites	,AX,	53-61 SECOND AVE	KEARNY	08889		HUDSON	-74.14199101	40.75856611
MEADOLANDS	DOWER FINISHING & RESEARH CO INC	ISRA Database / Known Contaminated Sites Listing	,FM,DT,BP,FX,	53-61 SECOND AVE	KEARNY	07032	NJD981483738	HUDSON	-74.14199101	40.75856611
MEADOLANDS	DYNASTY METALS INC	ISRA Database	,DT,	163-179 GARFIELD AVENUE	KEARNY TOWN	07032		HUDSON	-74.1425252	40.75901136
MEADOLANDS	DYNASTY METALS INC	ISRA Database	,DT,	165 GARFIELD AVENUE	KEARNY TOWN	07032		HUDSON	-74.14244644	40.7589749
MEADOLANDS	FRANK'S AUTO ELECTRIC	Chromate Chemical Production Waste Sites	,CR,	200 GARFIELD AVENUE	KEARNY			HUDSON	-74.14174447	40.75861818
MEADOLANDS	HIGHWAY FREIGHT	Historical Leaking USTs	,AK,	52 JOHN HAY AVE	KEARNY			HUDSON	-74.14122398	40.76046165
MEADOLANDS	HIGHWAY FREIGHT	Known Contaminated Sites in NJ / Hazardous Material Incident Database	,H,7,	52 JOHN HAY AVE	KEARNY TOWN			HUDSON	-74.140296	40.75976645



River Bank	Record Name	Description	Database Code	Address	City	ZIP	EPA ID	County	X	Y
MEADOLANDS	HT SINGH TRUCKING INC	Known Contaminated Sites in NJ / UST Active Remediation Sites Listing	,H,K,U,	66 JOHN HAY AVE	KEARNY TOWN			HUDSON COUNTY	-74.14034736	40.76005807
MEADOLANDS	JENKINS ENTERPRISES	Chromate Chemical Production Waste Sites	,CR,	79-85 3RD AVE.	KEARNY			HUDSON	-74.14095003	40.75854267
MEADOLANDS	JVL REALTY COMPANY INCORPORATED	Voluntary Cleanup Program Sites	,AX,	380-388 SCHUYLER AVE	KEARNY	07032		HUDSON	-74.14168968	40.76167758
MEADOLANDS	KENNEY STEEL TREATING CO,	Chromate Chemical Production Waste Sites	,CR,	100 QUINCY PLACE	KEARNY			HUDSON	-74.14013848	40.76171143
MEADOLANDS	KENNEY STEEL TREATING CORP	Known Contaminated Sites in NJ / UST Active Remediation Sites Listing /Hazardous Material Incident Database	,FL,H,BP,K,7,U,	100 QUINCY PL	KEARNY	07032	NJD002526275	HUDSON	-74.14013848	40.76171143
MEADOLANDS	LOUIS J KENNEDY TRUCKING CO	Known Contaminated Sites in NJ / ISRA / Brownfields Database / NJ Pollutant Discharge Elimination System Dischargers	,FM,H,DT,FX,AH,DI,U,	342 SCHUYLER AVE	KEARNY	070324003	NJD982532194	HUDSON	-74.14179925	40.75969875
MEADOLANDS	LOUIS J. KENNEDY TRUCKING COMPANY	Historical Leaking USTs	,AK,	342 SCHUYLER AVENUE	KEARNY			HUDSON	-74.14179925	40.75969875
MEADOLANDS	MATCO TRANSPORTATION INC	Known Contaminated Sites in NJ / Hazardous Material Incident Database / Brownfields Database / Classification Exception Area Sites / / Declaration Environmental Restriction/Deed Notice Sites	,H,7,FX,AH,BF,C G,U,	97 3RD AVE	KEARNY TOWN	07032		HUDSON	-74.14038503	40.75925351
MEADOLANDS	MEADOWLANDS IMPORTS INC	Known Contaminated Sites in NJ / UST Active Remediation Sites Listing / Known Contaminated Sites Listing / Brownfields Database	,H,K,FX,AH,U,	307 SCHUYLER AVE	KEARNY TOWN	07032		HUDSON	-74.14329224	40.75953992
MEADOLANDS	MEADOWLANDS SERVICE	ISRA Database	,DT,	152 GARFIELD AVENUE	KEARNY TOWN	07032		HUDSON	-74.1427649	40.75908687
MEADOLANDS	MSI SECURITY SYSTEM, INC.	Historical Leaking USTs	,AK,	62-70 SECOND AVENUE	KEARNY			HUDSON	-74.1419191	40.75860516
MEADOLANDS	MULTI TEX PRODUCTS CORPORATION	ISRA Database	,DT,	54 SECOND AVENUE	KEARNY TOWN	07032		HUDSON	-74.1419602	40.75855309
MEADOLANDS	WARNER MFG CORP	ISRA Database	,DT,	100 THIRD AVENUE	KEARNY TOWN	07032		HUDSON	-74.14079937	40.75859996

River Bank	Record Name	Description	Database Code	Address	City	ZIP	EPA ID	County	X	Y
MEADOLANDS	WARNER MFG CORP	ISRA Database / Site Re-Evaluation Report	,DT,EO,	100 3RD AVE	KEARNY TOWN	07032		HUDSON	-74.14079937	40.75859996
MEADOLANDS	WARNER UNIVERSAL	NJEMS	,FM,ID,U,	100 3RD AVE	KEARNY	07032-4028	NJD980773857	HUDSON	-74.14079937	40.75859996
MEADOLANDS	WAYNE FOODS INC	Historical Leaking USTs	,AK,U,	15 ARLINGTON AVENUE	KEARNY			HUDSON	-74.14146368	40.76141721
MEADOLANDS	WEST HUDSON LUMBER CO.	Chromate Chemical Production Waste Sites	,CR,	80 ARLINGTON AVE.	KEARNY			HUDSON	-74.14046379	40.76090689
MEADOLANDS	212 234 SCHUYLER AVENUE	Brownfields Database / Voluntary Cleanup Program Sites / Known Contaminated Sites in NJ	,H,AX,AH,BF,	212 234 SCHUYLER AVE	KEARNY TOWN	07032		HUDSON	-74.1444017	40.7568007
MEADOLANDS	212-234 SCHUYLER AVE	UST Active Remediation Sites Listing / Historical Leaking USTs	,K,AK,U,	212-234 SCHUYLER AVE	KEARNY TOWN			HUDSON COUNTY	-74.1444017	40.7568007
MEADOLANDS	260 SCHUYLER AVENUE REALTY COMPANY LLC	Hazardous Material Incident Database / Voluntary Cleanup Program Sites	,7,AX,	236-262 SCHUYLER AVE	KEARNY	07762		HUDSON	-74.14439143	40.75708452
MEADOLANDS	A G A WOOD RECYCLING CORP	Solid Waste Facility Directory	,AW,	BERGEN AVE	KEARNY			HUDSON	-74.1425115	40.75578779
MEADOLANDS	DEPARTMENT OF PUBLIC WORKS	Known Contaminated Sites in NJ / UST Active Remediation Sites Listing / Known Contaminated Sites Listing / Brownfields Database	,H,K,FX,AH,U,	357 BERGEN AVE	KEARNY TOWN	07032		HUDSON	-74.14213483	40.75544928
MEADOLANDS	GARRAY PLASTICS COMPANY INCORPORATED	ISRA Database	,DT,	307 AT 331 AT 333 BERGEN	KEARNY TOWN	07032		HUDSON	-74.14310048	40.75669915
MEADOLANDS	KEARNY DPW	Hazardous Material Incident Database / Historical Leaking USTs	,7,AK,	357 BERGEN AVE	KEARNY TOWN			HUDSON	-74.14213483	40.75544928
MEADOLANDS	SCHUYLER AVENUE	Brownfields Database	,AH,	SHUYLER AVENUE	KEARNY TOWN	07032		HUDSON	-74.14458662	40.75670175
MEADOLANDS	TUDOR PRODUCTS COMPANY	Hazardous Material Incident Database / Voluntary Cleanup Program Sites	,DT,7,AX,	339 BERGEN AVE	KEARNY	07032		HUDSON	-74.1422992	40.7563997
MEADOLANDS		EDR Exclusive Historic Dry Cleaners	,DR,	100 3RD AVE	KEARNY	07032		HUDSON	-74.14079937	40.75859996
MEADOLANDS	GUIGNON AND GREEN CO	CERCLIS-NFRAP	,CC,FM,	410 BERGEN AVENUE	KEARNY	07032	NJD980757579	HUDSON	-74.14059391	40.75444415



River Bank	Record Name	Description	Database Code	Address	City	ZIP	EPA ID	County	X	Y
MEADOLANDS	GUIGNON AND GREEN INC	Voluntary Cleanup Program Sites	,AX,	410 BERGEN AVE	KEARNY	07032	NJD986572295	HUDSON	-74.14059391	40.75444415
MEADOLANDS	JOHN HEWITT FOUNDRY FILL SITE	CERCLIS-NFRAP	,CC,	450 BERGEN AVENUE	KEARNY	07032	NJ0000201004	HUDSON	-74.13904956	40.75347286
MEADOLANDS	PORT-O-SAN CORP	Known Contaminated Sites in NJ / Hazardous Material Incident Database / Historical Leaking USTs	,H,7,AK,U,	450 BERGEN AVE	KEARNY TOWN			HUDSON	-74.13904956	40.75347286
MEADOLANDS	PORT-O-SAN CORPORATION	Voluntary Cleanup Program Sites / NJ Pollutant Discharge Elimination System Dischargers	,AX,DI,	450 BERGEN AVE	KEARNY	91214		HUDSON	-74.13904956	40.75347286
MEADOLANDS	TILCON NY INC	Facility Index System/Facility Registry System / NJEMS / NJ Pollutant Discharge Elimination System Dischargers	,I,AT,ID,DI,	411 BERGEN AVE	KEARNY	07032	110014623639	HUDSON	-74.14000151	40.75410043
MEADOLANDS	NEW JERSEY TURNPIKE AUTHORITY	Historical Leaking USTs	,AK,	INTERCHANGE 15W TOLL PLAZA	KEARNY			HUDSON	-74.1232294	40.75329058
W	HUDSON CNTY CHROMATE #51	Known Contaminated Sites in NJ / NJEMS / Known Contaminated Sites Listing / Classification Exception Area Sites	,H,ID,FX,BF,	BELLEVILLE TPKE	KEARNY TOWN	07032		HUDSON	-74.10081408	40.75176461
W	JANATEX INC	Known Contaminated Sites in NJ / Classification Exception Area Sites	,H,BF,	993 BELLEVILLE TPKE	KEARNY TOWN	07032		HUDSON	-74.10249883	40.75140004
MEADOLANDS	L & J DRUM CO	CERCLIS-NFRAP	,FM,CC,	1810 HARRISON AVE	KEARNY	07032	NJD991291501	HUDSON	-74.12223978	40.75070995
MEADOLANDS	KOPPERS COMPANY INC SEABOARD PLANT	Brownfields Database	,AH,	NWK/JC TPKE AND MEADOWS	KEARNY TOWN	07032		HUDSON	-74.12603731	40.75050162
MEADOLANDS	OWENS CORNING	Spills / Hazardous Material Incident Database / Historical Leaking USTs	,M,7,AK,	NEWARK TPK	KEARNY			HUDSON	-74.12622907	40.7503011
W	HUDSON CNTY CHROMATE #58	Known Contaminated Sites in NJ / NJEMS / Known Contaminated Sites Listing / Classification Exception Area Sites	,H,ID,FX,BF,	996 BELLEVILLE TPKE	KEARNY TOWN	07032		HUDSON	-74.10459791	40.75038444
MEADOLANDS	KEARNY DRUM DUMP #2	CERCLIS	,C,	HARRISON AVE. BTW. RT. 508 & ERRIE	KEARNY	07032	NJD980770069	HUDSON	-74.1212125	40.74985059

River Bank	Record Name	Description	Database Code	Address	City	ZIP	EPA ID	County	X	Y
MEADOLANDS		Emergency Response Notification System	,E,	1501 HARRISON AVE	KEARNY	07032		HUDSON	-74.12302737	40.7497985
MEADOLANDS		Emergency Response Notification System	,E,	1501 HARRISON AVE	KEARNY	07032		HUDSON	-74.12302737	40.7497985
MEADOLANDS		Emergency Response Notification System	,E,	1501 HARRISON AVE	KEARNY	07032		HUDSON	-74.12302737	40.7497985
MEADOLANDS	AIR PRODUCTS	Spills / Hazardous Material Incident Database	,M,7,	1501 HARRISON AVE	KEARNY TOWN			HUDSON	-74.12302737	40.7497985
MEADOLANDS	GFF AIR PRODUCTS	Spills	,M,	1501 HARRISON AVE	KEARNY TOWN			HUDSON	-74.12302737	40.7497985
MEADOLANDS	GSF	Spills	,M,	1501 HARRISON AVE	KEARNY TOWN			HUDSON	-74.12302737	40.7497985
MEADOLANDS	GSF ENERGY	Spills	,M,	1501 HARRISON AVE	KEARNY TOWN			HUDSON	-74.12302737	40.7497985
MEADOLANDS	1215-1219 HARRISON AVENUE	Hazardous Material Incident Database / Voluntary Cleanup Program Sites	,7,AX,	1215-1219 HARRISON AVE	KEARNY	07029		HUDSON	-74.13579992	40.74930111
MEADOLANDS	CENTRAL SALVAGE CO	Facility Index System/Facility Registry System / Known Contaminated Sites in New Jersey / NJEMS / Known Contaminated Sites Listing/ Classification Exception Area Sites / Declaration Environmental Restriction/Deed Notice Sites	,I,H,ID,FX,BF,CG,	1221 HARRISON AVE	KEARNY	07032	110015213534	HUDSON	-74.13520067	40.74930111
MEADOLANDS	CENTRAL SALVAGE COMPANY	UST Active Remediation Sites Listing / Hazardous Material Incident Database / Historical Leaking USTs	,K,7,AK,U,	1221 HARRISON AVE	KEARNY			HUDSON	-74.13520067	40.74930111
MEADOLANDS	THE STANDARD TALLOW CORP	Historical Leaking USTs	,AK,	1215 HARRISON AVE	KEARNY			HUDSON	-74.13579992	40.74930111

River Bank	Record Name	Description	Database Code	Address	City	ZIP	EPA ID	County	X	Y
MEADOLANDS	UNIVERSAL FLAVORS	Historical Leaking USTs	,AK,	HARRISON & BERGEN AVES	KEARNY			HUDSON	-74.13641629	40.74922559
MEADOLANDS	VINELAND CONST RECYCLE	Solid Waste Facility Directory	,AW,	1215-1221 HARRISON AVE	KEARNY			HUDSON	-74.13579992	40.74930111
MEADOLANDS	VINELAND CONSTRUCTION CO	CERCLIS-NFRAP / Integrated Compliance Information System / RCRA - Treatment, Storage and Disposal	,CC,DZ,I,FM,T,	1215 HARRISON AVE	KEARNY	07032	110001982089	HUDSON	-74.13579992	40.74930111
MEADOLANDS	VINELAND CONSTRUCTION CO	Known Contaminated Sites in NJ / Classification Exception Area Sites / Voluntary Cleanup Program Sites / Declaration Environmental Restriction/Deed Notice Sites	,H,BF,AX,CG,	1215 1221 HARRISON AVE	KEARNY TOWN	07032		HUDSON	-74.13579992	40.74930111
MEADOLANDS	CAMPBELL FOUNDRY CO	Corrective Action Report / CERCLIS-NFRAP / RCRA - Non Generators / No Longer Regulated / RCRA - Treatment, Storage and Disposal	,AA,CC,FM,T,	1235 HARRISON AVE	KEARNY	07032	NJD002457273	HUDSON	-74.13797776	40.74916048
MEADOLANDS	CAMPBELL FOUNDRY CO	Known Contaminated Sites Listing / Hazardous Material Incident Database / VCP / NJ Pollutant Discharge Elimination System Dischargers / RCRA - Treatment, Storage and Disposal	,T,FM,H,7,FX,AX,DI,U,	1235 HARRISON AVE	KEARNY	07032	NJT350014585	HUDSON	-74.13797776	40.74916048
MEADOLANDS	NATIONAL DISTRIBUTION	Known Contaminated Sites in NJ / Spills	,H,M,	1200 HARRISON AVE	KEARNY TOWN			HUDSON	-74.13927899	40.74899382
MEADOLANDS	GOODY PRODUCTS INC	Known Contaminated Sites in NJ /ISRA Database / Hazardous Material Incident Database / Known Contaminated Sites Listing /NJ Pollutant Discharge Elimination System Dischargers / Classification Exception Area Sites	,FM,DY,H,DT,7,FX,DI,BF,U,	969 NEWARK TNPKE	KEARNY	07032	NJD001340876	HUDSON	-74.11621648	40.74884798
MEADOLANDS	DIAMOND HEAD OIL REFINERY	Known Contaminated Sites in NJ / Known Contaminated Sites Listing	,H,FX,	1401 HARRISON TPKE	KEARNY TOWN	07032		HUDSON	-74.13309474	40.74867871

River Bank	Record Name	Description	Database Code	Address	City	ZIP	EPA ID	County	X	Y
MEADOLANDS	G&S MOTOR EQUIPMENT CO INC	Facility Index System/Facility Registry System / Solid Waste Facility Directory / NJ Pollutant Discharge Elimination System Dischargers	,ID,AW,DI,	1800 HARRISON AVE	KEARNY	07032		HUDSON	-74.11119992	40.74840006
MEADOLANDS	G&S MOTOR EQUIPMENT CO INC	VCP / Hazardous Material Incident Database / Site Re-Evaluation Report / AIRS (AFS) / Integrated Compliance Information System	,ZM,DZ,BP,7,EO, AX,	1800 HARRISON AVENUE	KEARNY	07032		HUDSON	-74.11119992	40.74840006
MEADOLANDS	WAREHOUSE & DISTRIBUTION CENTER	Voluntary Cleanup Program Sites	,AX,	1800-1806 HARRISON AVE	KEARNY	07305		HUDSON	-74.11119992	40.74840006
MEADOLANDS	MSLA 1-D	Solid Waste Facility Directory	,AW,	1500 HARRISON AVE	KEARNY		NJD096865837	HUDSON	-74.12449981	40.74656927
W	AMTRAK CORP @ PORTAL BRIDGE 6.10	NJEMS	,ID,	UNKNOWN	KEARNY TOWN	07032	110031640062	HUDSON	-74.09553043	40.75333485
W	HUDSON CNTY CHROMATE #51	Known Contaminated Sites in NJ / NJEMS / Known Contaminated Sites Listing / Classification Exception Area Sites	,H,ID,FX,BF,	BELLEVILLE TPKE	KEARNY TOWN	07032	NJR986641272	HUDSON	-74.10081408	40.75176461
W	JANATEX INC	Known Contaminated Sites in NJ / Classification Exception Area Sites	,H,BF,	993 BELLEVILLE TPKE	KEARNY TOWN	07032	110031640062	HUDSON	-74.10249883	40.75140004
W	JANETAX ROAD SITE	CERCLIS-NFRAP / Chromate Chemical Production Waste Sites	,CC,CR,	993 BELLEVILLE TURNPIKE	KEARNY	07032	NJD981877640	HUDSON	-74.10249883	40.75140004
W	HUDSON CNTY CHROMATE #58	Known Contaminated Sites in NJ / NJEMS / Known Contaminated Sites Listing / Classification Exception Area Sites	,H,ID,FX,BF,	996 BELLEVILLE TPKE	KEARNY TOWN	07032	NJR986641272	HUDSON	-74.10459791	40.75038444
W	G&S MOTOR EQUIPMENT CO INC	VCP / Hazardous Material Incident Database / Site Re-Evaluation Report / AIRS (AFS) / Integrated Compliance Information System / Manifest Information	,ZM,DZ,BP,7,EO, AX,	1800 HARRISON AVENUE	KEARNY	07032		HUDSON	-74.11119992	40.74840006
W	DIAMOND SHAMROCK CHEMICALS CO	Known Contaminated Sites in NJ / NJEMS / Known Contaminated Sites Listing / Classification Exception Area Sites	,H,ID,FX,BF,	BELLEVILLE TPKE	KEARNY TOWN	07032		HUDSON	-74.10343708	40.74953548

River Bank	Record Name	Description	Database Code	Address	City	ZIP	EPA ID	County	X	Y
W	HUDSON CNTY CHROMATE #48	Known Contaminated Sites in NJ / NJEMS / Classification Exception Area Sites / Declaration Environmental Restriction/Deed Notice Sites	,H,ID,BF,CG,	1000 BELLEVILLE TPKE	KEARNY TOWN	07032		HUDSON	-74.10389936	40.74899902
W	STANDARD CHLORINE CHEMICAL CO INC	Known Contaminated Sites in NJ / Hazardous Material Incident Database / Classification Exception Area Sites	,DY,H,7,BF,	1015 1035 BELLEVILLE TPKE	KEARNY TOWN	07032		HUDSON	-74.10349529	40.74943913
W	MEADOWLANDS MAINTENANCE COMPLEX	Hazardous Material Incident Database / Known Contaminated Sites Listing	,7,FX,U,	1148 NEWARK TPKE	KEARNY TOWN	07032		HUDSON	-74.11097049	40.7478063
W	OWENS CORNING KEARNY ROOFING & ASPHALT PLANT	UST Active Remediation Sites Listing / Spills / Hazardous Material Incident Database	,DU,M,7,F,	1249 NEWARK TURNPIKE	KEARNY	07032		HUDSON	-74.10670042	40.747012
W	DIAMOND SHAMROCK CHEMICALS CO	Known Contaminated Sites in NJ / NJEMS / Known Contaminated Sites Listing / Classification Exception Area Sites	,H,ID,FX,BF,	BELLEVILLE TPKE	KEARNY TOWN	07032	NJR986641272	HUDSON	-74.10343708	40.74953548
W	HUDSON CNTY CHROMATE #48	Known Contaminated Sites in NJ / NJEMS / Classification Exception Area Sites / Declaration Environmental Restriction/Deed Notice Sites	,H,ID,BF,CG,	1000 BELLEVILLE TPKE	KEARNY TOWN	07032	110031640062	HUDSON	-74.10389936	40.74899902
W	STANDARD CHLORINE CHEMICAL CO INC	Known Contaminated Sites in NJ / Hazardous Material Incident Database / Classification Exception Area Sites	,DY,H,7,BF,	1015 1035 BELLEVILLE TPKE	KEARNY TOWN	07032	110031640062	HUDSON	-74.10349529	40.74943913
W	DIAMOND SHAMROCK CORP	Chromate Chemical Production Waste Sites	,CR,	1015 BELLEVILLE TURNPIKE	KEARNY		NJ3180000132	HUDSON	-74.09720147	40.74999902
W	STANDARD CHLORINE CHEMICAL CO	Chromate Chemical Production Waste Sites	,CR,DI,	1035 BELLEVILLE TURNPIKE	KEARNY	07032	NJD981877640	HUDSON	-74.09720147	40.74999902
W	STANDARD CHLORINE CHEMICAL COMPANY INC	Brownfields Database	,AH,	1015-1035 BELLEVILLE TPKE	KEARNY TOWN	07032	110031640062	HUDSON	-74.09720147	40.74999902
W	NJDOT RT 7 & WITTPENN BRIDGE PROJECT	Known Contaminated Sites in NJ / Hazardous Material Incident Database	,H,7,	1249 NEWARK TPKE	KEARNY TOWN		110031640062	HUDSON	-74.08735325	40.74458999

River Bank	Record Name	Description	Database Code	Address	City	ZIP	EPA ID	County	X	Y
W	KOPPERS COMPANY INC SEABOARD PLANT	Known Contaminated Sites in NJ / NJ Environmental Management System / Known Contaminated Sites Listing / Classification Exception Area Sites	,DY,H,ID,FX,BF,	FISH HOUSE RD & BELLEVILLE TPK	KEARNY TOWN	07032	110031640062	HUDSON	-74.08520623	40.74600935
E	ARMELLINI EXPRESS LINES INC	Spills / Hazardous Material Incident Database / Historical Leaking USTs	,FM,M,7,AK,	80 VAN KUEREN AVE	JERSEY CITY	07306	NJD986632743	HUDSON	-74.07099891	40.74419934
E	ARMELLINI- EXPRESS-LINES	Known Contaminated Sites in NJ	,H,U,	80 VAN KEUREN AVE	JERSEY CITY		110031640062	HUDSON	-74.07099891	40.74419934
E	CATANIA REALTY	Historical Leaking USTs	,AK,	125 JAMES AVENUE	JERSEY CITY		NJR986641272	HUDSON	-74.07039966	40.74230072
E	CONWAY EASTER EXPRESS	Historical Leaking USTs	,FM,AK,	55 VAN KUEREN AVE	JERSEY CITY	07306	NJD986635209	HUDSON	-74.07015653	40.74344667
E	G&L TRUCKING INC	Historical Leaking USTs	,AK,	105 VAN KUEREN RD	JERSEY CITY		NJR986641272	HUDSON	-74.07135503	40.74386077
E	GEM-TAUR INC (MISSION TRANSPORT)	Historical Leaking USTs	,AK,	50 VAN KUEREN AVE	JERSEY CITY		NJR986641272	HUDSON	-74.06909843	40.74319925
E	GEM-TAUR INCORPORATED	ISRA Database	,DT,	50 VAN BUEREN AVENUE	JERSEY CITY	07303	110031640062	HUDSON	-74.06909843	40.74319925
E	GEM-TAUR INCORPORATED	Known Contaminated Sites in NJ / Hazardous Material Incident Database	,H,7,	50 VAN KUEREN AVE	JERSEY CITY		NJR986641272	HUDSON	-74.06909843	40.74319925
E	HARVEY - JERSEY CITY	CERCLIS-NFRAP	,CC,FL,BP,	160 DUFFIELD AVE	JERSEY CITY	07306	NJD986610897	HUDSON	-74.07415266	40.74369408
E	HUDSON GENERATING STATION	NJ Pollutant Discharge Elimination System Dischargers / Coal Ash Listing	,GL,DI,	DUFFIELD & VAN KEUREN AVES	JERSEY CITY	07306	NJD981877640	HUDSON	-74.07348835	40.74458999
E	HUDSON GENERATING STATION, PSE&G	Spills / Historical Leaking USTs	,M,AK,	DUFFIELD & VANKEUREN AVES	JERSEY CITY		NJR986641272	HUDSON	-74.07327263	40.74472021



River Bank	Record Name	Description	Database Code	Address	City	ZIP	EPA ID	County	X	Y
E	LOUISA & EUGENIA NICHOLAS	Known Contaminated Sites in NJ / Spills	,H,M,	105 VAN KEUREN AVE	JERSEY CITY		NJR986641272	HUDSON	-74.07133106	40.74403005
E	OLD DOMINION FREIGHT LINE INC	Known Contaminated Sites in NJ / NJEMS / Spills / NJ Pollutant Discharge Elimination System Dischargers /	,H,ID,M,DI,	55 VAN KEUREN AVE	JERSEY CITY	07306	NJR986641272	HUDSON	-74.07015653	40.74344667
E	P CRISTELLI TRUCKING INC	Known Contaminated Sites in NJ / UST Active Remediation Sites Listing	,H,K,U,	1281 WEST SIDE AVE	JERSEY CITY		110031640062	HUDSON COUNTY	-74.06869779	40.74183192
E	PREMIER MOTOR LINES	Known Contaminated Sites in NJ / NJEMS / Known Contaminated Sites Listing	,H,ID,FX,	125 JAMES AVE	JERSEY CITY	07306	110014850189	HUDSON	-74.07039966	40.74230072
E	PREMIER MOTOR LINES	UST Active Remediation Sites Listing	,K,U,	125 JAMES AVE	JERSEY CITY		110031640062	HUDSON COUNTY	-74.07039966	40.74230072
E	PSE&G	UST Active Remediation Sites Listing / Spills / Hazardous Material Incident Database	,DU,K,M,7,F,U,	DUFFIELD AND VANKEUREN	JERSEY CITY	07306	NJD980753636	HUDSON	-74.07230013	40.74419934
E	PSEG FOSSIL LLC HUDSON GENERATING STATION	Spills / Hazardous Material Incident Database / PCB Activity Database System	,B,Q,BP,M,7,	DUFFIELD & VAN KEUREN AVENUES	JERSEY CITY	07306	NJD094961042	HUDSON	-74.07230013	40.74419934
E	E & J CONSOLIDATION	Historical Leaking USTs	,AK,U,	130 DUFFIELD AVE	JERSEY CITY		110031640062	HUDSON	-74.07467315	40.74287109
E	E&J CONSOLIDATION INC	Known Contaminated Sites in NJ / NJEMS / Hazardous Material Incident Database	,H,ID,7,	130 DUFFIELD AVE	JERSEY CITY	07306	NJR986641272	HUDSON	-74.07467315	40.74287109
E	EAST JERSEY DISTRICT GAS T&D	Hazardous Material Incident Database / Historical Leaking USTs	,7,AK,	444 ST PAULS AVENUE	JERSEY CITY		NJR986641272	HUDSON	-74.07187894	40.74024838
E	EXXON S/S #3-2009	Historical Leaking USTs	,AK,	103 HOWELL ST (CHARLOTTE CIRCLE)	JERSEY CITY		NJR986641272	HUDSON	-74.07217686	40.73865178
E	FIVE ROSES LLC	Known Contaminated Sites Listing / / NJ Pollutant Discharge Elimination System Dischargers / RCRA - Large Quantity Generators / Manifest Information / ISRA/ NJEMS	,Q,H,BP,DT,ID,FX,DI,	120 DUFFIELD AVE	JERSEY CITY	07306	NJD001596899	HUDSON	-74.07493682	40.74243875

River Bank	Record Name	Description	Database Code	Address	City	ZIP	EPA ID	County	X	Y
E	HUDSON COUNTY CHROMATE 86	Known Contaminated Sites in New Jersey / Chromate Chemical Production Waste Sites / Known Contaminated Sites in NJ / Spills / Known Contaminated Sites Listing	,AT,CR,H,M,FX,	123 DUFFIELD AVE	JERSEY CITY	07306	NJR986641272	HUDSON	-74.07488546	40.74260023
E	No Name	Known Contaminated Sites in NJ / Hazardous Material Incident Database	,H,7,	444 ST PAULS AVE	JERSEY CITY	07306	110031640062	HUDSON	-74.07187894	40.74024838
E	PARK MOTOR CARRIER INC	Known Contaminated Sites in NJ / NJEMS / Known Contaminated Sites Listing / Declaration Environmental Restriction/Deed Notice Sites	,H,ID,FX,CG,	232 DEY ST	JERSEY CITY	07306	110015090499	HUDSON	-74.07282062	40.73974831
E	PARK MOTORS CARRIERS INC.	Hazardous Material Incident Database / Historical Leaking USTs	,7,AK,	232 DEY STREET	JERSEY CITY		NJR986641272	HUDSON	-74.07282062	40.73974831
E	PHYLLIS & ROBERT TOPCHIK	Historical Leaking USTs	,AK,	438 ST PAUL AVE	JERSEY CITY		NJR986641272	HUDSON	-74.07099891	40.74000095
E	PSE&G (	Brownfields Database	,AH,	479 ST. PAULS AVE.	JERSEY CITY	07302	110031640062	HUDSON	-74.07320414	40.74068854
E	PSE&G HUDSON GENERATING STATION	Known Contaminated Sites in NJ / Hazardous Material Incident Database / Historical Leaking USTs	,H,7,AK,	135 DUFFIELD AVE	JERSEY CITY		NJR986641272	HUDSON	-74.07451221	40.74316279
E	PSE&G JERSEY CITY DIST	NJ Environmental Management System / Spills / Hazardous Material Incident Database / Declaration Environmental Restriction/Deed Notice Sites	,DY,ID,M,7,CG,	444 ST PAULS AVE	JERSEY CITY	07303	NJR986641272	HUDSON	-74.07187894	40.74024838
E	PSE&G WEST END GAS PLANT	Chromate Chemical Production Waste Sites	,CR,	444 ST. PAULS AVENUE	JERSEY CITY		110031640062	HUDSON	-74.07187894	40.74024838
E	PSE&G WEST END GAS PLANT	Known Contaminated Sites in NJ / Hazardous Material Incident Database	,H,7,	444 ST PAULS AVE	JERSEY CITY		110031640062	HUDSON	-74.07187894	40.74024838
E	ST. PAUL AVE. TRAILER SITE	CERCLIS-NFRAP	,CC,	DUFFIELD AVE. & ST. PAUL AVE.	JERSEY CITY	07305	NJ0001039676	HUDSON	-74.07549498	40.74150375
E	TRANSCONTINENTAL GAS PIPELINE CORP	Known Contaminated Sites in NJ / NJEMS	,H,ID,	73 DUFFIELD AVE	JERSEY CITY	07303	110031640062	HUDSON	-74.07546759	40.7415871
E	WEST END GAS PLANT	Spills / Hazardous Material Incident Database / Voluntary Cleanup Program Sites	,M,7,AX,	444 ST PAULS AVE	JERSEY CITY	07306	NJR986641272	HUDSON	-74.07187894	40.74024838



River Bank	Record Name	Description	Database Code	Address	City	ZIP	EPA ID	County	X	Y
E	WEST END GAS WORKS	CERCLIS-NFRAP	,CC,	ST. PAULS AND DUFFIELD AVENUES	JERSEY CITY	07305	NJD981084817	HUDSON	-74.07542992	40.74121986
E	WILLIAM RECHT COMPANY INCORPORATED	ISRA Database	,DT,	1183 WEST SIDE AVENUE	JERSEY CITY	07306	110031640062	HUDSON	-74.0693895	40.74067031
E	DUFFIELD AVENUE DRUMS	Known Contaminated Sites in NJ / NJEMS	,H,ID,	DUFFIELD AVE	JERSEY CITY	07306	110031640062	HUDSON	-74.07658733	40.73927949
E	EASTERN OF NJ	Known Contaminated Sites in NJ / NJ Environmental Management System / Known Contaminated Sites Listing / NJ Pollutant Discharge Elimination System Dischargers	,DY,H,ID,FX,DI,	195 HOWELL ST	JERSEY CITY	07303	NJR986641272	HUDSON	-74.07752558	40.74036298
E	EASTERN TERMINALS VENTURES INC.	Hazardous Material Incident Database / List of Major Facilities	,DU,7,	195 HOWELL STREET	JERSEY CITY	07306	NJR986641272	HUDSON	-74.07752558	40.74036298
E	EXXON S/S #32009	Voluntary Cleanup Program Sites / Known Contaminated Sites in NJ	,H,AX,	103 HOWELL ST	JERSEY CITY	07306	110031640062	HUDSON	-74.07645378	40.74005304
E	EXXON S/S #32009	UST Active Remediation Sites Listing	,K,U,	103 HOWELL ST	JERSEY CITY		110031640062	HUDSON COUNTY	-74.07645378	40.74005304
E	EXXON SERVICE STATION #32009	Facility Index System/Facility Registry System / Hazardous Material Incident Database / Classification Exception Area Sites	,ID,7,BF,	103 HOWELL ST	JERSEY CITY	07306	NJR986641272	HUDSON	-74.07645378	40.74005304
E	HOWELL STREET PAINT TRAILER	Known Contaminated Sites in N	,H,	184 HOWELL ST	JERSEY CITY		110031640062	HUDSON	-74.07739545	40.74035517
E	JERSEY CITY BAYONNE PIPE CABLE INSTALL C 1329	Known Contaminated Sites in NJ / Hazardous Material Incident Database	,H,7,	195 HOWELL ST	JERSEY CITY		NJR986641272	HUDSON	-74.07752558	40.74036298
E	EASTERN WASTE SERVICE INC	Brownfields Database	,AH,	264 266 BROADWAY	JERSEY CITY	07306	110031640062	HUDSON	-74.07929935	40.73830016
E	EASTERN WASTE SERVICE INC	UST Active Remediation Sites Listing / Spills/ Known Contaminated Sites Listing	,K,M,FX,U,	264 BROADWAY	JERSEY CITY	07306	110031640062	HUDSON	-74.07939866	40.73859969
E	EASTERN WASTE SERVICES INC	Hazardous Material Incident Database / Historical Leaking USTs	,7,AK,	264 BROADWAY	JERSEY CITY		NJR986641272	HUDSON	-74.07939866	40.73859969
E	ENTIN ASSOCIATES	Hazardous Material Incident Database / Historical Leaking USTs	,7,AK,	265 BROADWAY	JERSEY CITY		NJR986641272	HUDSON	-74.07925826	40.73821161

River Bank	Record Name	Description	Database Code	Address	City	ZIP	EPA ID	County	X	Y
E	IWS TRANSFER SYSTEMS OF NJ INC	Known Contaminated Sites in NJ / NJEMS	,H,ID,	264 275 BROADWAY	JERSEY CITY	07306	110031640062	HUDSON	-74.08033006	40.73858406
E	M T MCLAUGHLIN TRAILER REPAIRS INC	ISRA Database	,DT,	277 BROADWAY AVENUE	JERSEY CITY	07306	110031640062	HUDSON	-74.07952536	40.73828714
E	PEGASUS INDUSTRIAL CENTER	Known Contaminated Sites in NJ / NJEMS / Known Contaminated Sites Listing / Brownfields Database / NJ Pollutant Discharge Elimination System Dischargers / Classification Exception Area Sites	,H,ID,FX,AH,DI,B F,U,	265 BROADWAY	JERSEY CITY	07305	110031640062	HUDSON	-74.07925826	40.73821161
E	SOLID CONVERSION SYSTEMS INC	Solid Waste Facility Directory	,AW,	264 BROADWAY	JERSEY CITY		NJR986641272	HUDSON	-74.07939866	40.73859969
W	M LANDFILL INC	Historical Leaking USTs	,AK,	2 FISH HOUSE RD	SOUTH KEARNY		NJR986641272	HUDSON	-74.08350094	40.74189963
W	No Name	Known Contaminated Sites in NJ / Hazardous Material Incident Database	,H,7,	2 FISH HOUSE RD	KEARNY TOWN	07032	NJR986641272	HUDSON	-74.08350094	40.74189963
W	TIDAL WAVE TRUCK WASH INC	Known Contaminated Sites in NJ / Spills	,H,M,	2 FISH HOUSE RD	KEARNY TOWN		NJR986641272	HUDSON	-74.08350094	40.74189963
E	HARTZ MOUNTAIN CORP	Spills / Historical Leaking USTs	,FL,OO,M,AK,	305 BROADWAY	JERSEY CITY	07306	NJD980485320		-74.08200111	40.73809961
E	HARTZ MOUNTAIN CORP.	Known Contaminated Sites in NJ / Hazardous Material Incident Database	,H,7,	305 BROADWAY	JERSEY CITY		NJR986641272	HUDSON	-74.08200111	40.73809961
E	IWS TRANSFER SYSTEMS OF NJ.	Solid Waste Facility Directory	,L,	375 ROUTES 1 & 9 SOUTH	JERSEY CITY		110031640062	HUDSON	-74.08079919	40.73600025
E	RECYCLING SPECIALIST INC	Known Contaminated Sites in NJ / NJ Environmental Management System / Brownfields Database	,DY,H,ID,AH,	375 RT 1/9	JERSEY CITY	07306	110031640062	HUDSON	-74.08079919	40.73600025
E	RECYCLING SPECIALISTS INC	Chromate Chemical Production Waste Sites / Hazardous Material Incident Database	,FM,CR,7,	375 RTE 1 & 9 S	JERSEY CITY	07306	NJR000010181	HUDSON	-74.08079919	40.73600025
E	CAROLINA FREIGHT YARD (FORMER)	Historical Leaking USTs	,AK,	SIP AVE & RT 1	JERSEY CITY		NJR986641272	HUDSON	-74.08136077	40.73439053
W	CONRAIL TRAILER VAN YARD	Hazardous Material Incident Database / Historical Leaking USTs	,7,AK,	OLD FISH HOUSE RD	SOUTH KEARNY		NJR986641272	HUDSON	-74.08553839	40.74123028
E	SIP AVE AT SKYWAY(PJP LANDFILL)	Brownfields Database	,AH,	SIP AVE AT SKYWAY	JERSEY CITY	07302	110031640062	HUDSON	-74.08633624	40.73715152

River Bank	Record Name	Description	Database Code	Address	City	ZIP	EPA ID	County	X	Y
W	NEWPORT TRANSPORTATION CO	Known Contaminated Sites in NJ / NJEMS / Hazardous Material Incident Database / Historical Leaking USTs / NJ Pollutant Discharge Elimination System Dischargers	,H,ID,7,AK,DI,U,	1200 NEWARK JERSEY CITY TPKE	KEARNY	07032	110031640062	HUDSON	-74.0908015	40.74349875
E	PJP SLF	Known Contaminated Sites in NJ / NJEMS / Classification Exception Area Sites / Brownfields Database / Declaration Environmental Restriction/Deed Notice Sites	,H,ID,BF,AH,CG,	RT 1/9 S	JERSEY CITY	07303	110031640062	HUDSON	-74.08629857	40.73463277
E	JIFFY LUBE	Known Contaminated Sites in NJ / NJEMS / Brownfields Database / Classification Exception Area Sites / Declaration Environmental Restriction/Deed Notice Sites	,H,ID,AH,BF,CG,	221 RT 1/9	JERSEY CITY	07306	110031640062	HUDSON	-74.08477477	40.73135331
E	480 DUNCAN CORP	Facility Index System/Facility Registry System / Known Contaminated Sites in New Jersey / NJEMS / Hazardous Material Incident Database / ollutant Discharge Elimination System Dischargers	,I,H,ID,7,DI,	480 DUNCAN AVE	JERSEY CITY	07306-6724	110014850189	HUDSON	-74.0857096	40.73076981
E	DUNCAN TRUCK STOP	Known Contaminated Sites in NJ / Spills / UST Active Remediation Sites Listing / Known Contaminated Sites Listing / Hazardous Material Incident Database	,H,K,M,FX,7,U,	376 DUNCAN AVE	JERSEY CITY	07303	110031640062	HUDSON	-74.08537402	40.73061352
W	KOPPERS CO INC /SEABOARD PLANT	CERCLIS	,FM,C,	HARRISON TPKE	KEARNY	07032	NJD002445112	HUDSON	-74.09552358	40.73891745
W	NJDOT RT 7 & WITTPENN BRIDGE PROJECT	Known Contaminated Sites in NJ / Hazardous Material Incident Database	,H,7,	1 FISH HOUSE RD	KEARNY TOWN		110031640062	HUDSON	-74.09549961	40.73889922
E	H C PUBLIC SAFETY HEALTH BLDG	UST Active Remediation Sites Listing / Known Contaminated Sites Listing	,K,FX,U,	549 DUNCAN AVE	JERSEY CITY	07302	110031640062	HUDSON	-74.09157539	40.73331997
E	HUDSON CO PUBLIC SAFTEY DEPT	Historical Leaking USTs	,AK,	549 DUNKIN AVE	JERSEY CITY		NJR986641272	HUDSON	-74.09152402	40.73330694
E	HUDSON COUNTY PUBLIC SAFETY & HEALTH BLDG	Known Contaminated Sites in N	,H,	547 549 DUNCAN AVE	JERSEY CITY		110031640062	HUDSON	-74.09170551	40.73324964
E	HUDSON COUNTY PUBLIC SAFETY & HEALTH BUILDING	Historical Leaking USTs	,AK,	549 DUNCAN AVE	JERSEY CITY		NJR986641272	HUDSON	-74.09157539	40.73331997

River Bank	Record Name	Description	Database Code	Address	City	ZIP	EPA ID	County	X	Y
E	LAIDLAW TRANSIT INC DIV 669	NJ Pollutant Discharge Elimination System Dischargers / NJEMS	,FL,ID,DI,	580 DUNCAN AVE	JERSEY CITY	07306	NJR000027755	HUDSON	-74.09209588	40.73358826
E	DEE JAY DEPOT INC	Hazardous Material Incident Database / Historical Leaking USTs	,7,AK,U,	550 DUNCAN ST	JERSEY CITY		110031640062	HUDSON	-74.0897297	40.73253071
E	DEE JAY DEPOT INC	Facility Index System/Facility Registry System / Known Contaminated Sites in New Jersey / NJEMS /NJ Pollutant Discharge Elimination System Dischargers	,I,H,ID,DI,	550 DUNCAN AVE	JERSEY CITY	07306	110032157314	HUDSON	-74.0897297	40.73253071
E	ENGELS TRUCKING CORP	Known Contaminated Sites in NJ / NJEMS / Known Contaminated Sites Listing / Hazardous Material Incident Database / Spills / Historical Leaking USTs / NJ Pollutant Discharge Elimination System Dischargers	,H,ID,K,M,7,AK,D I,	530 DUNCAN AVE	JERSEY CITY	07306	NJR986641272	HUDSON	-74.08821959	40.73185865
W	AMERICAN PRESIDENT LINES	Known Contaminated Sites in NJ / NJEMS / Known Contaminated Sites Listing / Hazardous Material Incident Database / UST Active Remediation Sites Listing / Brownfields Database / NJ Pollutant Discharge Elimination System Dischargers	,H,ID,K,7,FX,AH, DI,U,	123 PENNSYLVANIA AVE	KEARNY TOWN	07032		HUDSON	-74.10356378	40.73913363
W	177 PENNSYLVANIA AVE	Known Contaminated Sites in NJ / NJEMS / Known Contaminated Sites Listing / UST Active Remediation Sites Listing / Brownfields Database / NJ Pollutant Discharge Elimination System Dischargers	,H,ID,K,FX,AH,DI ,U,	177 PENNSYLVANIA AVE	KEARNY TOWN	07032		HUDSON	-74.10120103	40.73909977
W	DYNAMIC DELIVERY SERVICES INCORPORATED	Known Contaminated Sites in NJ / Site Re-Evaluation Report	,H,EO,	125 PENNSYLVANIA AVE	KEARNY TOWN			HUDSON	-74.10124212	40.7390581
W	HARSCO CORP REED MINERALS DIV	Known Contaminated Sites in New Jersey / Integrated Compliance Information System / Hazardous Material Incident Database	,FM,I,ZM,H,DT,7, FX,AH,DI,U,	339 CENTRAL AVE	KEARNY	070320000	110001533323	HUDSON	-74.1056115	40.73691189
W	177 PENNSYLVANIA AVE	Known Contaminated Sites in NJ / NJEMS / Known Contaminated Sites Listing / UST Active Remediation Sites Listing / Brownfields Database / NJ Pollutant Discharge Elimination System Dischargers	,H,ID,K,FX,AH,DI ,U,	177 PENNSYLVANIA AVE	KEARNY TOWN	07032	110031640062	HUDSON	-74.10120103	40.73909977

River Bank	Record Name	Description	Database Code	Address	City	ZIP	EPA ID	County	X	Y
W	DYNAMIC DELIVERY SERVICES INCORPORATED	Known Contaminated Sites in NJ / Site Re-Evaluation Report	,H,EO,	125 PENNSYLVANIA AVE	KEARNY TOWN		110031640062	HUDSON	-74.10124212	40.7390581
W	JIM AMONT	Historical Leaking USTs	,AK,	177 PENNSYLVANIA AVE	SOUTH KEARNY		NJR986641272	HUDSON	-74.10120103	40.73909977
W	HARSCO CORP REED MINERALS DIV	Known Contaminated Sites in New Jersey / Integrated Compliance Information System / Hazardous Material Incident Database	,FM,I,ZM,H,DT,7,FX,AH,DI,U,	339 CENTRAL AVE	KEARNY	070320000	110001533323	HUDSON	-74.1056115	40.73691189
W	KEEGAN LANDFILL	Brownfields Database	,AH,	MEADOWS	KEARNY TOWN	07032	110031640062	HUDSON	-74.1038343	40.73664622
W	ALLIED UNIVERSAL	Known Contaminated Sites in NJ / Hazardous Material Incident Database	,H,7,	100 HACKENSACK	KEARNY TOWN		NJR986641272	HUDSON	-74.09952998	40.73540117
W	BUILDING 77 IMPROVEMENTS	UST Active Remediation Sites Listing / NJ Pollutant Discharge Elimination System Dischargers	,K,DI,	110 SOUTH HACKENSACK AVENUE	KEARNY	07032	110031640062	HUDSON	-74.10058466	40.73548713
W	PEPSI COLA	Historical Leaking USTs	,FM,AK,	HACKENSACK AVE BLDG 79	SOUTH KEARNY	07032	NJD986638807	HUDSON	-74.10025593	40.73544806
W	PUBLIC SERVICE ELECTRIC & GAS	Historical Leaking USTs	,AK,	FOOT OF HACKENSACK AVE	KEARNY		NJR986641272	HUDSON	-74.1008723	40.73690668
W	PUBLIC SERVICE ELECTRIC & GAS CO	Known Contaminated Sites in NJ / Brownfields Database	,DY,H,AH,	118 HACKENSACK AVE	KEARNY TOWN	070320000	110031640062	HUDSON	-74.10028332	40.73604453
W	HUDSON COUNTY CHROMATE 167	Brownfields Database / Known Contaminated Sites in NJ	,H,AH,	3RD ST & CENTRAL AVE	KEARNY TOWN	07032		HUDSON	-74.1061902	40.73590909
W	HUDSON COUNTY CHROMATE 168	Brownfields Database / Known Contaminated Sites in NJ	,H,AH,	CENTRAL AVE & 3RD ST	KEARNY TOWN	07032		HUDSON	-74.1061902	40.73590909
W	HUDSON COUNTY CHROMATE 167	Brownfields Database / Known Contaminated Sites in NJ	,H,AH,	3RD ST & CENTRAL AVE	KEARNY TOWN	07032	110031640062	HUDSON	-74.1061902	40.73590909



River Bank	Record Name	Description	Database Code	Address	City	ZIP	EPA ID	County	X	Y
W	HUDSON COUNTY CHROMATE 168	Brownfields Database / Known Contaminated Sites in NJ	,H,AH,	CENTRAL AVE & 3RD ST	KEARNY TOWN	07032	110031640062	HUDSON	-74.1061902	40.73590909
W	ARCJEN CHEMICAL / AKA AMERICAN	Chromate Chemical Production Waste Sites	,CR,	100 HACKENSACK AVENUE	KEARNY		NJR986641272	HUDSON	-74.10095106	40.73478906
W	FRUEHAUF TRAILER CORPORATION	Brownfields Database	,AH,	76 N HACKENSACK AVE	KEARNY TOWN	07032	110031640062	HUDSON	-74.10139621	40.73395033
W	KUEHNE CHEMICAL	Chromate Chemical Production Waste Sites	,CR,	86 HACKENSACK AVENUE	KEARNY		NJR986641272	HUDSON	-74.10120103	40.73429936
W	KUEHNE CHEMICAL CO	Known Contaminated Sites in NJ / Hazardous Material Incident Database	,H,7,CG,	86 N HACKENSACK AVE	KEARNY TOWN	07032-4675	NJR986641272	HUDSON	-74.10120103	40.73429936
W	KUEHNE CHEMICAL COMPANY	CERCLIS-NFRAP	,CC,	FOOT OF WOOD AV SOUTH	LINDEN	07036	NJD082995366	UNION	-74.10120103	40.73429936
W	MARZAHN CHEMICAL CO	UST Active Remediation Sites Listing / Hazardous Material Incident Database	,K,7,FX,DI,AH,F, U,	86 HACKENSACK AVENUE	KEARNY	07032	110031640062	HUDSON	-74.10120103	40.73429936
W	MATCO TRANSPORTATION INC	Brownfields Database	,AH,	3RD ST & HACKENSACK AVE	KEARNY TOWN	07032	110014850189	HUDSON	-74.10120788	40.73436188
W	MATCO TRANSPORTATION INC	Historical Leaking USTs	,AK,	3RD ST & HACKENSACK AVE	SOUTH KEARNY		NJR986641272	HUDSON	-74.10120788	40.73436188
W	MATCO TRANSPORTATION INC	Historical Leaking USTs	,AK,	3RD ST & HACKENSACK AVE	SOUTH KEARNY		NJR986641272	HUDSON	-74.10120788	40.73436188
W	RIVER TERMINAL DEVELOPMENT COMPANY	Historical Leaking USTs	,AK,	HACKENSACK AVENUE, BUILDING 30	SOUTH KEARNY		NJR986641272	HUDSON	-74.10059835	40.73508339
W	FRUEHAUF TRAILER CORPORATION	Brownfields Database	,AH,	81 N HACKENSACK AVE	KEARNY TOWN	07032	110031640062	HUDSON	-74.10158455	40.73365077

River Bank	Record Name	Description	Database Code	Address	City	ZIP	EPA ID	County	X	Y
W	FRUEHAUF TRAILER CORPORATION	Brownfields Database	,AH,	58 N HACKENSAC K AVE	KEARNY TOWN	07032	110031640062	HUDSON	-74.10171467	40.73331736
W	JOHNSON BROTHERS TRUCKING	Chromate Chemical Production Waste Sites	,CR,	40A HACKENSAC K AVE.	KEARNY		NJR986641272	HUDSON	-74.10203655	40.73268439
W	NEW PENN MOTOR EXPRESS	Known Contaminated Sites Listing / RCRA - Conditionally Exempt Small Quantity Generators / Manifest Information	,FL,BP,FX,U,	36 HACKENSAC K AVE	SOUTH KEARNY	07032	NJD982181653	HUDSON	-74.10213586	40.73248903
W	NEW PENN MOTOR EXPRESS INC	Known Contaminated Sites in NJ / NJ Pollutant Discharge Elimination System Dischargers	,H,DI,	36 HACKENSAC K AVE	KEARNY TOWN	07032	110031640062	HUDSON	-74.10213586	40.73248903
W	RIVER TERMINAL DEVELOPMENT COMPANY	Historical Leaking USTs	,AK,	BUILDING #3 HACKENSAC K AVENUE	KEARNY		NJR986641272	HUDSON	-74.10282413	40.73174925
W	ROADWAY EXPRESS INC	Known Contaminated Sites in NJ / UST Active Remediation Sites Listing / Hazardous Material Incident Database / Brownfields Database / Classification Exception Area Sites	,H,K,FX,7,BF,AH,U,	72 2ND ST	KEARNY TOWN	07032	NJD011295151	HUDSON	-74.10631347	40.73384092
W	YRC INC (111)	Historical Leaking USTs / NJ Pollutant Discharge Elimination System Dischargers	,AK,DI,	72 SECOND ST	KEARNY	07032	NJR986641272	HUDSON	-74.10631347	40.73384092
W	ACE TRUCKING	Chromate Chemical Production Waste Sites	,CR,	21 HACKENSAC K AVENUE	KEARNY		NJR986641272	HUDSON	-74.10311862	40.7307099
W	FLYING T INC DBA NJ TRUCK STOP	Known Contaminated Sites in NJ / Hazardous Material Incident Database / Voluntary Cleanup Program Sites	,H,7,AX,U,	1 HACKENSAC K AVE	KEARNY TOWN	07032	110031640062	HUDSON	-74.10220092	40.7296002
W	FRUEHAUF	Known Contaminated Sites in NJ / NJEMS / Known Contaminated Sites Listing / Voluntary Cleanup Program Sites / Brownfields Database / NJ Pollutant Discharge Elimination System Dischargers	,FM,H,ID,FX,AX,AH,DI,U,	15 HACKENSAC K AVE	SOUTH KEARNY	07032	NJD014960587	HUDSON	-74.10330011	40.73039992
W	FRUEHAUF TRAILER CORPORATION	Brownfields Database	,AH,	30 N HACKENSAC K AVE	KEARNY TOWN	07032	110031640062	HUDSON	-74.10336175	40.7301811
W	HUDSON CNTY CORRECTIONAL FACILITY	Known Contaminated Sites in NJ / Known Contaminated Sites Listing	,H,FX,U,	30 HACKENSAC K AVE	KEARNY TOWN	07032	110031640062	HUDSON	-74.10336175	40.7301811



River Bank	Record Name	Description	Database Code	Address	City	ZIP	EPA ID	County	X	Y
W	J&E REALTY CO	Known Contaminated Sites in NJ / Known Contaminated Sites Listing / Brownfields Database	,H,FX,AH,U,	21 HACKENSAC K AVE	KEARNY TOWN	07032	110031640062	HUDSON	-74.10220092	40.7296002
W	MODULAR CORRECTIONAL SYSTEMS	ISRA Database /NJ Environmental Management System / Classification Exception Area Sites / Declaration Environmental Restriction/Deed Notice Sites	,DT,ID,BF,CG,	149A HACKENSAC K AVENUE	KEARNY TOWN	07032	110031640062	HUDSON	-74.10220092	40.7296002
W	PANTASOTE INC WALLCOVERING DIVISION	Known Contaminated Sites in NJ / ISRA / Brownfields Database / Declaration Environmental Restriction/Deed Notice Sites	,FM,H,DT,FX,AH,CG,U,	85 LINCOLN HWY	KEARNY	070324529	NJD001386283	HUDSON	-74.10779961	40.7304989
W	SOUTH KEARNY FIRE STATION	Known Contaminated Sites in NJ / Hazardous Material Incident Database	,H,7,	81 OLD LINCOLN HWY	KEARNY TOWN		NJR986641272	HUDSON	-74.10809067	40.73003523
W	T&R TULLO TRUCK STOP	Historical Leaking USTs	,AK,	61 LINCOLN HWY	SOUTH KEARNY		NJR986641272	HUDSON	-74.10718324	40.72969658
W	TB OIL T/A TULLO TRUCK STOP	UST Active Remediation Sites Listing / Known Contaminated Sites Listing	,K,FX,U,	61 LINCOLN HWY	KEARNY TOWN	07032	110031640062	HUDSON	-74.10718324	40.72969658
W	TULLO TRUCK STOP LLC	NJ Pollutant Discharge Elimination System Dischargers / ISRA	,DT,DI,	61 LINCOLN HWY	KEARNY TOWN	07032		HUDSON	-74.10718324	40.72969658
W	TULLO TRUCK STOP LLC	Known Contaminated Sites in NJ / Chromate Chemical Production Waste Sites / Hazardous Material Incident Database	,H,CR,7,	61 LINCOLN HWY	KEARNY TOWN		NJR986641272	HUDSON	-74.10718324	40.72969658
W	TULLOS TRUCK STOP (EXXON STATION)	Site Re-Evaluation Report	,EO,	61 LINCOLN HWY	KEARNY TOWN		110031640062	HUDSON	-74.10722091	40.72971221
W	ABANDONED WAREHOUSE;TALBOT HALL	Historical Leaking USTs	,AK,	HACKENSAC K & LINCOLN AVES	KEARNY		NJR986641272	HUDSON	-74.10436164	40.72858947
W	PEPSI COLA BOTTLING COMPANY	Historical Leaking USTs	,AK,	HACKENSAC K AVE BLDG #79	KEARNY		NJR986641272	HUDSON	-74.10470749	40.72784184
W	PEPSI COLA CO-BLDG#79	Hazardous Material Incident Database / Historical Leaking USTs	,7,AK,	HACKENSAC K AVE	SOUTH KEARNY		NJR986641272	HUDSON	-74.10470749	40.72784184
W	RIVER TERMINAL DEVELOPMENT CO	Historical Leaking USTs	,AK,	HACKENSAC K AVE BLDG 79	S KEARNEY		NJR986641272	HUDSON	-74.10470749	40.72784184

River Bank	Record Name	Description	Database Code	Address	City	ZIP	EPA ID	County	X	Y
W	FEDWAY CORP, BLDG 44	Historical Leaking USTs	,AK,	519 RIVER TERMINAL, HACKENSAC K AVE	SOUTH KEARNY		NJR986641272	HUDSON	-74.10648126	40.72597922
E	HUDSON CNTY CHROMATE #71	Known Contaminated Sites in NJ / NJEMS / Brownfields Database / Classification Exception Area Sites	,H,ID,AH,BF,	RT 1/9 & COMMUNIPA W AVE	JERSEY CITY	07304	110031640062	HUDSON	-74.09047962	40.72378569
E	HUDSON COUNTY CHROMATE 68	Brownfields Database	,AH,	CLENDENNY AVE	JERSEY CITY	07304	110031640062	HUDSON	-74.09249652	40.72361636
E	LINCOLN PARK SHELL SERVICE STATION	Known Contaminated Sites in NJ / NJEMS / Known Contaminated Sites Listing / Hazardous Material Incident Database / UST Active Remediation Sites Listing / Classification Exception Area Sites	,H,ID,K,FX,7,BF, U,	1000 COMMUNIPA W AVE	JERSEY CITY	07303	110031640062	HUDSON	-74.09188699	40.72479129
E	STRAUSS DISCOUNT AUTO	Voluntary Cleanup Program Sites	,AX,	771-775 RTE 440	JERSEY CITY	08882	110031640062	HUDSON	-74.09259924	40.72239972
E	J & S FORD	Historical Leaking USTs	,AK,	599 RTE 440	JERSEY CITY		110031640062	HUDSON	-74.09282867	40.72091993
E	J&S FORD INC	Brownfields Database / Historical Leaking USTs	,AH,AK,	599 RT 440	JERSEY CITY	07304	110031640062	HUDSON	-74.09282867	40.72091993
E	J&S FORD INC	UST Active Remediation Sites Listing	,K,U,	599 RTE 440	JERSEY CITY		110031640062	HUDSON COUNTY	-74.09282867	40.72091993
E	JERSEY CITY DPW BUILDING	Historical Leaking USTs	,AK,	575 RTE 440	JERSEY CITY		NJR986641272	HUDSON	-74.09291085	40.72083917
E	HESS CORP STATION #30505	UST Active Remediation Sites Listing / Hazardous Material Incident Database / Known Contaminated Sites Listing	,FM,K,7,FX,U,	701 RTE 440 S HUDSON MALL	JERSEY CITY	07304	NJD982186157	HUDSON	-74.09590025	40.71779872
E	HUDSON MALL LAUNDRY	Spills / Known Contaminated Sites Listing / Spills / Brownfields Database / VCP / Declaration Environmental Restriction/Deed Notice Sites / Manifest Information / NJEMS	,Q,H,BP,ID,M,FX, AH,AX,CG,	701 RTE 440 300 FT N OF	JERSEY CITY	07302	NJR000031146	HUDSON	-74.09590025	40.71779872
E	J & S FORD	Known Contaminated Sites in NJ / Hazardous Material Incident Database	,H,7,	599 ROUTE 440	JERSEY CITY		NJR986641272	HUDSON	-74.0954003	40.71669922
E	JERSEY CITY DEPT OF PUBLIC WORKS	Known Contaminated Sites Listing / Historical Leaking USTs	,FX,AK,U,	575 RTE 440	JERSEY CITY	07303	110031640062	HUDSON	-74.09731105	40.71575344
E	JERSEY CITY SEWERAGE AUTHORITY-WEST SIDE FACILITY	Historical Leaking USTs	,AK,	555 RTE 440	JERSEY CITY		NJR986641272	HUDSON	-74.09790002	40.71539909

River Bank	Record Name	Description	Database Code	Address	City	ZIP	EPA ID	County	X	Y
W	BUILDING #1 RIVER TERMINAL	Historical Leaking USTs	,AK,	RIVER TERMINAL	KEARNY		NJR986641272	HUDSON	-74.10852898	40.72377006
E	HUDSON COUNTY CHROMATE 87	Hazardous Material Incident Database / Brownfields Database	,7,AH,	525 RT 440	JERSEY CITY	07305	110031640062	HUDSON	-74.09975256	40.71527923
E	ROOSEVELT DRIVE IN	Facility Index System/Facility Registry System / Known Contaminated Sites in New Jersey/NJEMS / Brownfields Database / Brownfields Database	,I,H,ID,AH,	RT 440	JERSEY CITY	07305	110014965458	HUDSON	-74.10311862	40.71485974
E	ROOSEVELT DRIVE-LN	Chromate Chemical Production Waste Sites	,CR,	441 ROUTE 440	JERSEY CITY		NJD982790073	HUDSON	-74.10248171	40.71442462
W	AT&T CORP @ RIVER TERMINAL	Known Contaminated Sites in NJ / NJEMS	,H,ID,	100 CENTRAL AVE	KEARNY TOWN	07032	110031640062	HUDSON	-74.11300109	40.72130031
W	BASF CORP. CHEMICAL DIVISION	Known Contaminated Sites in NJ / ISRA / Hazardous Material Incident Database / Known Contaminated Sites Listing / ew Jersey Pollutant Discharge Elimination System Dischargers / Brownfields Database	,DY,H,DT,7,FX,DI ,AH,	50 CENTRAL AVENUE	KEARNY	07032	110031640062	HUDSON	-74.11354897	40.72043795
W	BASF CORPORATION	Spills / CERCLIS-NFRAP / Corrective Action Report / Spills / Hazardous Material Incident Database / Classification Exception Area Sites / RCRA - Treatment, Storage and Disposal	,T,CC,FL,AA,M,7, BF,U,	50 CENTRAL AVENUE	SOUTH KEARNY	07828	NJD046941530	HUDSON	-74.11354897	40.72043795
W	BASF WYANDOTTE CORPORATION + KEARNY	Brownfields Database	,AH,	CENTRAL AVE	KEARNY TOWN	07032	110031640062	HUDSON	-74.11536384	40.72019045
W	COLUMBIA TERMINALS, INC	Spills / Known Contaminated Sites Listing / ISRA Database	,DT,DU,M,FX,DI, AH,AX,	49 CENTRAL AVENUE	KEARNY	07032	NJR986641272	HUDSON	-74.11357294	40.7204119
W	KEARNY CITY OF MUNICIPAL UTILITY AUTH	Hazardous Material Incident Database / Voluntary Cleanup Program Sites	,FM,7,AX,	39 CENTRAL AVE	KEARNY	070324602	NJR000009233	HUDSON	-74.11378525	40.72043535
W	KEARNY TOWN COMPOST	Hazardous Material Incident Database /Solid Waste Facility Directory	,7,AW,	39 CENTRAL AVE	KEARNY		NJR986641272	HUDSON	-74.11378525	40.72043535
W	KEARNY WASTEWATER TREATMENT PLANT	Brownfields Database	,AH,U,	39 CENTRAL AVE	KEARNY TOWN	07756	110031640062	HUDSON	-74.11378525	40.72043535

River Bank	Record Name	Description	Database Code	Address	City	ZIP	EPA ID	County	X	Y
W	LUCENT TECHNOLOGIES (WESTERN ELECTRIC)	CERCLIS / Corrective Action Report / RCRA - Treatment, Storage and Disposal	,C,AA,T,FM,	100 CENTRAL AVENUE	KEARNY	07032	NJD002139053	HUDSON	-74.11300109	40.72130031
W	T P INDUSTRIAL INC	Corrective Action Report / RCRA - Treatment, Storage and Disposal	,FM,AA,T,	49 CENTRAL AVE	SOUTH KEARNY	07032	NJD048810279	HUDSON	-74.11357294	40.7204119
W	TP INDUSTRIAL INC @ COLUMBIA TERMINAL	Known Contaminated Sites in NJ / NJ Environmental Management System / Spills	,DY,H,ID,M,	49 CENTRAL AVE	KEARNY TOWN	07032	NJR986641272	HUDSON	-74.11357294	40.7204119
W	VECKRIDGE CHEMICAL COMPANY	CERCLIS-NFRAP / Spills	,FM,CC,M,U,	60-70 CENTRAL AVENUE	KEARNY	07032	NJD001330588	HUDSON	-74.11337776	40.72049527
W	WESTERN ELECTRIC FACILITY (FORMER)	Hazardous Material Incident Database / Known Contaminated Sites Listing / Brownfields Database	,7,FX,AH,	100 CENTRAL AVE	KEARNY TOWN	07032	110031640062	HUDSON	-74.11300109	40.72130031
W	WESTERN ELECTRIC FACILITY (FORMER)	ISRA Database	,DT,	100 CENTRAL AVENUE	KEARNY TOWN	07032	110031640062	HUDSON	-74.11300109	40.72130031
E	COLONIAL CONCRETE	Spills	,M,U,	FOOT OF KELLOGG ST	JERSEY CITY		110031640062	HUDSON	-74.10645387	40.71439856
E	ABF FREIGHT SYSTEM INC	Known Contaminated Sites in NJ / Chromate Chemical Production Waste Sites / Hazardous Material Incident Database / NJEMS / Spills / Hazardous Material Incident Database / ollutant Discharge Elimination System Dischargers	,H,CR,ID,M,7,FX,DI,U,	80 KELLOGG STREET	JERSEY CITY	07305	110031640062	HUDSON	-74.10201601	40.71164965
E	DEGEN OIL & CHEMICAL COMPANY	Facility Index System/Facility Registry System / RCRA - Treatment, Storage and Disposal / Corrective Action Report / Integrated Compliance Information System / Known Contaminated Sites in New Jersey / Chromate Chemical Production Waste Sites / ISRA /	,I,T,G,AA,DZ,DY,H,CR,DT,BP,ID,M,7,FX,DI,AH,	200 KELLOGG STREET	JERSEY CITY	07305	110002091067	HUDSON	-74.10364254	40.71271015

River Bank	Record Name	Description	Database Code	Address	City	ZIP	EPA ID	County	X	Y
E	DROYERS POINT JCRA	Known Contaminated Sites in NJ / NJEMS / Brownfields Database / Classification Exception Area Sites / Declaration Environmental Restriction/Deed Notice Sites	,H,ID,AH,BF,CG,	RT 440 & KELLOGG ST	JERSEY CITY	07305	110031640062	HUDSON	-74.09957792	40.70985693
E	GETTY 014545 POSNAK & TURKISH	Brownfields Database	AH	75 KELLOGG ST	JERSEY CITY	07305	110031640062	HUDSON	-74.10288235	40.7121786
E	GETTY 014545 POSNAK & TURKISH	Known Contaminated Sites in NJ / NJ Environmental Management System / Known Contaminated Sites Listing	DY,H,ID,FX	75 KELLOGG ST	JERSEY CITY	07305	110031640062	HUDSON	-74.10288235	40.7121786
E	GETTY 014545 POSNAK & TURKISHAKA KELLOGG ASSOC	Historical Leaking USTs	AK	FOOT OF KELLOGG ST	JERSEY CITY		NJR986641272	HUDSON	-74.10268716	40.71155845
E	HUDSON COUNTY CHROAMTE 134	Known Contaminated Sites Listing / Brownfields Database	,FX,AH,U,	100 KELLOGG ST	JERSEY CITY	07305	110031640062	HUDSON	-74.1022694	40.71181641
E	HUDSON COUNTY CHROMATE 125	Known Contaminated Sites in NJ / Hazardous Material Incident Database / Brownfields Database	,\H,7,FX,AH	60 KELLOGG ST	JERSEY CITY	07305	NJR986641272	HUDSON	-74.10176261	40.71148549
E	KMART 3459	Known Contaminated Sites in NJ / NJEMS / Brownfields Database / Declaration Environmental Restriction/Deed Notice Sites	H,ID,AH,CG	RT 440 & KELLOGG ST	JERSEY CITY	07303	110031640062	HUDSON	-74.09957792	40.70985693
E	No Name	Hazardous Material Incident Database / Historical Leaking USTs	7,AK	80 KELLOGG ST	JERSEY CITY	07305	NJR986641272	HUDSON	-74.10201601	40.71164965
E	OLD DOMINION (UNITRANS)	Chromate Chemical Production Waste Sites	CR,M,AK	100 KELLOGG STREET	JERSEY CITY		NJR986641272	HUDSON	-74.1022694	40.71181641
E	PATHMARK STORES INC	Known Contaminated Sites in NJ / NJEMS / Classification Exception Area Sites / Declaration Environmental Restriction/Deed Notice Sites	H,ID,BF,CG	321 RT 440	JERSEY CITY	07305	110031640062	HUDSON	-74.10052987	40.71071161
E	SITE 134 OLD DOMINION	Known Contaminated Sites in N	H	100 KELLOGG ST	JERSEY CITY		110031640062	HUDSON	-74.1022694	40.71181641
E	SITE 134 OLD DOMINION	UST Active Remediation Sites Listing / Hazardous Material Incident Database	K,7	100 KELLOGG ST	JERSEY CITY		110031640062	HUDSON COUNTY	-74.1022694	40.71181641

Notes:

Potential points of interest were identified by screening the results of the record search conducted by EDR, Inc. and retaining the records contained in one or a combination of the following databases.

Database Code	Database	Database Full Name
7	RELEASE	Hazardous Material Incident Database
AA	CORRACTS	Corrective Action Report
AH	BROWNFIELDS	Brownfields Database
AK	HIST LUST	Historical Leaking USTs
AO	DRYCLEANERS	Drycleaner List
AW	HIST LF	Solid Waste Facility Directory
AX	VCP	Voluntary Cleanup Program Sites
B	PADS	PCB Activity Database System
BF	INST CONTROL	Classification Exception Area Sites
C	CERCLIS	Comprehensive Environmental Response, Compensation, and Liability Information System
CC	CERCLIS-NFRAP	CERCLIS No Further Remedial Action Planned
CG	ENG CONTROLS	Declaration Environmental Restriction/Deed Notice Sites
CR	CHROME	Chromate Chemical Production Waste Sites
DI	PDES	New Jersey Pollutant Discharge Elimination System Dischargers
DR	EDR DRY CLEANERS	EDR Exclusive Historic Dry Cleaners
DT	ISRA	ISRA Database
DZ	ICIS	Integrated Compliance Information System
E	ERNS	Emergency Response Notification System
EO	HWS RE-EVAL	Site Re-Evaluation Report
FX	HIST HWS	Known Contaminated Sites Listing
H	HWS	Known Contaminated Sites in New Jersey
I	FINDS	Facility Index System/Facility Registry System
ID	NJEMS	New Jersey Environmental Management System
K	LUST	UST Active Remediation Sites Listing
L	LF	Solid Waste Facility Directory
M	SPILLS	Spills
S	TRIS	Toxic Chemical Release Inventory System



Key of Database Codes

Database Code	Database	Database Full Name	Acronym	STATE
7	RELEASE	Hazardous Material Incident Database	NJ Release	NJ
AA	CORRACTS	Corrective Action Report	CORRACTS	US
AH	BROWNFIELDS	Brownfields Database	BROWNFIELDS	NJ
AK	HIST LUST	Historical Leaking USTs	HIST LUST	NJ
AT	SWRCY	Approved Class B Recycling Facilities	SWRCY	NJ
AO	DRYCLEANERS	Drycleaner List	DRYCLEANERS	NJ
AW	HIST LF	Solid Waste Facility Directory	HIST LF	NJ
AX	VCP	Voluntary Cleanup Program Sites	VCP	NJ
B	PADS	PCB Activity Database System	PADS	US
BF	INST CONTROL	Classification Exception Area Sites	INST CONTROL	NJ
BP	MANIFEST	Manifest Information	MANIFEST	NJ
C	CERCLIS	Comprehensive Environmental Response, Compensation, and Liability Information System	CERCLIS	US
CC	CERCLIS-NFRAP	CERCLIS No Further Remedial Action Planned	CERC-NFRAP	US
CG	ENG CONTROLS	Declaration Environmental Restriction/Deed Notice Sites	ENG CONTROLS	NJ
CR	CHROME	Chromate Chemical Production Waste Sites	CHROME	NJ
DI	PDES	New Jersey Pollutant Discharge Elimination System Dischargers	NPDES	NJ
DR	EDR DRY CLEANERS	EDR Exclusive Historic Dry Cleaners	EDR US Hist Cleaners	US
DT	ISRA	ISRA Database	ISRA	NJ
DU	HIST MAJOR FACILITIES	List of Major Facilities	HIST MAJOR FACILITIES	NJ
DY	FINANCIAL ASSURANCE	Financial Assurance Information Listing	Financial Assurance	NJ
DZ	ICIS	Integrated Compliance Information System	ICIS	US
E	ERNS	Emergency Response Notification System	ERNS	US
EO	HWS RE-EVAL	Site Re-Evaluation Report	HWS RE-EVAL	NJ
F	MAJOR FACILITIES	List of Major Facilities	MAJOR FACILITIES	NJ
FL	RCRA-CESQG	RCRA - Conditionally Exempt Small Quantity Generators	RCRA-CESQG	US
FM	RCRA-NLR	RCRA - Non Generators / No Longer Regulated	RCRA NonGen / NLR	US
FX	HIST HWS	Known Contaminated Sites Listing	HIST HWS	NJ
G	RCRA-SQG	RCRA - Small Quantity Generators	RCRA-SQG	US
GL	COAL ASH	Coal Ash Listing	COAL ASH	NJ
H	HWS	Known Contaminated Sites in New Jersey	SHWS	NJ
I	FINDS	Facility Index System/Facility Registry System	FINDS	US
ID	NJEMS	New Jersey Environmental Management System	NJEMS	NJ
K	LUST	UST Active Remediation Sites Listing	LUST	NJ
L	LF	Solid Waste Facilities	SWF/LF	NJ
M	SPILLS	Spills	SPILLS	NJ
N	NPL	National Priority List	NPL	US
OO	SSTS	Section 7 Tracking Systems	SSTS	US
Q	RCRA-LQG	RCRA - Large Quantity Generators	RCRA-LQG	US
R	MLTS	Material Licensing Tracking System	MLTS	US
S	TRIS	Toxic Chemical Release Inventory System	TRIS	US
T	RCRA-TSDF	RCRA - Treatment, Storage and Disposal	RCRA-TSDF	US
U	UST	Underground Storage Tank Data	UST	NJ
ZM	AIRS (AFS)	Aerometric Information Retrieval System Facility Subsystem (AFS)	US AIRS	US
ZQ	PRP	Potentially Responsible Parties	PRP	US



River Bank	Record Name	NJDEP Program	Description	Activity Number	Case Tracking Number	CaseStatus	X Coordinate	Y Coordinate	Unique_ID	Distance to River MP (Miles)	PrefIDNum
West	ORADELL SHELL	LSRP	LSRP New Case	LSR140001	143626	LSRP Oversight	621701	773395	482	0.077192253	3486
West	ENGLE & FRICKE INC	LSRP	LSRP Opt-In Case	LSR100001	13174	LSRP Oversight	621701	773395	483	0.077192253	10914
West	ORADELL DEPARTMENT OF PUBLIC WORKS	LSRP	LSRP New Case	LSR130001	4329	LSRP Oversight	622868	769123	433	0.082086241	3604
West	ORADELL DISTRICT GAS	LSRP	LSRP Opt-In Case	LSR120001	5058	LSRP Oversight	622864	768800	427	0.101154142	4174
West	ORADELL BUS GARAGE	LSRP	LSRP Opt-In Case	LSR120001	122988	LSRP Oversight	622814	768208	424	0.102696697	11754
West	DELTA	LSRP	LSRP Opt-In Case	LSR120001	2205	LSRP Oversight	620791	762704	346	0.088001435	1850
West	180 TEMPLE AVENUE	LSRP	LSRP New Case	LSR140001	146857	LSRP Oversight	620850.47	752399.14	354	0.150971404	662566
West	WOODRIDGE AVENUE PARKING LOT	LSRP	LSRP New Case	LSR140001	146193	LSRP Oversight	620878.86	752147.46	352	0.165176768	24504
West	FAIRLEIGH DICKINSON UNIVERSITY	LSRP	LSRP New Case	LSR130001	136556	LSRP Oversight	620260	751997	351	0.24985183	33050
West	RECKSON ASSOCIATES	LSRP	LSRP - SRRA Conversion Case	LSR120001	65492	LSRP Oversight	619984	751473	324	0.213719519	G000032120
East	836 CEDAR LANE IFO	LSRP	LSRP - SRRA Conversion Case	LSR120001	75271	LSRP Oversight	621037	750069	318	0.116961634	G000044835
West	CITGO	LSRP	LSRP Not Continuously Remediated Case	LSR100001	89705	LSRP Oversight	619736	749108	285	0.068766681	251005
West	CIRCLE TIRE SERVICE INC	LSRP	LSRP Opt-In Case	LSR120001	81067	LSRP Oversight	619160.4	747208.9	310	0.249986432	3040
East	SIFFORD PROPERTY	LSRP	LSRP New Case	LSR130001	14189	LSRP Oversight	620154	745444	304	0.118918106	11896
East	P FEINER & SONS INC	LSRP	LSRP New Case	LSR100001	124401	LSRP Oversight	620058	745501	305	0.09899567	241644
East	BLUE CIRCLE RAIA INC	Publicly Funded Remediation	Post NFA Monitoring	PFR080001	24295	Completed-Area of Concern Limited Restricted Use	619811	745574	307	0.054637088	23325
East	AMERADA HESS CORP	LSRP	LSRP Opt-In Case	LSR110001	4764	LSRP Oversight	620639	745147	302	0.086064815	3921
East	AMERADA HESS CORP	LSRP	LSRP Opt-In Case	LSR110002	108993	LSRP Oversight	620639	745147	303	0.086064815	3921
East	TS&F INC TOM'S SERVICE CENTER	LSRP	LSRP New Case	LSR120001	21798	LSRP Oversight	621092	744878	301	0.096165188	20392
West	J FLETCHER CREAMER & SON INC	LSRP	LSRP - SRRA Conversion Case	LSR120001	133597	LSRP Oversight	620395	743993	297	0.06351558	9234
West	BERGEN CNTY JAIL ANNEX	LSRP	LSRP - SRRA Conversion Case	LSR120001	13895	LSRP Oversight	619424	743455	293	0.219404017	11679
West	LANCIA OIL COMPANY INCORPORATED	LSRP	LSRP - SRRA Conversion Case	LSR120001	45101	LSRP Oversight	620032	741353	278	0.083042576	G000002102
West	SUNOCO GAS & FOOD MART	LSRP	LSRP - SRRA Conversion Case	LSR120001	27531	LSRP Oversight	619726	741531	282	0.14240495	26257
West	SUNOCO GAS & FOOD MART	LSRP	LSRP New Case	LSR150001	149108	LSRP Oversight	619726	741531	283	0.14240495	26257
West	R A HAMILTON CORP	LSRP	LSRP - SRRA Conversion Case	LSR120001	2347	LSRP Oversight	620066	740705	277	0.104679872	1953
West	56 SHAFER PLACE	LSRP	LSRP - SRRA Conversion Case	LSR120001	65646	LSRP Oversight	620221	740621	276	0.077533956	G000032307
East	CRYSTAL CLEAR IND INC LIGHTING CENTER	Publicly Funded Remediation	Post NFA Monitoring	PFR000001	9231	Assigned to Program	621241	740564	272	0.085065062	7661
East	CRYSTAL CLEAR IND INC LIGHTING CENTER	Publicly Funded Remediation	Post NFA Monitoring	PFR000001	9231	Completed-Entire Site Restricted Use	621241	740564	273	0.085065062	7661
East	CRYSTAL CLEAR IND INC LIGHTING CENTER	Publicly Funded Remediation	Post NFA Monitoring	PFR000002	9231	Assigned to Program	621241	740564	274	0.085065062	7661
East	CRYSTAL CLEAR IND INC LIGHTING CENTER	Publicly Funded Remediation	Post NFA Monitoring	PFR000002	9231	Completed-Area of Concern Limited Restricted Use	621241	740564	275	0.085065062	7661
West	COYMAN BROTHERS	LSRP	LSRP - SRRA Conversion Case	LSR120001	13799	LSRP Oversight	620490	739583	270	0.136932089	11568
East	GETTY 56291	LSRP	LSRP - SRRA Conversion Case	LSR120001	96918	LSRP Oversight	621975	739695	271	0.132822455	14610
West	ALTERMAN TRANSPORT LINES INC	Publicly Funded Remediation	Post NFA Monitoring	PFR000001	13210	NFA (No Further Action) HISTORIC	620685	739367	267	0.117331313	10949
West	ALTERMAN TRANSPORT LINES INC	Publicly Funded Remediation	Post NFA Monitoring	PFR000002	13210	NFA-A (Area of Concern) HISTORIC	620685	739367	268	0.117331313	10949
East	CALLAHAN CHEMICAL CO	LSRP	LSRP New Case	LSR150001	149058	LSRP Oversight	621693	739312	266	0.070792948	680756
West	ROUTE POWER MATE COMPANY	LSRP	LSRP - SRRA Conversion Case	LSR120001	93592	LSRP Oversight	620629	739188	263	0.128760874	G000001191
West	ROUTE POWER MATE COMPANY	Publicly Funded Remediation	Post NFA Monitoring	PFR000001	44288	NFA (No Further Action) HISTORIC	620629	739188	264	0.128760874	G000001191
East	DOWLING FUEL CO	LSRP	LSRP Opt-In Case	LSR120001	94341	LSRP Oversight	621893	738792	262	0.121419975	17877
West	DELUXE SALES & SERVICE INC	Publicly Funded Remediation	Post NFA Monitoring	PFR000001	16315	Completed-Entire Site Restricted Use	620846	738261	259	0.087115276	14062

River Bank	Record Name	NJDEP Program	Description	Activity Number	Case Tracking Number	CaseStatus	X Coordinate	Y Coordinate	Unique_ID	Distance to River MP (Miles)	PrefIDNum
West	DELUXE SALES & SERVICE INC	Publicly Funded Remediation	Post NFA Monitoring	PFR000002	16315	Assigned to Program	620846	738261	260	0.087115276	14062
West	DELUXE SALES & SERVICE INC	Publicly Funded Remediation	Post NFA Monitoring	PFR000002	16315	Completed-Entire Site Restricted Use	620846	738261	261	0.087115276	14062
East	MJ PAQUET INC	LSRP	LSRP Not Continuously Remediated Case	LSR100001	27371	LSRP Oversight	622380	737701	256	0.10150545	26115
East	ALL GRANITE & MARBLE CO	LSRP	LSRP - SRRA Conversion Case	LSR120001	116158	LSRP Oversight	622608	737545	255	0.122053706	509226
West	WALKER POROSWALL PIPE CO	LSRP	LSRP New Case	LSR130001	108398	LSRP Oversight	621176	735637	252	0.240480368	8845
East	RIDGEFIELD PARK CITGO	LSRP	LSRP Opt-In Case	LSR120001	80928	LSRP Oversight	623284	734920	247	0.180853706	534
West	RHODES ENTERPRISES (FORMER)	LSRP	LSRP New Case	LSR140001	143488	LSRP Oversight	621713	734632	245	0.089220256	6035
West	R A HAMILTON CORP	LSRP	LSRP New Case	LSR120001	131487	LSRP Oversight	621709	734624	244	0.089519735	6578
West	CLASSIC MARBLE & TILE	Publicly Funded Remediation	Post NFA Monitoring	PFR000001	69167	NFA-A (Area of Concern) HISTORIC	621193	734725	246	0.188674577	G000036941
West	FOOT OF INDUSTRIAL AVENUE	LSRP	LSRP - SRRA Conversion Case	LSR120001	74383	LSRP Oversight	621399	733426	243	0.141544049	G000043705
West	HOBBY WORLD DEVELOPMENT INC	LSRP	LSRP - SRRA Conversion Case	LSR120001	40445	LSRP Oversight	621248	732959	242	0.161357483	216104
East	NJ TURNPIKE AUTHORITY PARCELS R543X & R534X-3	LSRP	Spill Act Defense-Gov.	LSR120001	98947	LSRP Oversight	625903	732708	852	0.68435078	448146
East	EXXON R/S 39893 FORMER	LSRP	LSRP New Case	LSR100001	120201	LSRP Oversight	626872	732793	853	0.868461853	16622
West	WASTEWATER TREATMENT FACILITY	LSRP	LSRP New Case	LSR100001	122762	LSRP Oversight	621276	730118	238	0.140063614	4970
East	BERGEN GENERATING STATION	LSRP	LSRP New Case	LSR120002	142412	LSRP Oversight	625093	729251	236	0.510116601	4199
East	CPC / BEST FOODS	LSRP	LSRP - SRRA Conversion Case	LSR120001	114308	LSRP Oversight	627054	728778	832	0.883872225	10249
East	TRANSCO GAS PIPE LINE CORPORATION	LSRP	LSRP Opt-In Case	LSR130001	63969	LSRP Oversight	627303	728830	833	0.930207654	G000030261
East	PUBLIC WORKS BUILDING	LSRP	LSRP Opt-In Case	LSR120001	4641	LSRP Oversight	627251	729403	836	0.91973105	3808
East	SIMKINS INDUSTRIES INC	LSRP	LSRP Opt-In Case	LSR120001	92141	LSRP Oversight	627126	729852	837	0.904711942	3706
East	101 RAILROAD AVE	LSRP	LSRP Opt-In Case	LSR110001	48306	LSRP Oversight	626650	726227	821	0.937726127	G000005552
East	101 RAILROAD AVE	LSRP	LSRP New Case	LSR130001	141218	LSRP Oversight	626650	726227	822	0.937726127	G000005552
East	101 RAILROAD AVE	Publicly Funded Remediation	Post NFA Monitoring	PFR000001	48303	Completed-Area of Concern Restricted Use	626650	726227	823	0.937726127	G000005552
East	BIOMATRIX INCORPORATED	LSRP	LSRP New Case	LSR110001	125663	LSRP Oversight	626455	726590	825	0.876523757	G000037520
West	SAFER TEXTILES PROCESSING	LSRP	LSRP - SRRA Conversion Case	LSR120001	27677	LSRP Oversight	618088	729760	237	0.720379104	26381
West	J JOSEPHSON INC	LSRP	LSRP New2	LSR140001	144795	LSRP Oversight	618673	728071	228	0.442498547	652459
East	VINCE LOMBARDI SERVICE AREA 13-S	LSRP	LSRP Opt-In Case	LSR120001	15666	LSRP Oversight	622170	724796	227	0.172224924	13310
East	NORTH BERGEN RECYCLING INC	LSRP	LSRP New Case	LSR110001	128620	LSRP Oversight	626686	724662	219	0.906805168	561172
East	AMA REALTY LLC	LSRP	LSRP New Case	LSR130001	137784	LSRP Oversight	626460	724760	220	0.8713731	604583
East	CSX RAILYARD	LSRP	LSRP New Case	LSR150001	149418	LSRP Oversight	624638	720848	224	0.555608097	G000006368
East	FEDERAL STORAGE WAREHOUSE	LSRP	LSRP - SRRA Conversion Case	LSR130001	81402	LSRP Oversight	624733	720558	222	0.59269956	246597
East	KRAFTSMAN GROUP INC	LSRP	LSRP - SRRA Conversion Case	LSR120001	33048	LSRP Oversight	624256.73	719246.43	217	0.599618988	127425
East	LIZ CLAIBORNE INC	LSRP	LSRP New Case	LSR120001	134590	LSRP Oversight	621459	716156	810	0.658967957	586946
East	MEADOWLANDS RIFLE & PISTOL CLUB	Publicly Funded Remediation	Post NFA Monitoring	PFR120001	41329	Assigned to Program	618245	718805	207	0.112988978	220707
East	MEADOWLANDS RIFLE & PISTOL CLUB	Publicly Funded Remediation	Post NFA Monitoring	PFR120002	41329	Assigned to Program	618245	718805	208	0.112988978	220707
West	254 OUTWATER LANE	LSRP	LSRP Opt-In Case	LSR120001	109028	LSRP Oversight	614310	719493	218	0.117488106	483975
East	SCHMITT CONCRETE EQUIP CO	LSRP	LSRP - SRRA Conversion Case	LSR120001	4811	LSRP Oversight	614016	717990	181	0.131070254	3949
East	TILCON NEW JERSEY INC	LSRP	LSRP - SRRA Conversion Case	LSR120001	23818	LSRP Oversight	613667	717611	180	0.154693746	22829
West	GIANT JETS STADIUM	LSRP	Spill Act Defense-Gov.	LSR120001	41654	LSRP Oversight	611769	720354	183	0.476884441	222673
East	AMERADA HESS GARAGE	LSRP	LSRP Opt-In Case	LSR110001	4772	LSRP Oversight	611948	715563	198	0.128028645	3928
East	AMERADA HESS TRUCK SERVICE FACILITY	Publicly Funded Remediation	Post NFA Monitoring	PFR080001	79438	Completed-Entire Site Restricted Use	611802	715040	196	0.192472247	237091
West	MAINTENANCE DISTRICT 8	LSRP	LSRP Opt-In Case	LSR120001	15548	LSRP Oversight	609150	717744	169	0.440256625	13196
West	240 CHUBB AVENUE	LSRP	LSRP Opt-In Case	LSR120001	81449	LSRP Oversight	603711	716807	167	1.088052072	246699
West	KINGSLAND REDEVELOPMENT AREA PROJECT	LSRP	LSRP Opt-In Case	LSR120001	4687	LSRP Oversight	599971	717560	611	1.80727226	3849
West	KINGSLAND REDEVELOPMENT AREA PROJECT	Publicly Funded Remediation	Remedial Action and Construction	PFR100001	4685	Assigned to Program	599971	717560	612	1.80727226	3849

River Bank	Record Name	NJDEP Program	Description	Activity Number	Case Tracking Number	CaseStatus	X Coordinate	Y Coordinate	Unique_ID	Distance to River MP (Miles)	PrefIDNum
West	KINGSLAND REDEVELOPMENT AREA PROJECT	Publicly Funded Remediation	PF - Operations & Maintenance (Non-Billable)	PFR100003	4685	Assigned to Program	599971	717560	613	1.80727226	3849
West	KINGSLAND REDEVELOPMENT AREA PROJECT	Responsible Party Remediation	Remedial Investigation	RPC000003	4685	Assigned to Program	599971	717560	614	1.80727226	3849
West	WEDGEWOOD PLAZA	LSRP	LSRP - SRRA Conversion Case	LSR120001	86646	LSRP Oversight	602036	716652	606	1.385187129	22884
East	INFINITE VISIONS	LSRP	LSRP New Case	LSR120001	132618	LSRP Oversight	610923	709471	170	0.75000727	576224
West	WAREHOUSE 1250 VALLEY BROOK AVE	LSRP	LSRP - SRRA Conversion Case	LSR120001	19765	LSRP Oversight	602084	716299	604	1.346332136	18089
West	DIAMOND CHEMICAL COMPANY	LSRP	LSRP Opt-In Case	LSR120001	74355	LSRP Oversight	599403	716852	608	1.820097049	G000043629
West	BENEDICT MILLER INCORPORATED	LSRP	LSRP Opt-In Case	LSR110001	44239	LSRP Oversight	598725	717743	615	2.019874721	G000001122
East	HARMON COVE TOWERS CONDO ASSOCIATION	LSRP	LSRP Opt-In Case	LSR120001	86636	LSRP Oversight	608798	710431	171	0.327683397	19351
West	CLIFFORD W ESTES COMPANY	Publicly Funded Remediation	Post NFA Monitoring	PFR000001	64051	NFA-E (Restricted Use)	598339	716499	605	1.939814128	G000030354
West	STONEY MUELLER INC	LSRP	LSRP Opt-In Case	LSR120001	31393	LSRP Oversight	598613	716852	607	1.940741512	32512
West	CONCRETE SPECIALTIES INCORPORATED	LSRP	LSRP Opt-In Case	LSR110001	11106	LSRP Oversight	599001	716855	609	1.885157311	9039
West	FIORILLO BROTHERS OF NEW JERSEY	LSRP	LSRP Not Continuously Remediated Case	LSR100001	3553	LSRP Oversight	598350	717004	610	1.997478583	2996
West	GREYHAWK	Publicly Funded Remediation	Post NFA Monitoring	PFR080001	140884	Completed-Entire Site Restricted Use	599170	715208	619	1.669602094	572257
West	CAMBRIDGE PAVERS INC	Publicly Funded Remediation	Post NFA Monitoring	PFR000001	2840	Assigned to Program	598704	715513	621	1.775078026	134091
West	CAMBRIDGE PAVERS INC	Publicly Funded Remediation	Post NFA Monitoring	PFR000001	2840	Completed-Area of Concern Limited Restricted Use	598704	715513	622	1.775078026	134091
West	CAMBRIDGE PAVERS INC	Publicly Funded Remediation	Post NFA Monitoring	PFR080001	93228	Completed-Entire Site Restricted Use	598704	715513	623	1.775078026	134091
West	FORMER BERGEN CO UTIL AUTH	LSRP	LSRP New Case	LSR120001	134056	LSRP Oversight	597632	714000	617	1.806299357	17892
West	VOLUNTEER AMBULANCE SQUAD	LSRP	LSRP Not Continuously Remediated Case	LSR100001	11930	LSRP Oversight	597559	714482	618	1.86214658	9657
West	RAGEN CORP	LSRP	LSRP New Case	LSR130001	14208	LSRP Oversight	594779	707825	591	2.041403471	11917
West	RAGEN CORP	LSRP	LSRP Opt-In Case	LSR120001	14210	LSRP Oversight	594779	707825	592	2.041403471	11918
West	HAWARD CORPORATION	LSRP	LSRP Opt-In Case	LSR110001	83748	LSRP Oversight	595255	707898	593	1.950775741	97361
West	ENERGY COATINGS CO	Publicly Funded Remediation	Post NFA Monitoring	PFR000001	7359	NFA-E (Entire Site) HISTORIC	595343	708010	594	1.933446243	6100
West	ENERGY COATINGS CO	Publicly Funded Remediation	Post NFA Monitoring	PFR000002	7359	NFA-E (Entire Site) HISTORIC	595343	708010	595	1.933446243	6100
West	ENERGY COATINGS CO	Publicly Funded Remediation	Post NFA Monitoring	PFR000003	7359	NFA-E (Entire Site) HISTORIC	595343	708010	596	1.933446243	6100
West	ENERGY COATINGS CO	Publicly Funded Remediation	Post NFA Monitoring	PFR000004	7359	NFA-E (Entire Site) HISTORIC	595343	708010	597	1.933446243	6100
West	RAGEN PRECISION INCORPORATED	LSRP	LSRP - SRRA Conversion Case	LSR120001	54873	LSRP Oversight	595404	708375	598	1.921310764	G000014212
West	NJDOT NEWARK JERSEY CITY TURNPIKE	Field Operations Remediation	Remedial Action and Construction	BFO000001	62738	Assigned to Program	594483	708390	599	2.095762039	G000028858
West	NORTH ARLINGTON MOTORS	LSRP	LSRP Opt-In Case	LSR120001	32916	LSRP Oversight	594508	708462	601	2.091209507	34016
West	PERFECT LABEL COMPANY	LSRP	LSRP - SRRA Conversion Case	LSR120001	73254	LSRP Oversight	595544	708670	602	1.89615855	G000042365
West	COMPLETE TOOLING & STAMPING	LSRP	LSRP Opt-In Case	LSR120001	46989	LSRP Oversight	595484.73	708711.74	603	1.907699003	G000004305
West	CLAYTON BLOCK CO	LSRP	LSRP - SRRA Conversion Case	LSR120001	67268	LSRP Oversight	595036	707260	589	1.992152093	G000034533
East	APEX TRUCKING CO INC	LSRP	LSRP - SRRA Conversion Case	LSR120001	3129	LSRP Oversight	609010	706277	161	0.557687863	2613
East	LAUREL HILL TRUCKING INC	LSRP	LSRP New Case	LSR120001	134215	LSRP Oversight	610137	703728	148	0.747273678	7302
East	COMMAND WEB OFFSET CO	LSRP	LSRP New Case	LSR110001	130549	LSRP Oversight	609289	703936	151	0.582904284	165863
East	COMMAND WEB OFFSET CO	Publicly Funded Remediation	Post NFA Monitoring	PFR090001	36373	Assigned to Program	609289	703936	152	0.582904284	165863
East	COMMAND WEB OFFSET CO	Publicly Funded Remediation	Post NFA Monitoring	PFR090001	36373	Completed-Entire Site Restricted Use	609289	703936	153	0.582904284	165863



River Bank	Record Name	NJDEP Program	Description	Activity Number	Case Tracking Number	CaseStatus	X Coordinate	Y Coordinate	Unique_ID	Distance to River MP (Miles)	PrefIDNum
East	AMES WAREHOUSE	Publicly Funded Remediation	Post NFA Monitoring	PFR000001	18351	NFA (No Further Action) HISTORIC	608799	703147	143	0.516693399	16236
East	AMES WAREHOUSE	Publicly Funded Remediation	Post NFA Monitoring	PFR000002	18351	Assigned to Program	608799	703147	144	0.516693399	16236
East	AMES WAREHOUSE	Publicly Funded Remediation	Post NFA Monitoring	PFR000002	18351	Completed-Area of Concern Limited Restricted Use	608799	703147	145	0.516693399	16236
East	PROPOSED HUDSON CTY SCHOOL OF TECHNOLOGY	LSRP	LSRP New Case	LSR110001	130686	LSRP Oversight	607227	703372	146	0.216107369	568193
West	NJTA EASTERLY HACKENSACK RIVER BRIDGE DECK	LSRP	Linear Construction	LSR120001	125295	LSRP Oversight	604348	700872	164	0.0169416	549907
West	GUNNELL OVAL SCHOOL	LSRP	LSRP - SRRA Conversion Case	LSR120001	71371	LSRP Oversight	592835	703795	496	2.265681793	G000039844
West	WAGNER AUTO BODY	Publicly Funded Remediation	Post NFA Monitoring	PFR000001	25774	Assigned to Program	592189	704086	497	2.397997529	24626
West	WAGNER AUTO BODY	Publicly Funded Remediation	Post NFA Monitoring	PFR000001	25774	Completed-Area of Concern Limited Restricted Use	592189	704086	498	2.397997529	24626
West	HUDSON COUNTY CHROMATE 193	Responsible Party Remediation	Traditional Oversight	RPC900001	81793	Assigned to Program	593877	704431	502	2.11096509	155421
West	GLOBAL COLORANTS INC	Publicly Funded Remediation	Post NFA Monitoring	PFR000001	75467	NFA-A (Unrestricted Use)	593211	704651	503	2.243798131	G000058658
West	WATSON GRAPHICS	Publicly Funded Remediation	Post NFA Monitoring	PFR000001	75469	NFA-A (Unrestricted Use)	593177	704732	561	2.254883645	G000058659
West	HUDSON COUNTY CHROMATE 41	Responsible Party Remediation	Traditional Oversight	RPC900001	81673	Assigned to Program	594135	704766	562	2.086652078	G000008669
West	HUDSON COUNTY CHROMATE 54	Responsible Party Remediation	Traditional Oversight	RPC900001	81691	Assigned to Program	593486	704792	563	2.203540653	G000008682
West	MILLER WAREHOUSE	Publicly Funded Remediation	Post NFA Monitoring	PFR090001	89948	Assigned to Program	593764	704850	564	2.157981102	290461
West	HUDSON COUNTY CHROMATE 209	Responsible Party Remediation	Traditional Oversight	RPC010001	81800	Assigned to Program	593582	705110	565	2.20789087	248032
West	AMERICAN ART STONE	LSRP	LSRP New Case	LSR110001	130568	LSRP Oversight	593531	705146	567	2.219382296	567804
West	NEWSPRING INDUSTRIAL CORP	LSRP	LSRP Opt-In Case	LSR120001	72725	LSRP Oversight	593435	705169	568	2.237890155	G000041668
West	NEWSPRING INDUSTRIAL CORP	LSRP	LSRP New Case	LSR130001	136747	LSRP Oversight	593435	705169	569	2.237890155	G000041668
West	630 BELLEVILLE TURNPIKE	LSRP	LSRP New Case	LSR110001	124779	LSRP Oversight	595646	705243	571	1.861166449	294259
West	PITSTOP OF NORTH ARLINGTON INC	LSRP	LSRP New2	LSR140001	145848	LSRP Oversight	594933	705612	574	2.013208353	6796
West	JERYL INDUSTRIAL PARK	LSRP	LSRP - SRRA Conversion Case	LSR120001	26661	LSRP Oversight	594933	705612	575	2.013208353	25466
West	JERYL INDUSTRIAL PARK	LSRP	LSRP New Case	LSR140001	141663	LSRP Oversight	594933	705612	576	2.013208353	25466
West	JERYL INDUSTRIAL PARK	LSRP	LSRP New Case	LSR140002	141970	LSRP Oversight	594933	705612	577	2.013208353	25466
West	ALPHA METALS INC @ TURCO INDUSTRIAL PARK	LSRP	LSRP Opt-In Case	LSR120001	6663	LSRP Oversight	594933	705612	578	2.013208353	5523
West	ALPHA METALS INC @ TURCO INDUSTRIAL PARK	SRP Oversight	IEC-LSRP	OSA120001	6663	Assigned to Program	594933	705612	579	2.013208353	5523
West	TURCO INDUSTRIAL PARK	Responsible Party Remediation	Traditional Oversight	RPC900001	81720	Assigned to Program	594933	705612	580	2.013208353	135071
West	NJ DOT ROUTE 7 BELLEVILLE TURNPIKE	Field Operations Remediation	Remedial Action and Construction	BFO000001	75946	Assigned to Program	595436	705699	582	1.93644264	G000060300
West	AUTO SCRAP INC	LSRP	LSRP New Case	LSR120001	27538	LSRP Oversight	592327	703387	556	2.341256462	26268
West	HUDSON COUNTY CHROMATE 131	Responsible Party Remediation	Traditional Oversight	RPC900001	81726	Assigned to Program	603896	700435	163	0.080412801	G000008748
West	ROVAL LUMBER CO	LSRP	LSRP New2	LSR150001	148719	LSRP Oversight	591633.83	703268.1	555	2.463965433	10033
West	KLEER KAST DIVISION OF PMC INC	LSRP	LSRP Opt-In Case	LSR120001	2535	LSRP Oversight	591702	703092	554	2.443800968	2151
West	KENNEY STEEL TREATING CORP	LSRP	LSRP New Case	LSR100001	121203	LSRP Oversight	591790	702538	560	2.403683392	2962
West	HUDSON COUNTY CHROMATE 51	Responsible Party Remediation	Traditional Oversight	RPC900001	81689	Assigned to Program	603114	699705	130	0.194263317	G000008679
West	DREW CHEMICAL CORP	LSRP	LSRP Opt-In Case	LSR110001	111226	LSRP Oversight	591569	697791	527	2.40336455	14954
West	NICKS SERVICE CENTER	LSRP	LSRP New Case	LSR130001	111198	LSRP Oversight	592842	697791	528	2.164940434	2008
West	NICKS SERVICE CENTER	Publicly Funded Remediation	Financial-Viability Audit	PFR140001	111198	LSRP Oversight	592842	697791	529	2.164940434	2008
West	KEARNY SMELTING & REFINING COMPANY	LSRP	LSRP New Case	LSR150001	148104	LSRP Oversight	591202.55	697932.68	530	2.468559897	134679
West	CENTRAL SALVAGE CO	LSRP	LSRP - SRRA Conversion Case	LSR120001	30514	LSRP Oversight	593243	698048	531	2.082626485	31684
West	AL WILSON CHEMICAL CO	LSRP	LSRP Opt-In Case	LSR120001	27523	LSRP Oversight	591497	698063	532	2.41018387	26254
West	CAMPBELL FOUNDRY CO	LSRP	LSRP Opt-In Case	LSR120001	4191	LSRP Oversight	593489	698206	535	2.032452985	3511
West	DIAMOND HEAD OIL REFINERY DIVISION	Publicly Funded Remediation	Remedial Investigation	PFR130002	141231	Assigned to Program	593751	698272	536	1.981649032	G000003964
West	PUNJAB FUEL 1 LLC	LSRP	LSRP New Case	LSR110001	126123	LSRP Oversight	590365	699084	537	2.609085886	15715

River Bank	Record Name	NJDEP Program	Description	Activity Number	Case Tracking Number	CaseStatus	X Coordinate	Y Coordinate	Unique_ID	Distance to River MP (Miles)	PrefIDNum
West	INTERSTATE METAL SEPARATING CORP	LSRP	LSRP Opt-In Case	LSR120001	15574	LSRP Oversight	591321	699099	538	2.428043136	13219
West	DUBROW MANAGEMENT CORP	LSRP	LSRP - SRRA Conversion Case	LSR120001	83946	LSRP Oversight	590987	699178	539	2.490755255	257746
West	LAGO CORP	LSRP	LSRP Not Continuously Remediated Case	LSR100001	13243	LSRP Oversight	590261	699208	540	2.628036009	10977
West	201 DEVON TERRACE	LSRP	LSRP - SRRA Conversion Case	LSR120001	63770	LSRP Oversight	591040	699589	541	2.479554923	G000030067
West	260 SCHUYLER AVENUE REALTY COMPANY LLC	Publicly Funded Remediation	Post NFA Monitoring	PFR100001	35215	Completed-Entire Site Restricted Use	590392.92	699969.97	543	2.603156128	158909
West	DEPARTMENT OF PUBLIC WORKS	LSRP	LSRP - SRRA Conversion Case	LSR120001	7493	LSRP Oversight	591227	700528	547	2.450725523	6187
West	DOWER FINISHING & RESEARCH INCORPORATED	LSRP	LSRP - SRRA Conversion Case	LSR120001	48463	LSRP Oversight	591275	701417	549	2.459780139	G000005754
West	A&M EXPRESS	Responsible Party Remediation	Traditional Oversight	RPC900001	81678	Assigned to Program	591512	701422	550	2.415490056	10916
West	WILEDE SONS COMPANY	LSRP	Spill Act Defense-Gov.	LSR130002	65908	LSRP Oversight	590798	701529	551	2.552226428	G000032642
West	HT SINGH TRUCKING INC	LSRP	LSRP - SRRA Conversion Case	LSR120001	90837	LSRP Oversight	592047	701628	557	2.321472771	3165
West	MEADOWLANDS IMPORTS INC	LSRP	LSRP - SRRA Conversion Case	LSR120001	85381	LSRP Oversight	590899	701798	558	2.541224292	24292
West	B & L OIL CORPORATION	LSRP	LSRP New Case	LSR150001	106938	LSRP Oversight	592498	697504	518	2.23819159	7025
West	B & L OIL CORPORATION	Publicly Funded Remediation	Post NFA Monitoring	PFR050001	47526	Assigned to Program	592498	697504	519	2.23819159	7025
West	B & L OIL CORPORATION	Publicly Funded Remediation	Post NFA Monitoring	PFR050001	47526	NFA-E (Restricted Use)	592498	697504	520	2.23819159	7025
West	B & L OIL CORPORATION	Publicly Funded Remediation	Post NFA Monitoring	PFR050001	47526	Completed-Entire Site Restricted Use	592498	697504	521	2.23819159	7025
West	B & L OIL CORPORATION	Publicly Funded Remediation	Post NFA Monitoring	PFR050002	47526	Assigned to Program	592498	697504	522	2.23819159	7025
West	B & L OIL CORPORATION	Publicly Funded Remediation	Post NFA Monitoring	PFR050002	47526	Completed-Entire Site Restricted Use	592498	697504	523	2.23819159	7025
West	JANA COMPANY	Responsible Party Remediation	Traditional Oversight	RPC900001	23517	Assigned to Program	602925	699201	125	0.237505265	22458
West	R + L CARRIERS	LSRP	LSRP New Case	LSR130001	949	LSRP Oversight	591545	697049	514	2.430753605	818
West	R + L CARRIERS	LSRP	LSRP New2	LSR150001	148240	LSRP Oversight	591545	697049	515	2.430753605	818
West	HUDSON COUNTY CHROMATE 47	Responsible Party Remediation	Remedial Action and Construction	RPC900001	81640	Assigned to Program	601608	698010	102	0.531136369	G000008675
West	HUDSON COUNTY CHROMATE 58	Responsible Party Remediation	Traditional Oversight	RPC900001	81714	Assigned to Program	601561	698204	108	0.527882632	G000008686
West	HUDSON COUNTY CHROMATE 48	Responsible Party Remediation	Traditional Oversight	RPC900001	82238	Assigned to Program	601820	698221	109	0.480060702	G000008676
West	PORTAL BRIDGE CAPACITY ENHANCEMENT	LSRP	Linear Construction	LSR120002	110287	LSRP Oversight	601725	698554	117	0.4823747	490555
West	DIAMOND SHAMROCK CORPORATION	Responsible Party Remediation	Traditional Oversight	RPC900001	44984	Assigned to Program	602951	698674	118	0.250402402	G000001974
West	MUNICIPAL SANITARY LANDFILL AUTHORITY	Publicly Funded Remediation	Remedial Design	PFR000005	48663	Assigned to Program	595775	697222	516	1.636805845	G000006013
West	MEADOWLANDS MAINTENANCE COMPLEX	LSRP	LSRP Opt-In Case	LSR120001	29237	LSRP Oversight	603507	696185	91	0.468191546	30517
West	HUDSON COUNTY CHROMATE 59	Responsible Party Remediation	Traditional Oversight	RPC900001	81716	Assigned to Program	606291	696385	92	0.327582174	G000008687
East	INTERMODAL PROPERTIES	LSRP	LSRP - SRRA Conversion Case	LSR120001	93277	LSRP Oversight	610845	702657	142	0.884115742	25795
East	SECAUCUS INTERCHANGE	Field Operations Remediation	Remedial Action and Construction	BFO070001	94924	Assigned to Program	610975	701443	165	0.686902332	131730
East	PSE&G HUDSON GENERATING STATION	LSRP	LSRP New Case	LSR100001	122452	LSRP Oversight	610372.27	698040.77	103	0.136416858	5301
East	PSE&G HUDSON GENERATING STATION	LSRP	LSRP New Case	LSR100003	135197	LSRP Oversight	610372.27	698040.77	104	0.136416858	5301
East	PSE&G HUDSON GENERATING STATION	LSRP	LSRP Opt-In Case	LSR120001	108402	LSRP Oversight	610372.27	698040.77	105	0.136416858	5301
East	PSE&G HUDSON GENERATING STATION	LSRP	LSRP New Case	LSR140001	143709	LSRP Oversight	610372.27	698040.77	106	0.136416858	5301
East	NICHOLAS GALVANIZING COMPANY INC	LSRP	LSRP Opt-In Case	LSR120001	44246	LSRP Oversight	610079	695985	90	0.105132067	G000001126
East	P CRISTELLI TRUCKING INC	LSRP	LSRP New Case	LSR120001	134581	LSRP Oversight	611695	695587	1000	0.419313849	30045
East	PREMIER MOTOR LINES	LSRP	LSRP - SRRA Conversion Case	LSR120001	705	LSRP Oversight	611180	695697	1001	0.319908453	643
East	NJDOT RT 1 & 9 T (25) DEMO C#3-2007 PARCEL#43	LSRP	LSRP New Case	LSR130001	105295	LSRP Oversight	610959	694669	1241	0.388456828	465903
East	PSE&G WEST END GAS PLANT	LSRP	LSRP Opt-In Case	LSR120001	5035	LSRP Oversight	609846	695371	89	0.14151218	4159
East	HUDSON COUNTY CHROMATE 17	Responsible Party Remediation	Traditional Oversight	RPC920001	80920	Assigned to Program	610169	694471	133	0.308751431	G000008645
East	EXXON S/S #32009	LSRP	LSRP - SRRA Conversion Case	LSR120001	10362	LSRP Oversight	610153	694516	134	0.300032635	8441
East	EXXON S/S #32009	Publicly Funded Remediation	Post NFA Monitoring	PFR000001	10363	Assigned to Program	610153	694516	135	0.300032635	8441

River Bank	Record Name	NJDEP Program	Description	Activity Number	Case Tracking Number	CaseStatus	X Coordinate	Y Coordinate	Unique_ID	Distance to River MP (Miles)	PrefIDNum
East	EXXON S/S #32009	Publicly Funded Remediation	Post NFA Monitoring	PFR000001	10363	Completed-Area of Concern Limited Restricted Use	610153	694516	136	0.300032635	8441
East	TRANSCO GAS PIPE LINE CORPORATION	LSRP	LSRP Opt-In Case	LSR120001	63888	LSRP Oversight	609707	695225	141	0.141877005	G000030179
East	PARK MOTOR CARRIER INC	Publicly Funded Remediation	Post NFA Monitoring	PFR100001	13628	Assigned to Program	610418	694718	1215	0.304357408	11370
East	PARK MOTOR CARRIER INC	Publicly Funded Remediation	Post NFA Monitoring	PFR100001	13628	Completed-Area of Concern Restricted Use	610418	694718	1216	0.304357408	11370
East	HUDSON COUNTY CHROMATE 180	Responsible Party Remediation	Traditional Oversight	RPC930001	80937	Assigned to Program	609607	694725	138	0.20941993	G000011471
East	EASTERN OF NJ	LSRP	LSRP - SRRA Conversion Case	LSR120001	67126	LSRP Oversight	608966	694965	140	0.103981793	G000034330
East	EASTERN WASTE SERVICE INC	LSRP	LSRP Opt-In Case	LSR120001	32388	LSRP Oversight	608413	694239	131	0.159694857	33570
East	RECYCLING SPECIALIST INC	LSRP	LSRP - SRRA Conversion Case	LSR120001	83530	LSRP Oversight	608493	693276	120	0.32846913	G000008722
East	RECYCLING SPECIALIST INC	Responsible Party Remediation	Traditional Oversight	RPC910001	80872	Assigned to Program	608493	693276	121	0.32846913	G000008722
East	ABF FREIGHT SYSTEM INC	LSRP	LSRP - SRRA Conversion Case	LSR120001	3493	LSRP Oversight	608238	692751	110	0.41107451	2922
East	HUDSON COUNTY CHROMATE 101	Responsible Party Remediation	Traditional Oversight	RPC910001	80876	Assigned to Program	607262	691845	53	0.522741081	G000008724
East	LINCOLN PARK	LSRP	LSRP - SRRA Conversion Case	LSR120001	12286	LSRP Oversight	607015	691243	47	0.595297914	9958
East	GULF	LSRP	LSRP - SRRA Conversion Case	LSR120001	31041	LSRP Oversight	606919	691358	48	0.567218364	32190
West	TIDAL WAVE TRUCK WASH INC	LSRP	LSRP New Case	LSR130001	138227	LSRP Oversight	604585	694343	132	0.145956064	33848
West	PUBLIC SERVICE ELECTRIC & GAS CO	LSRP	LSRP Opt-In Case	LSR110001	6446	LSRP Oversight	603752	694001	129	0.202966432	5302
West	177 PENNSYLVANIA AVE	LSRP	LSRP New Case	LSR140001	143265	LSRP Oversight	602571.88	694740.3	139	0.466595373	30803
East	ENGELS TRUCKING CORP	LSRP	LSRP New Case	LSR130001	67	LSRP Oversight	605545	692172	95	0.269058079	66
East	ENGELS TRUCKING CORP	LSRP	LSRP New Case	LSR130002	141515	LSRP Oversight	605545	692172	96	0.269058079	66
West	ALDEN LEEDS INC	Responsible Party Remediation	Traditional Oversight	RPC900001	81681	Assigned to Program	602971	693121	116	0.227435757	23724
West	REED MINERALS DIVISION HARSCO CORP	Responsible Party Remediation	Traditional Oversight	RPC900001	81791	Assigned to Program	601519	693801	126	0.530886149	11828
West	HUDSON COUNTY CHROMATE 168	Responsible Party Remediation	Traditional Oversight	RPC900001	81790	Assigned to Program	601194	693370	122	0.560776613	G000008782
West	KEUHNE CHEMICAL COMPANY INC	LSRP	LSRP Not Continuously Remediated Case	LSR100001	230	LSRP Oversight	603015	692516	100	0.182056266	233
West	KEUHNE CHEMICAL COMPANY INC	Responsible Party Remediation	Traditional Oversight	RPC900001	81725	Assigned to Program	603015	692516	101	0.182056266	233
West	ROADWAY EXPRESS INC	LSRP	LSRP Opt-In Case	LSR120001	2317	LSRP Oversight	601335	692358	97	0.444663645	1928
West	HUDSON COUNTY CHROMATE 167	Responsible Party Remediation	Traditional Oversight	RPC900001	81789	Assigned to Program	601252	693232	119	0.538438022	G000008781
West	J&E REALTY CO	Responsible Party Remediation	Traditional Oversight	RPC020001	81801	Assigned to Program	602215	691799	52	0.254671793	14509
West	NEW PENN MOTOR EXPRESS	LSRP	LSRP New Case	LSR150001	148218	LSRP Oversight	602191	691623	51	0.251509198	792
West	FRUEHAUF CORP	LSRP	LSRP Opt-In Case	LSR120001	3506	LSRP Oversight	601905	691204	46	0.286187225	2943
West	AMERIFILM CORP	Publicly Funded Remediation	Post NFA Monitoring	PFR000001	1372	Completed-Area of Concern Restricted Use	600768	691118	45	0.493246544	1141
West	FLYING T INC T/A NEW JERSEY TRUCK STOP	Publicly Funded Remediation	Post NFA Monitoring	PFR000001	12052	Completed-Area of Concern Restricted Use	602204	690693	44	0.213974496	9810
West	AMERICAN HANDLING EQUIPMENT INC	LSRP	LSRP New Case	LSR120001	134458	LSRP Oversight	601250.4	690545.61	19	0.391715928	6419
West	HUDSON CNTY CORRECTIONAL FACILITY	LSRP	LSRP - SRRA Conversion Case	LSR120001	21075	LSRP Oversight	600865	690143	11	0.458272663	19655
East	HUDSON COUNTY CHROMATE 130	Responsible Party Remediation	Traditional Oversight	RPC910001	80879	Assigned to Program	605151	689100	74	0.366834121	G000008747
East	HUDSON COUNTY CHROMATE 70	Responsible Party Remediation	Traditional Oversight	RPC050001	80856	Assigned to Program	605629	688610	67	0.468689709	G000008698
East	HUDSON COUNTY CHROMATE 70	Responsible Party Remediation	Traditional Oversight	RPC050002	80856	Assigned to Program	605629	688610	68	0.468689709	G000008698
East	HUDSON COUNTY CHROMATE 69	Responsible Party Remediation	Traditional Oversight	RPC950001	80855	Assigned to Program	605117	688706	69	0.370079559	G000008697
East	HUDSON COUNTY CHROMATE 68	Responsible Party Remediation	Traditional Oversight	RPC950001	80854	Assigned to Program	605067	688771	70	0.3582799	G000008696
East	HUDSON COUNTY CHROMATE 71	Responsible Party Remediation	Traditional Oversight	RPC930001	82100	Assigned to Program	605626	688835	72	0.460981262	G000008699
East	HUDSON MALL	LSRP	LSRP Opt-In Case	LSR120001	71472	LSRP Oversight	604410	687800	88	0.289536201	G000040069
East	HESS 30505	LSRP	LSRP Opt-In Case	LSR110001	11209	LSRP Oversight	604756	687497	87	0.36865439	9111
East	69 AVENUE A REALTY CORP	LSRP	LSRP - SRRA Conversion Case	LSR120001	97602	LSRP Oversight	604594	686616	81	0.394809087	294335
East	J&S FORD INC	LSRP	LSRP Opt-In Case	LSR120001	29573	LSRP Oversight	603943	686632	82	0.29010241	30810
East	100 WATER ST	LSRP	LSRP Opt-In Case	LSR120001	115414	LSRP Oversight	604663	686934	83	0.382475767	G000041217
East	HUDSON COUNTY CHROMATE 120	Responsible Party Remediation	Traditional Oversight	RPC930001	82122	Assigned to Program	603530	685000	27	0.486427982	G000008737
East	JERSEY CITY INCINERATOR AUTHORITY	Responsible Party Remediation	Traditional Oversight	RPC030001	16410	Assigned to Program	603469	685370	33	0.417076655	14142
East	HUDSON COUNTY CHROMATE 88	LSRP	LSRP New Case	LSR140001	147179	LSRP Oversight	603468	685372	34	0.41665406	G000008711



River Bank	Record Name	NJDEP Program	Description	Activity Number	Case Tracking Number	CaseStatus	X Coordinate	Y Coordinate	Unique_ID	Distance to River MP (Miles)	PrefIDNum
East	HUDSON COUNTY CHROMATE 88	Responsible Party Remediation	Traditional Oversight	RPC050001	82308	Assigned to Program	603468	685372	35	0.41665406	G000008711
East	JERSEY CITY MUA WEST SIDE FACILITY	LSRP	LSRP New Case	LSR130001	137228	LSRP Oversight	603554.24	685743.68	39	0.360601346	2633
East	JERSEY CITY MUA WEST SIDE FACILITY	Responsible Party Remediation	Traditional Oversight	RPC090002	3151	Assigned to Program	603554.24	685743.68	40	0.360601346	2633
East	HUDSON COUNTY CHROMATE 87	LSRP	LSRP New Case	LSR140001	143085	LSRP Oversight	603016	685973	41	0.280696522	G000008710
East	HUDSON COUNTY CHROMATE 87	Responsible Party Remediation	Traditional Oversight	RPC940001	82306	Assigned to Program	603016	685973	42	0.280696522	G000008710
East	JERSEY CITY DEPT OF PUBLIC WORKS	LSRP	LSRP New Case	LSR140001	21376	LSRP Oversight	603600	686250	75	0.286765874	19985
East	HUDSON COUNTY CHROMATE 157	Responsible Party Remediation	Traditional Oversight	RPC930001	82313	Assigned to Program	603396	684411	18	0.555296746	G000008771
West	BULIDING 77 WAREHOUSE	LSRP	LSRP New Case	LSR100001	122880	LSRP Oversight	600009	688657	5	0.467648349	538184
West	TP INDUSTRIAL	LSRP	LSRP - SRRRA Conversion Case	LSR120001	45711	LSRP Oversight	600209	687416	43	0.248162651	G000002929
West	WESTERN ELECTRIC FACILITY (FORMER)	LSRP	LSRP Opt-In Case	LSR110001	32978	LSRP Oversight	599231	688007	1	0.452982508	34080
East	HUDSON COUNTY CHROMATE 124	LSRP	LSRP New Case	LSR140001	147180	LSRP Oversight	602915	684401	16	0.490796751	G000008741
East	HUDSON COUNTY CHROMATE 124	Responsible Party Remediation	Traditional Oversight	RPC920001	82123	Assigned to Program	602915	684401	17	0.490796751	G000008741
East	HUDSON COUNTY CHROMATE 125	LSRP	LSRP New Case	LSR140001	147182	LSRP Oversight	602592	684591	21	0.419916147	G000008742
East	HUDSON COUNTY CHROMATE 125	Responsible Party Remediation	Traditional Oversight	RPC930001	82130	Assigned to Program	602592	684591	22	0.419916147	G000008742
East	HUDSON COUNTY CHROMATE 140	LSRP	LSRP New Case	LSR140001	147183	LSRP Oversight	602418	684871	25	0.367705317	3846
East	HUDSON COUNTY CHROMATE 140	Responsible Party Remediation	Traditional Oversight	RPC930001	82138	Assigned to Program	602418	684871	26	0.367705317	3846
East	SITE 163 POSNACK & TURKISH	LSRP	LSRP New Case	LSR100001	118475	LSRP Oversight	601472	685157	30	0.182267119	10374
East	DEGAN OIL & CHEMICAL COMPANY	LSRP	LSRP New3	LSR140001	44042	LSRP Oversight	601594	685191	31	0.200344548	G000000927
East	DEGAN OIL & CHEMICAL COMPANY	Responsible Party Remediation	Traditional Oversight	RPC030001	44042	Assigned to Program	601594	685191	32	0.200344548	G000000927

Source: Site Remediation Program Preferred Identification Points for New Jersey, Edition 20111207, New Jersey Department of Environmental Protection (NJDEP), Site Remediation Program (SRP), Communications & Systems Application (CSA), Bureau of Information Services and Program Support (BISPS), 12-07-11

Key:  
ft =  
NJDEP =  
LSRP =



**Table 2-7 Summary of Types of EDR Records Points of Interest**

EDR Database	Description	Database Code	Count Of Records	Database Acronym
RELEASE	Hazardous Material Incident Database	7	166	NJ Release
CORRACTS	Corrective Action Report	AA	6	CORRACTS
BROWNFIELDS	Brownfields Database	AH	105	BROWNFIELDS
HIST LUST	Historical Leaking USTs	AK	148	HIST LUST
DRYCLEANERS	Drycleaner List	AO	3	DRYCLEANERS
HIST LF	Solid Waste Facility Directory	AW	16	HIST LF
VCP	Voluntary Cleanup Program Sites	AX	76	VCP
PADS	PCB Activity Database System	B	1	PADS
INST CONTROL	Classification Exception Area Sites	BF	51	INST CONTROL
CERCLIS	Comprehensive Environmental Response, Compensation, and Liability Information System	C	5	CERCLIS
CERCLIS-NFRAP	CERCLIS No Further Remedial Action Planned	CC	19	CERC-NFRAP
ENG CONTROLS	Declaration Environmental Restriction/Deed Notice Sites	CG	37	ENG CONTROLS
CHROME	Chromate Chemical Production Waste Sites	CR	25	CHROME
NPDES	New Jersey Pollutant Discharge Elimination System Dischargers	DI	51	NPDES
EDR DRY CLEANERS	EDR Exclusive Historic Dry Cleaners	DR	14	EDR US Hist Cleaners
ISRA	ISRA Database	DT	63	ISRA
ICIS	Integrated Compliance Information System	DZ	8	ICIS
ERNS	Emergency Response Notification System	E	3	ERNS
HWS RE-EVAL	Site Re-Evaluation Report	EO	13	HWS RE-EVAL
HIST HWS	Known Contaminated Sites Listing	FX	102	HIST HWS
HWS	Known Contaminated Sites in New Jersey	H	252	SHWS
FINDS	Facility Index System/Facility Registry System	I	21	FINDS
NJEMS	New Jersey Environmental Management System	ID	102	NJEMS
LUST	UST Active Remediation Sites Listing	K	45	LUST
LF	Solid Waste Facility Directory	L	2	SWF/LF
SPILLS	Spills	M	65	SPILLS
TRIS	Toxic Chemical Release Inventory System	S	1	TRIS

**Table 2-8 Summary of SRP Records Points of Interest**

NJDEP Activity	Description	Count Of Records
Field Operations Remediation	Remedial Action and Construction	3
Licensed Site Professional Program	Linear Construction	2
Licensed Site Professional Program	LSRP - SRRA Conversion Case	46
Licensed Site Professional Program	LSRP New Case	60
Licensed Site Professional Program	LSRP New2	4
Licensed Site Professional Program	LSRP New3	1
Licensed Site Professional Program	LSRP Not Continuously Remediated Case	6
Licensed Site Professional Program	LSRP Opt-In Case	49
Licensed Site Professional Program	Spill Act Defense-Gov.	3
Publicly Funded Remediation	Financial-Viability Audit	1
Publicly Funded Remediation	PF - Operations & Maintenance (Non-	1
Publicly Funded Remediation	Post NFA Monitoring	47
Publicly Funded Remediation	Remedial Action and Construction	1
Publicly Funded Remediation	Remedial Design	1
Publicly Funded Remediation	Remedial Investigation	1
Responsible Party Remediation	Remedial Action and Construction	1
Responsible Party Remediation	Remedial Investigation	1
Responsible Party Remediation	Traditional Oversight	39
SRP Oversight	IEC-LSRP	1

**Table 3-1 Fish Consumption Restrictions for the Newark Bay Complex and Inland Waters**

Fish	General Population	High Risk Population
Blue crab	Do not eat	Do not eat
White perch	Do not eat	Do not eat
American eel	Do not eat	Do not eat
Striped bass	4 meals/year	Do not eat
White catfish	1 meal/year	Do not eat
Largemouth bass	1 meal/week	1 meal/month
Smallmouth bass	1 meal/week	1 meal/month
Chain pickerel	1 meal/week	1 meal/month
Sunfish (bluegill, pumpkinseed, redbreast)	No restrictions	1 meal/month
Yellow bullhead	No restrictions	1 meal/month
Brown bullhead	No restrictions	1 meal/week
All other freshwater fish	1 meal/week	1 meal/month

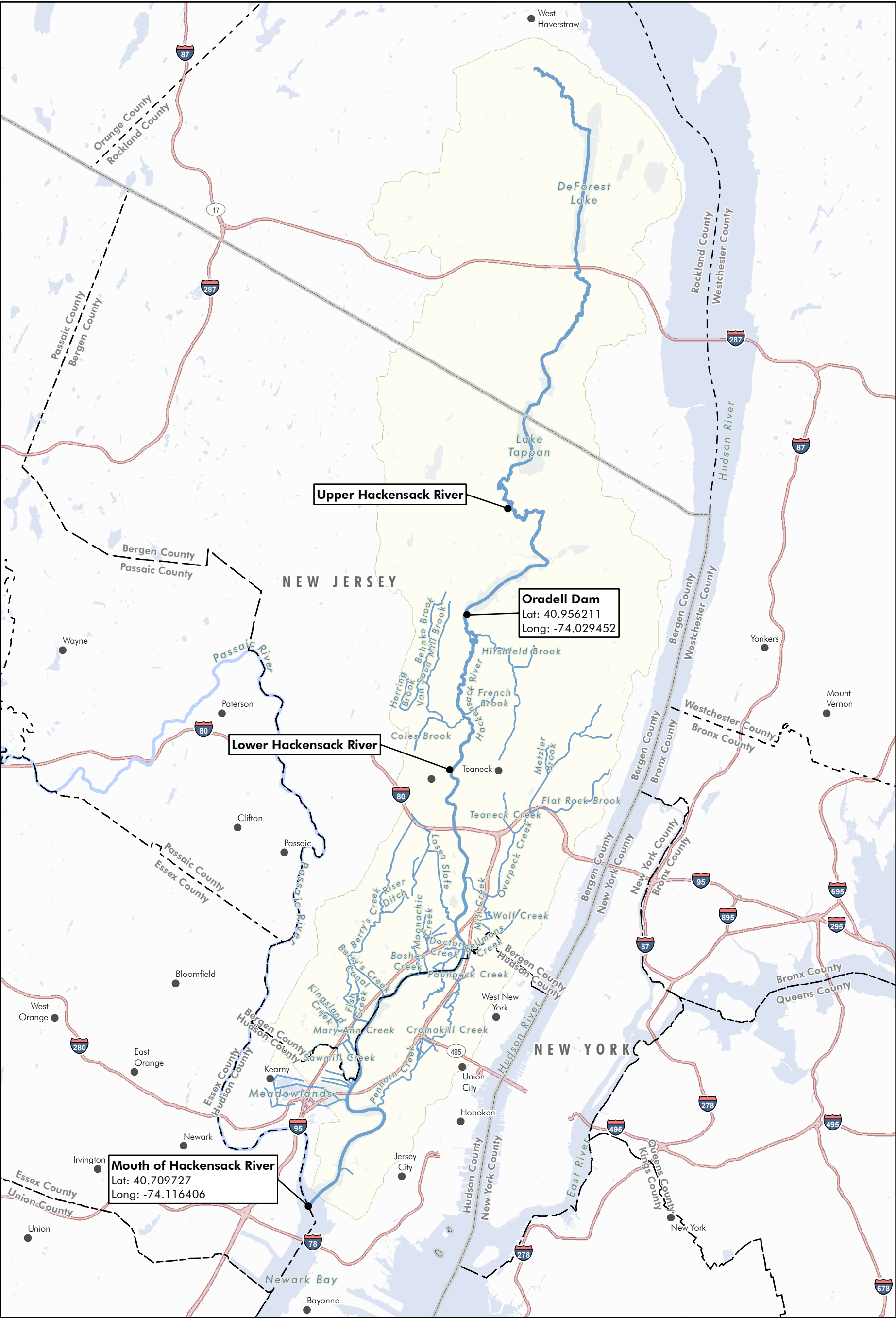
**Table 3-2 State-Listed Threatened and Endangered Species Potentially Present in the Hackensack River**

Common Name	Species	State-listed Status
<b>Birds</b>		
American bittern	<i>Boraurus lentiginos</i>	Endangered (breeding)
Bald eagle	<i>Haliaeetus leucocephalus</i>	Endangered (breeding), Threatened (non-breeding)
Pied-billed grebe	<i>Podilymbus podiceps</i>	Endangered (breeding)
Black rail	<i>Laterallus jamaicensis</i>	Endangered (breeding), Threatened (non-breeding)
Least tern	<i>Sternula antillarum</i>	Endangered
Black-crowned night heron	<i>Nycticorax</i>	Threatened (breeding)
Yellow-crowned night heron	<i>Nyctanassa violacea</i>	Threatened
Osprey	<i>Pandion haliaetus</i>	Threatened (breeding)

**Table 3-3 Sensitive Environments within the Hackensack River**

Sensitive Habitat Type	Sensitive Habitat Name	Reference
Sensitive Areas Identified under the National Estuary Program	Hackensack Meadowlands	
Spawning Areas Critical for the Maintenance of Fish	Atlantic Herring – Essential Fish Habitat	Boriek 2015a
	Red Hake – Essential Fish Habitat	Boriek 2015a
	Window Pane Flounder – Essential Fish Habitat	Boriek 2015a
	Winter Flounder – Essential Fish Habitat	Boriek 2015a
Migratory Pathways and Feeding Areas Critical for the Maintenance of Fish Species	Striped Bass	Boriek 2015a
	River Herring	Boriek 2015a
State Land Designated for Wildlife Management	Sawmill Creek Wildlife Management Area	
Wetlands	18.4 linear miles of wetlands	

# Figures



**KEY:**

● City/Town	— Hackensack River
— State Boundary	— Hackensack River Tributary
- - - County Boundary	— Passaic River
— Interstate	— Hackensack River Watershed (HUC10)

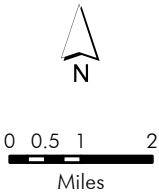
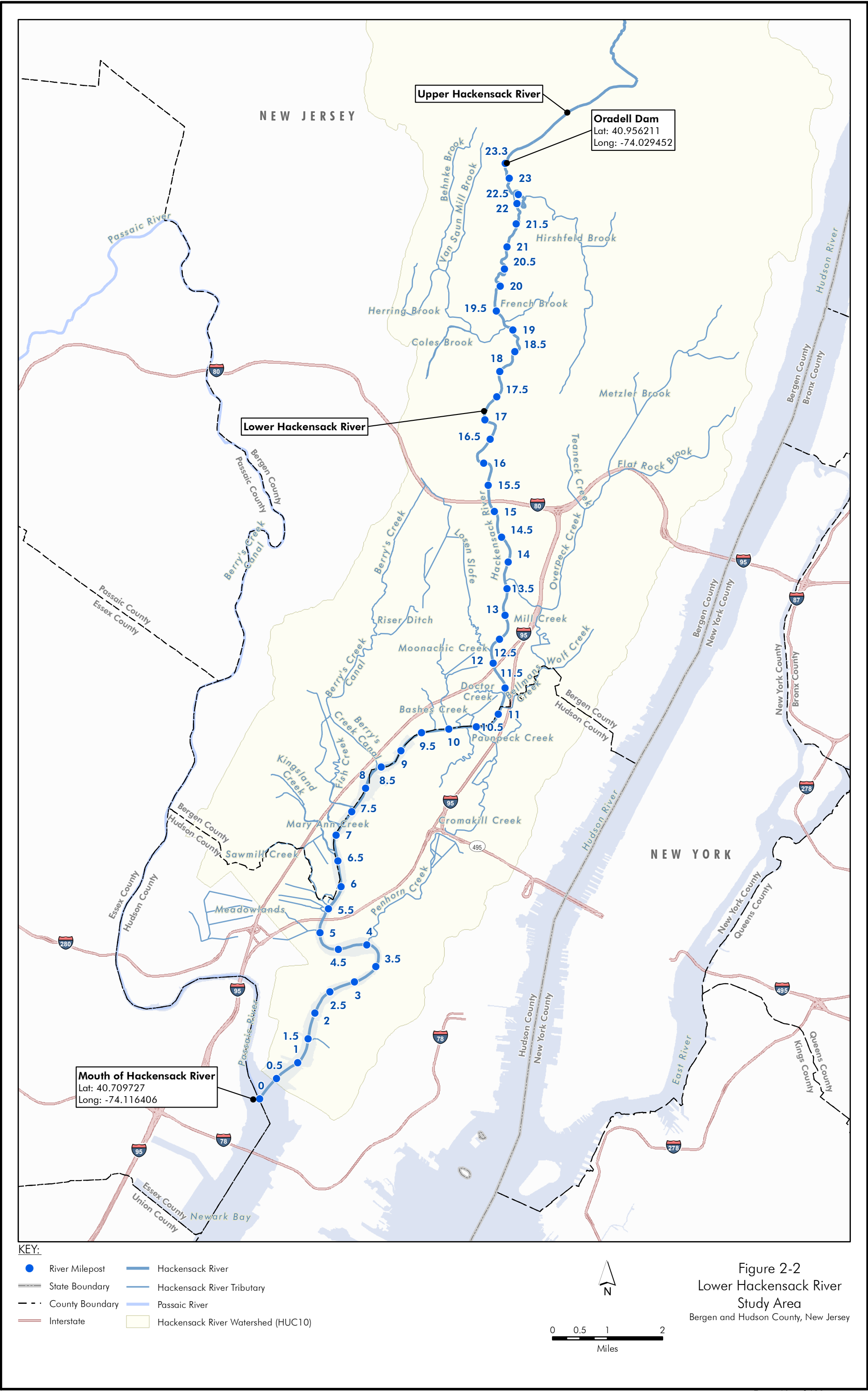
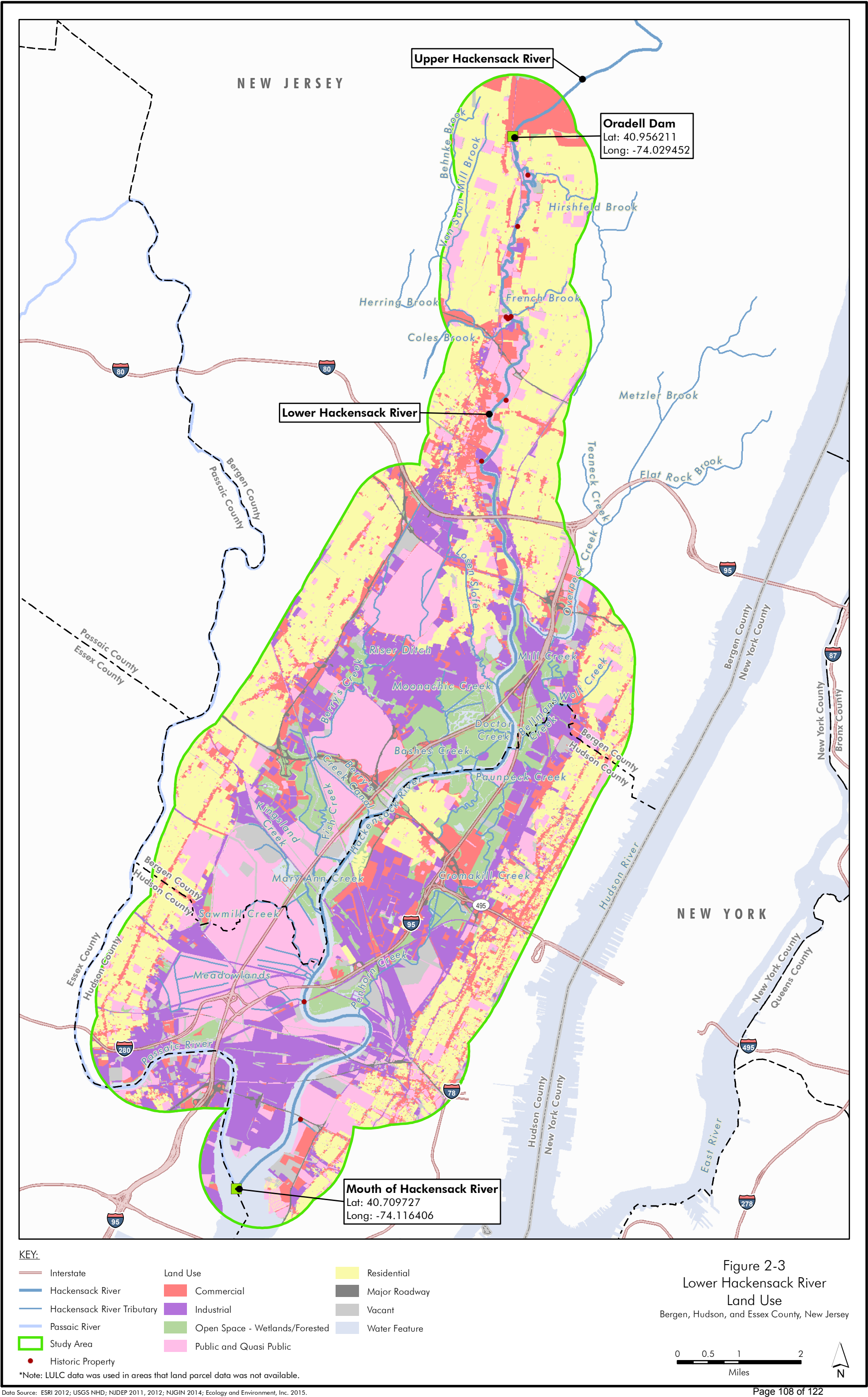


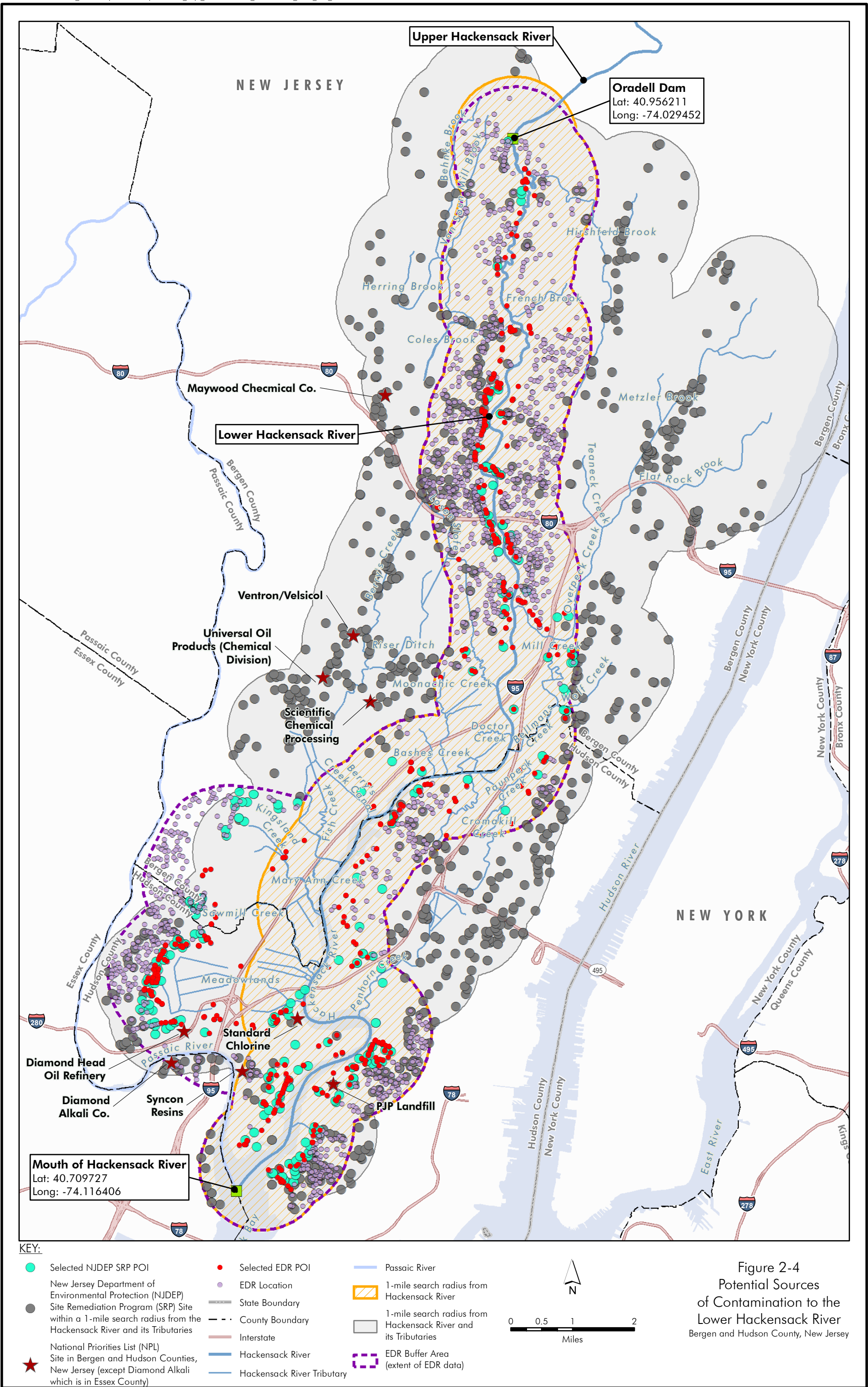
Figure 2-1  
Hackensack River  
Location Map  
Bergen and Hudson County, New Jersey

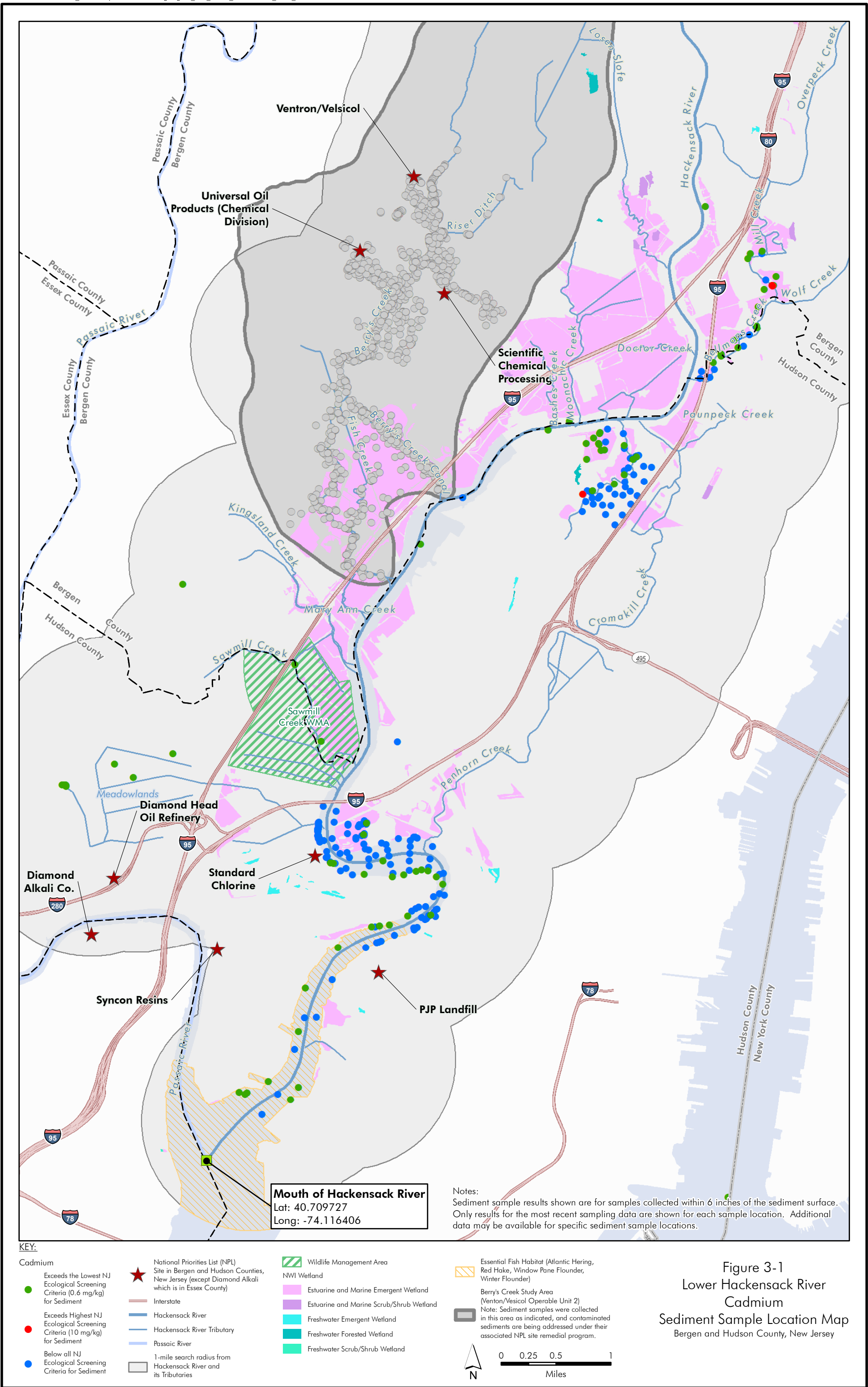




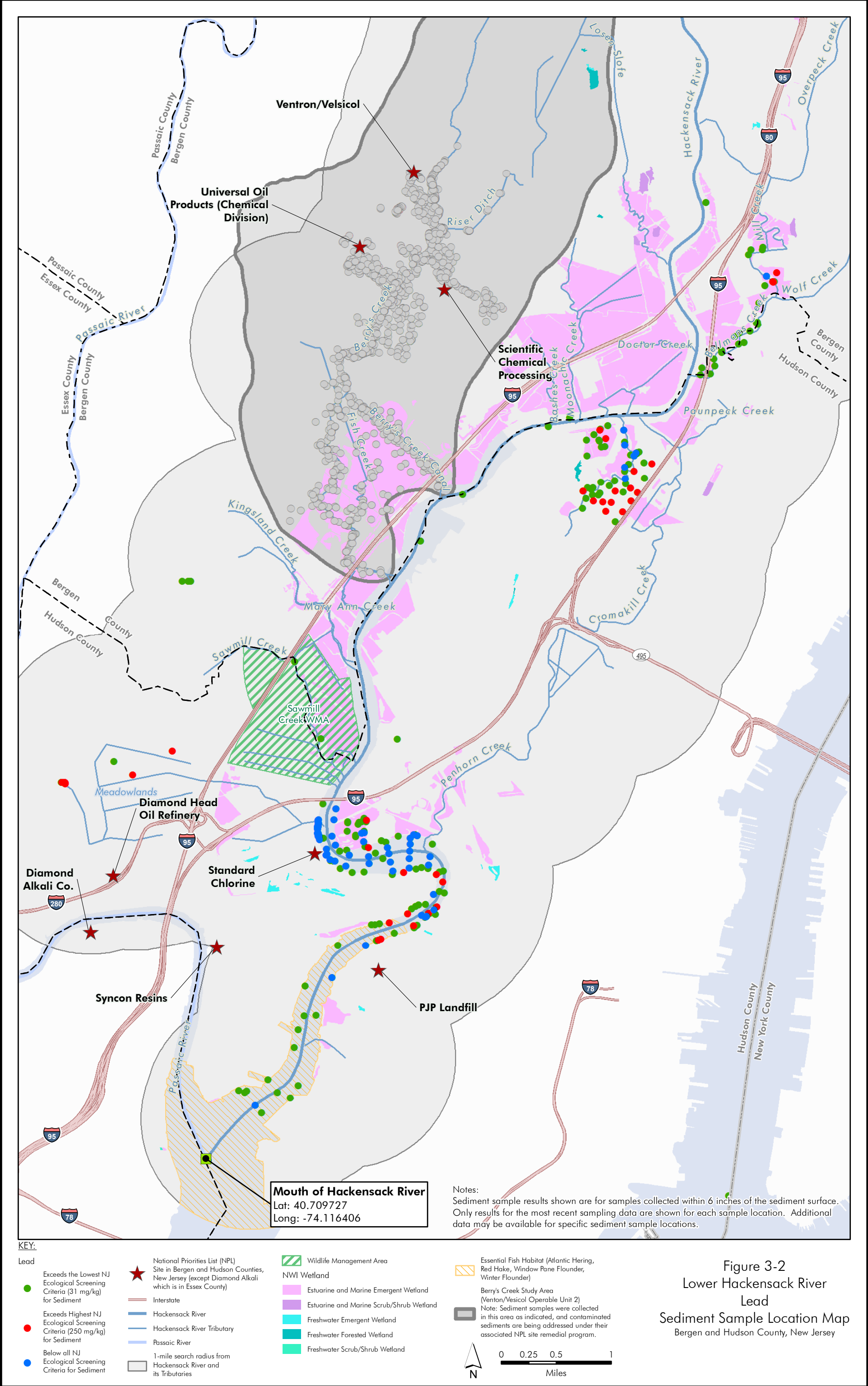


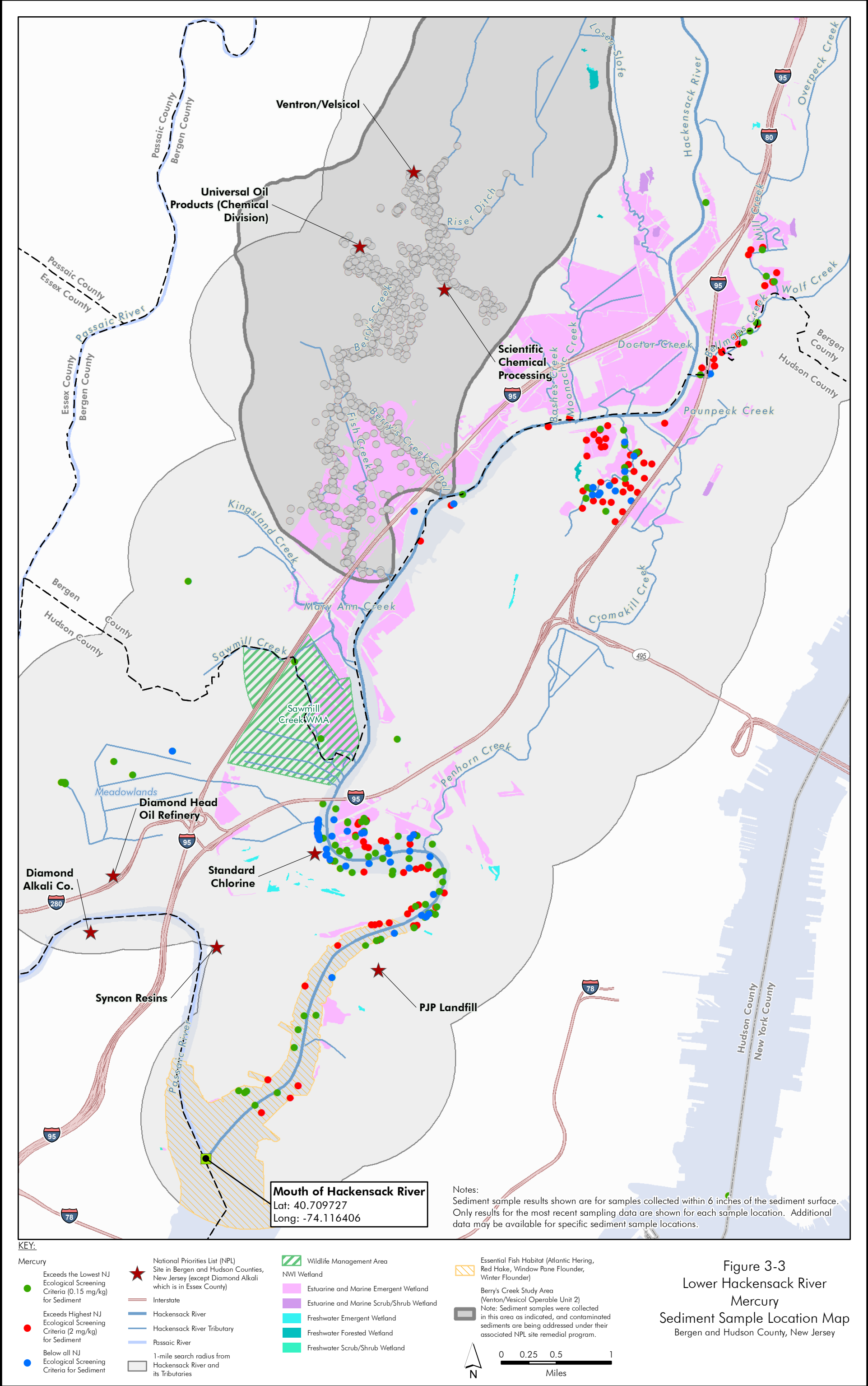




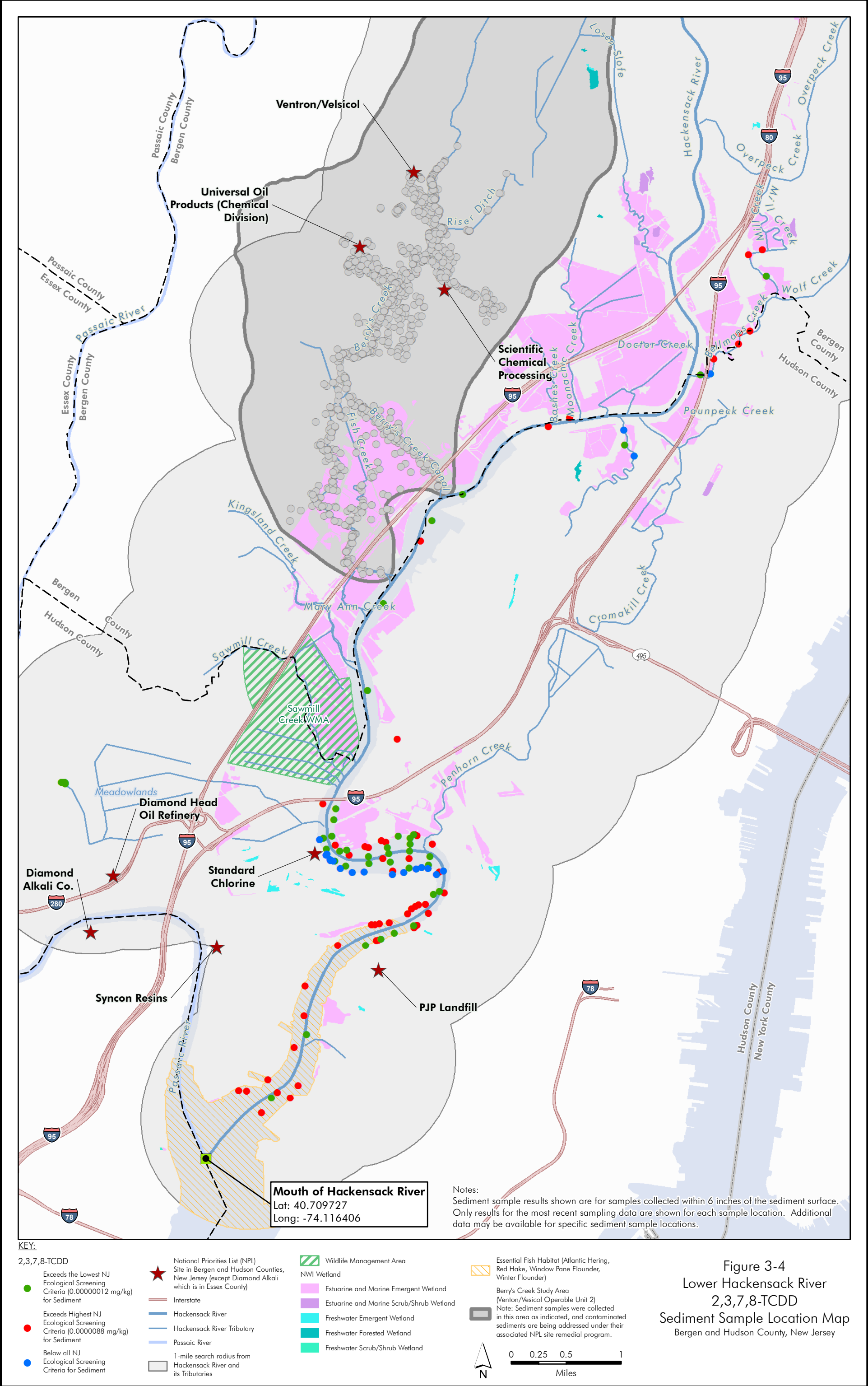


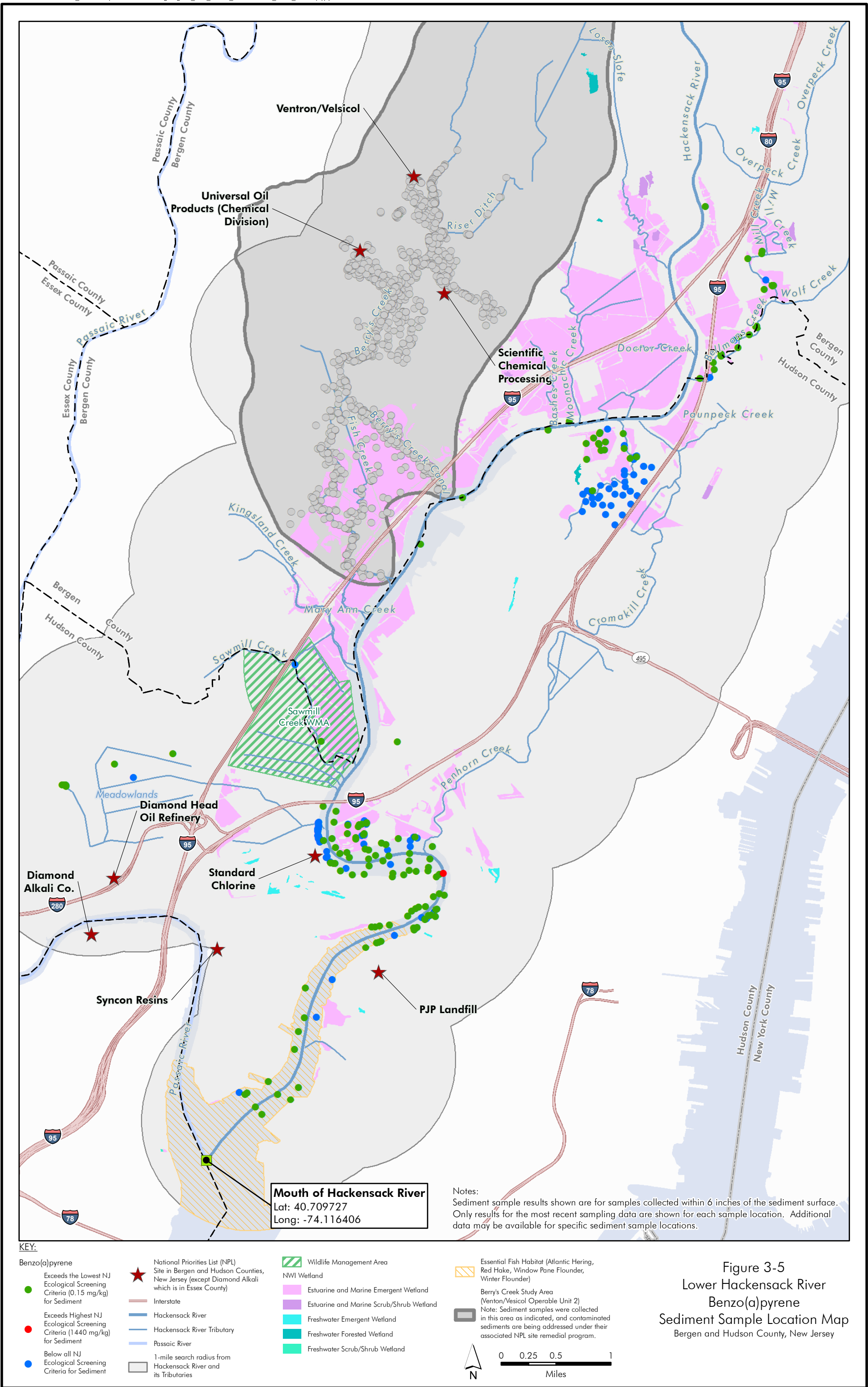














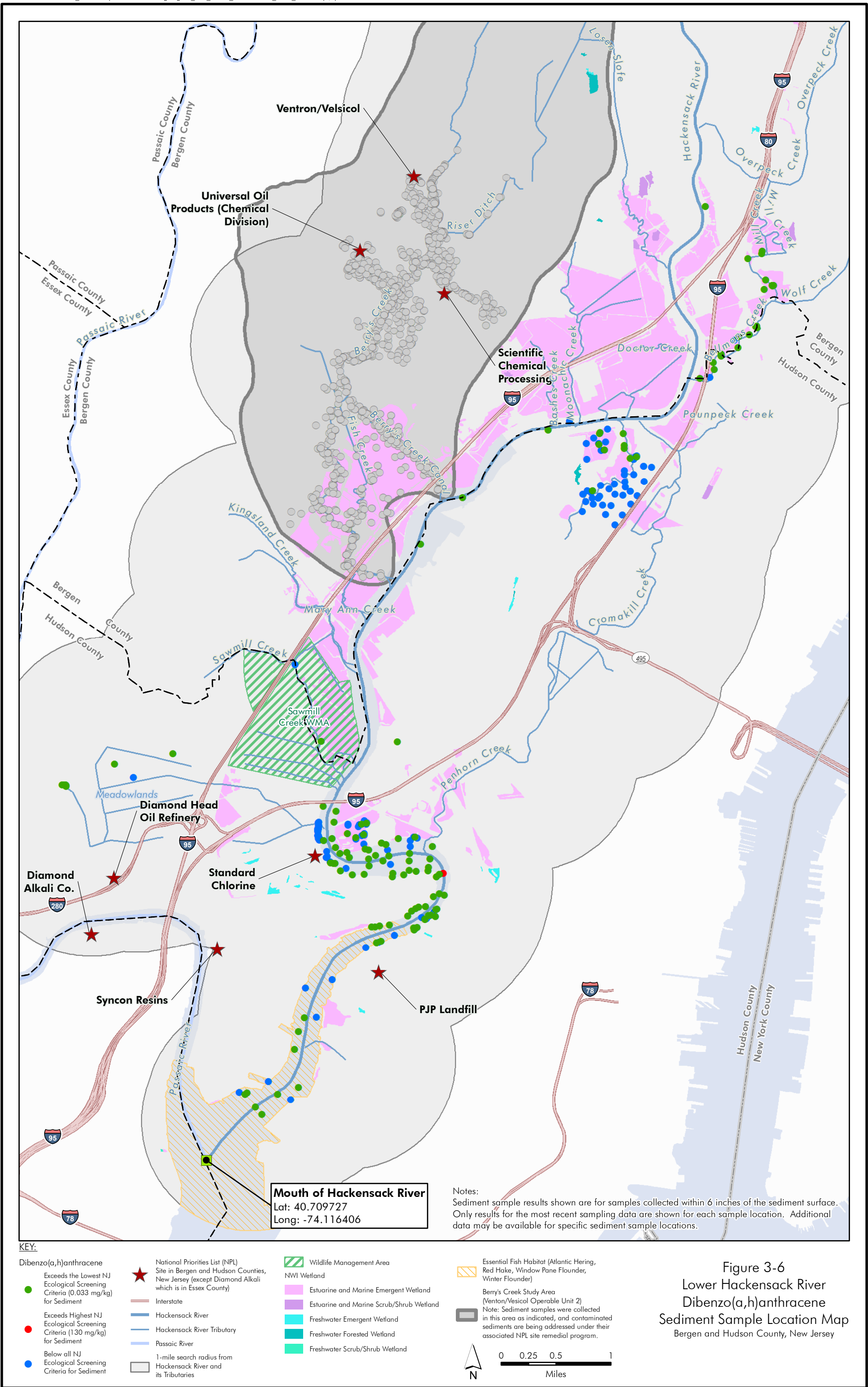
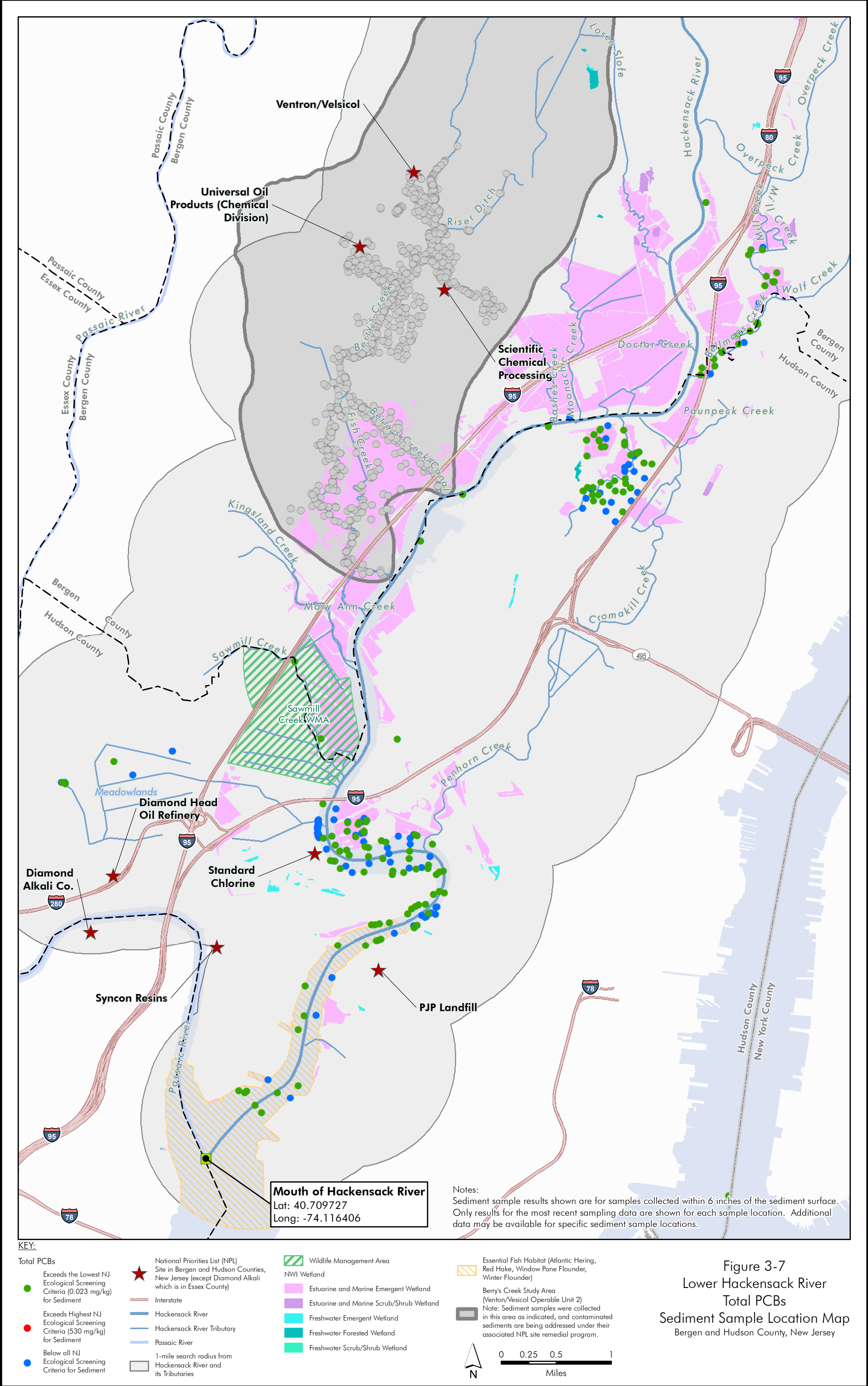
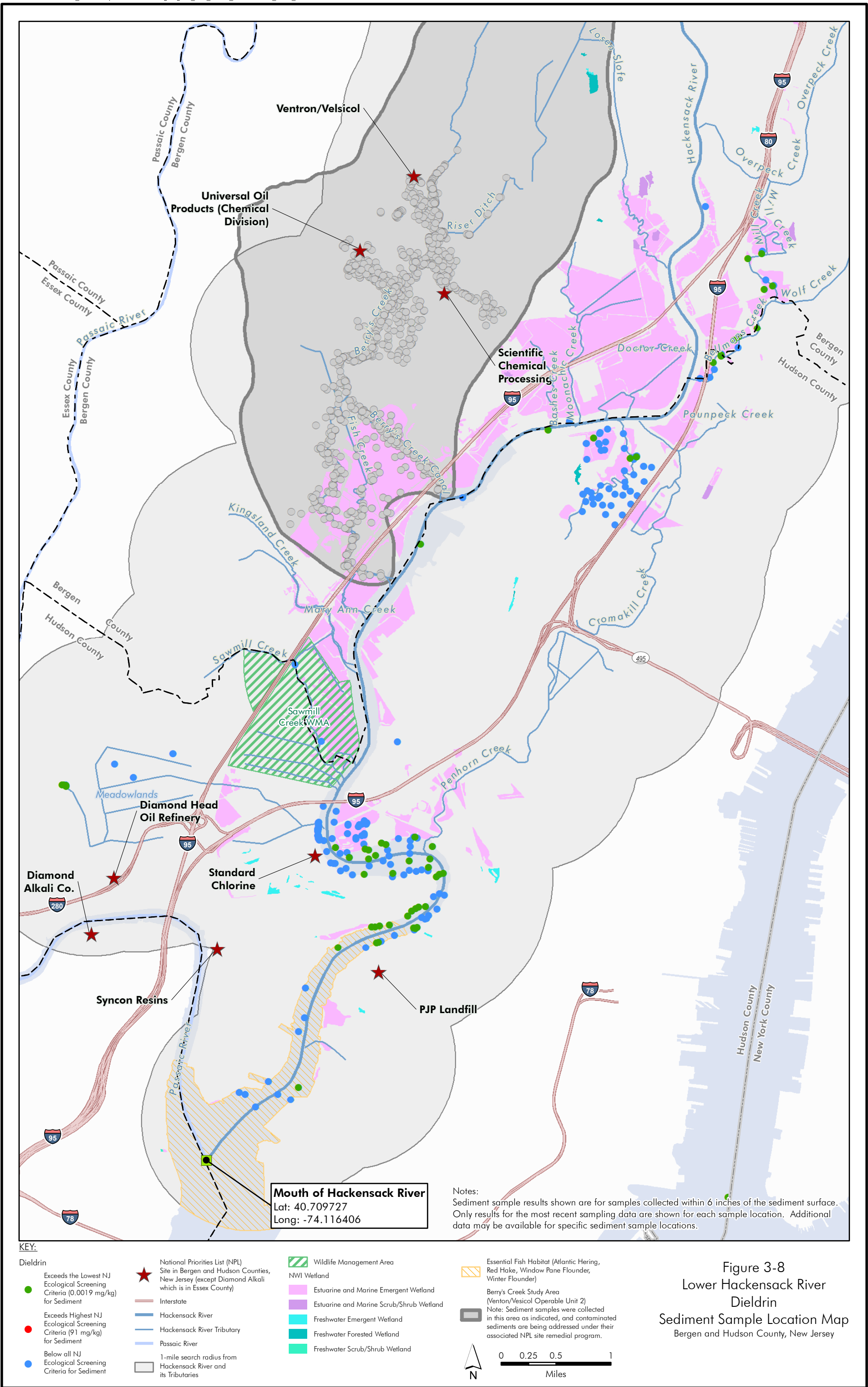
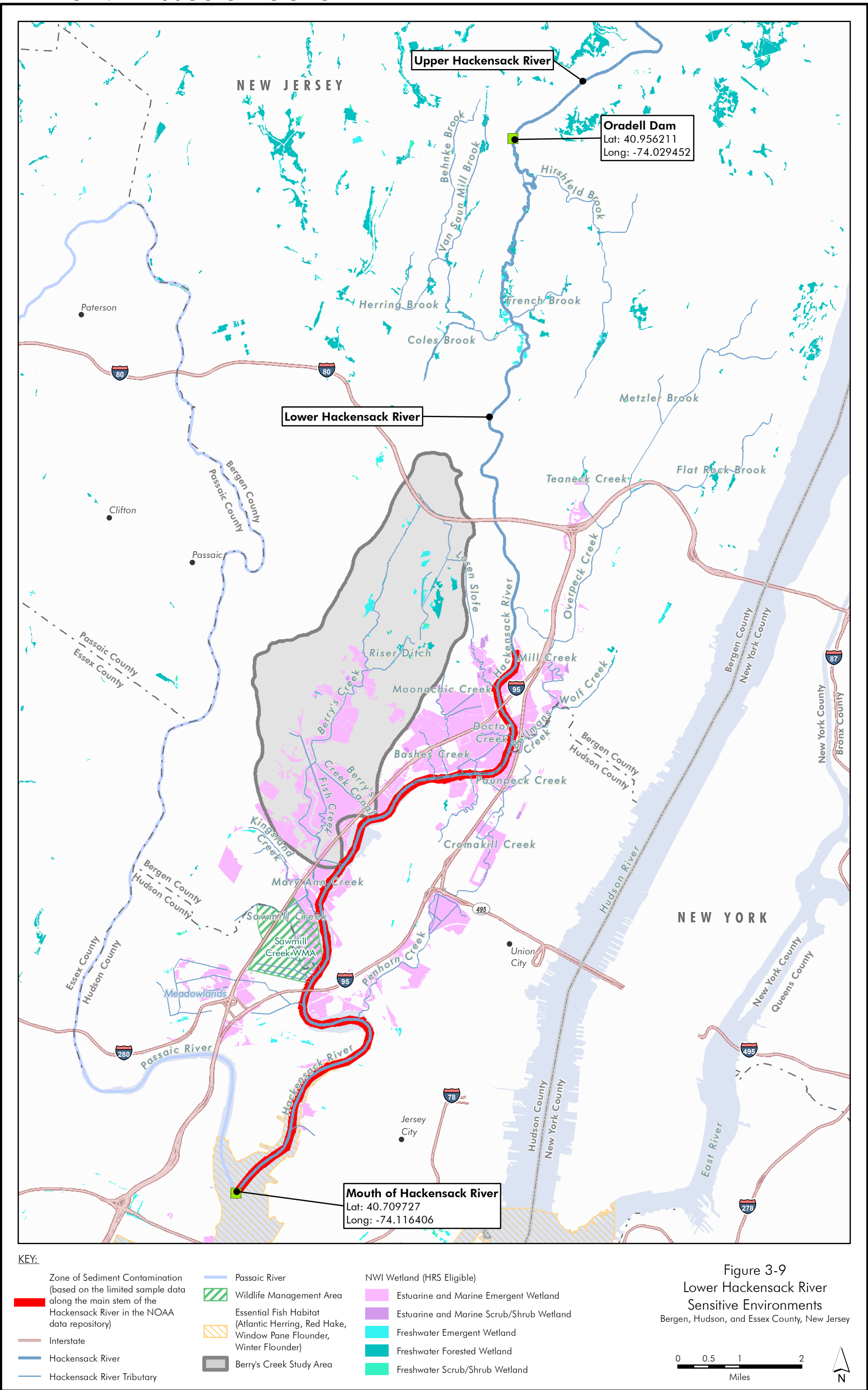


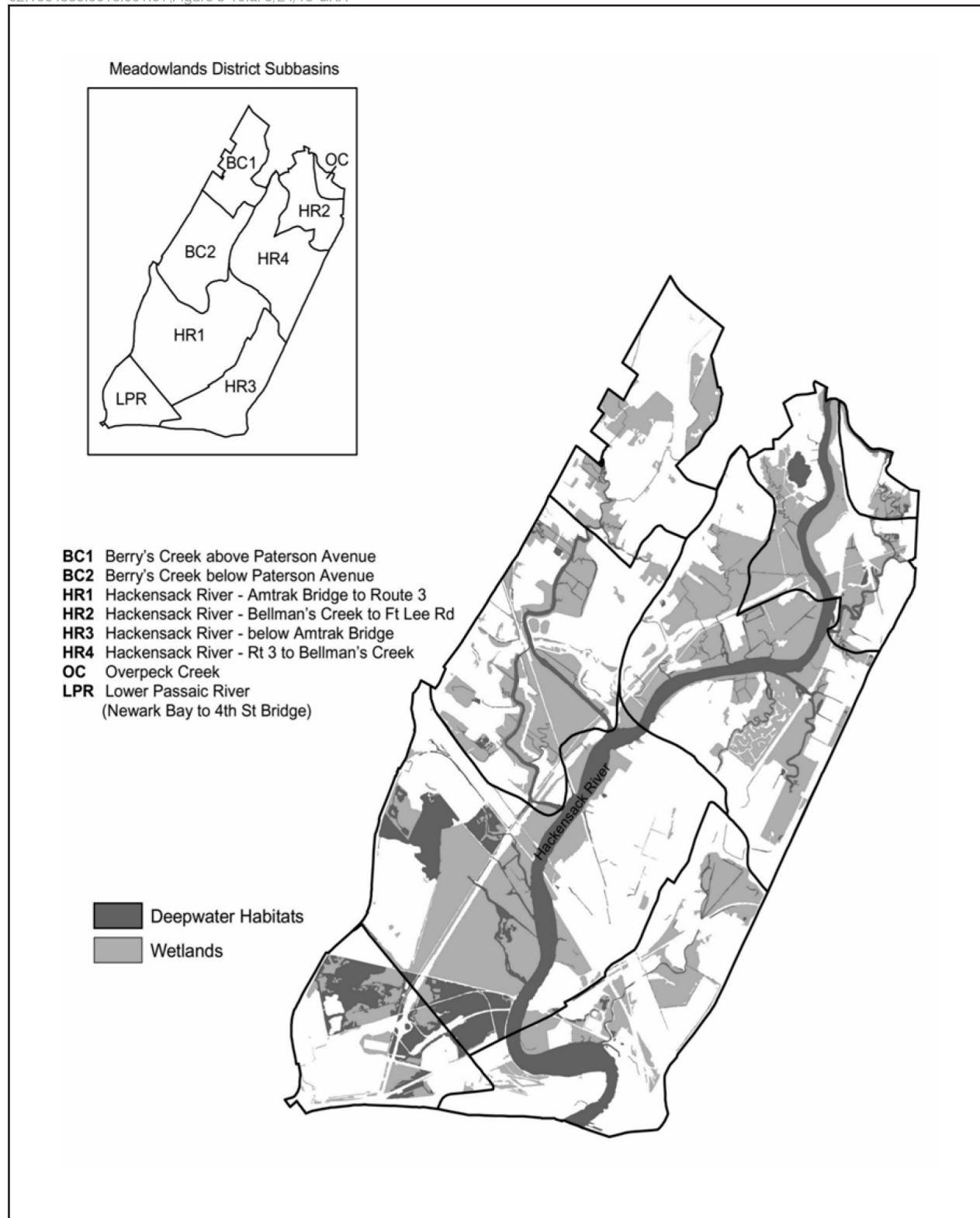
Figure 3-6  
Lower Hackensack River  
Dibenzo(a,h)anthracene  
Sediment Sample Location Map  
Bergen and Hudson County, New Jersey











SOURCE: The Hackensack Meadowlands District: Wetland Inventory and Remotely-sensed Assessment of "Natural Habitat" Integrity  
 U.S. Fish and Wildlife Service National Wetlands Inventory Program, Ecological Services, Northeast Region, Hadley, MA, May 2005.

**Figure 3-10 The Meadowlands and its Subbasins**

# A

## EDR Record Search

This appendix is provided on the enclosed CD (see back pocket).



# B

## Photographic Documentation

This appendix is provided on the enclosed CD (see back pocket).

# C

## **NOAA Data**

This appendix is provided on the enclosed CD (see back pocket).