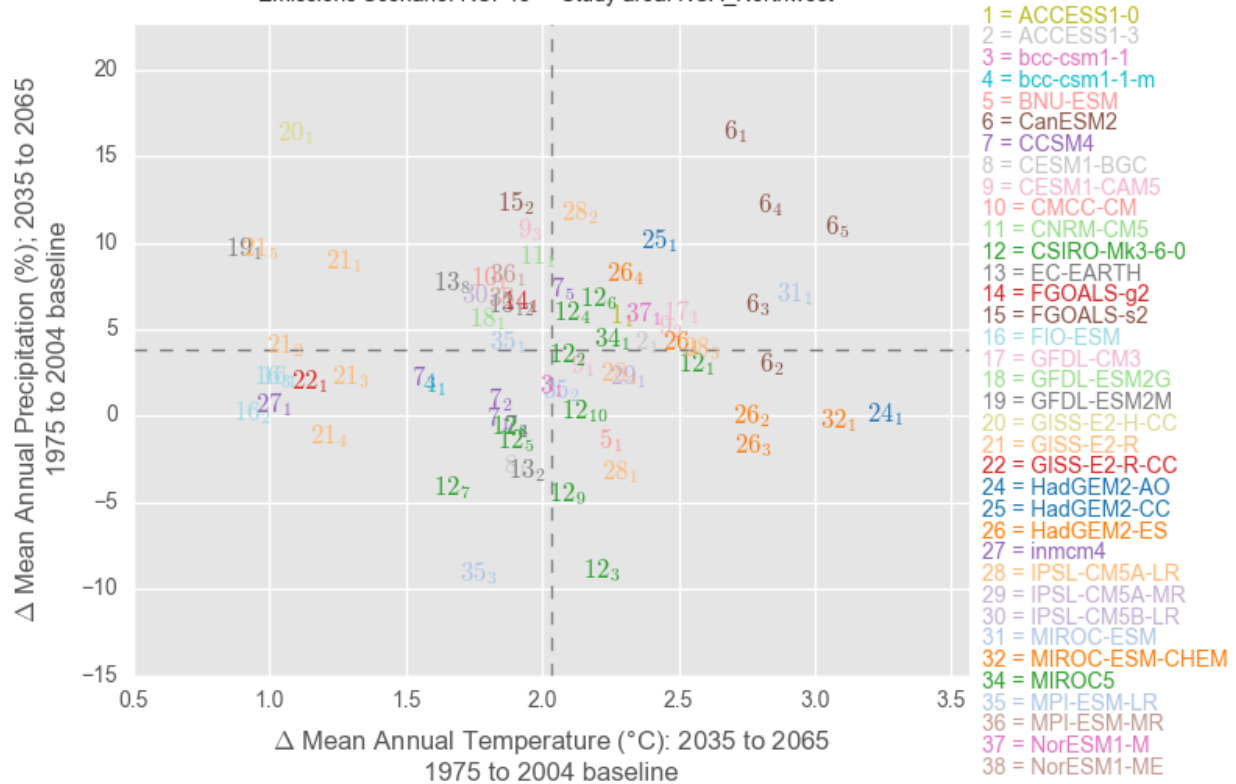


**SCATTER PLOTS OF PROJECTED MID-CENTURY CLIMATE CHANGE (ANNUAL AND SEASONAL) BASED ON
71 REALIZATIONS AVERAGED ACROSS THE NORTHWEST U.S.**

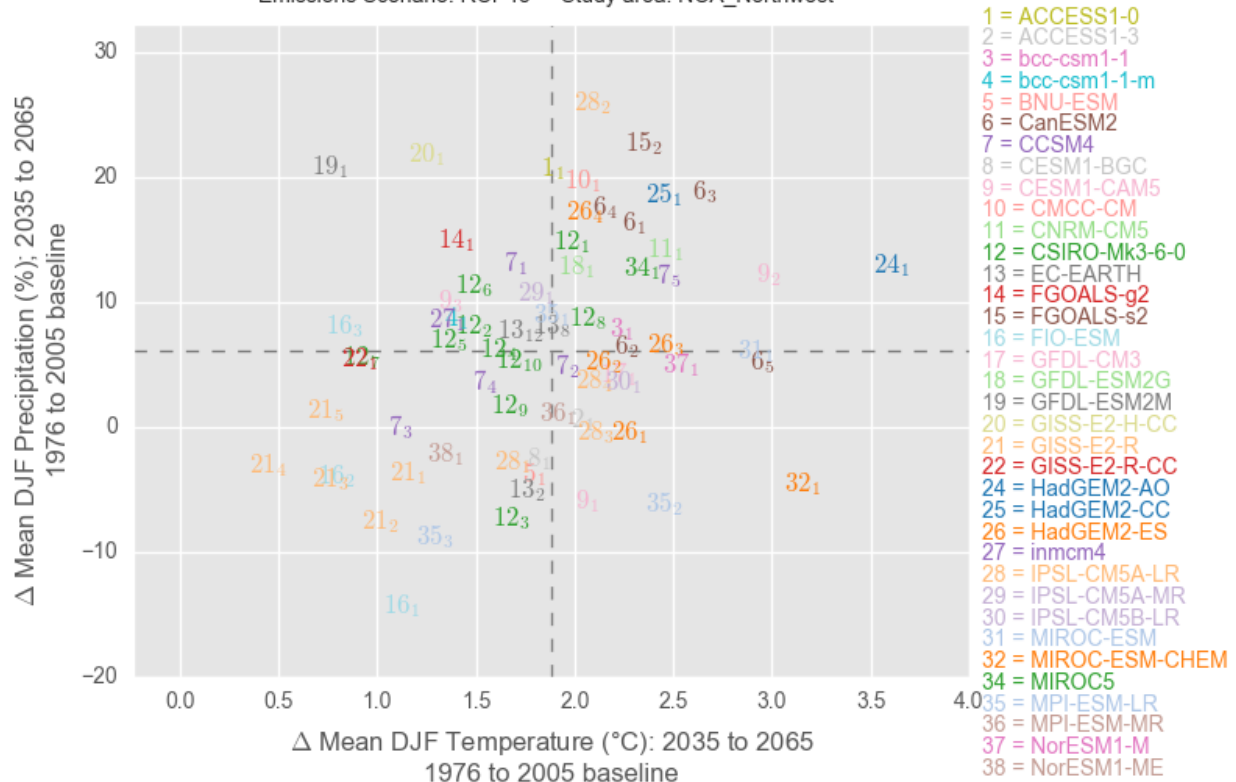
71 realizations of climate change from BCSD-CMIP5

Emissions Scenario: RCP45 Study area: NCA_Northwest



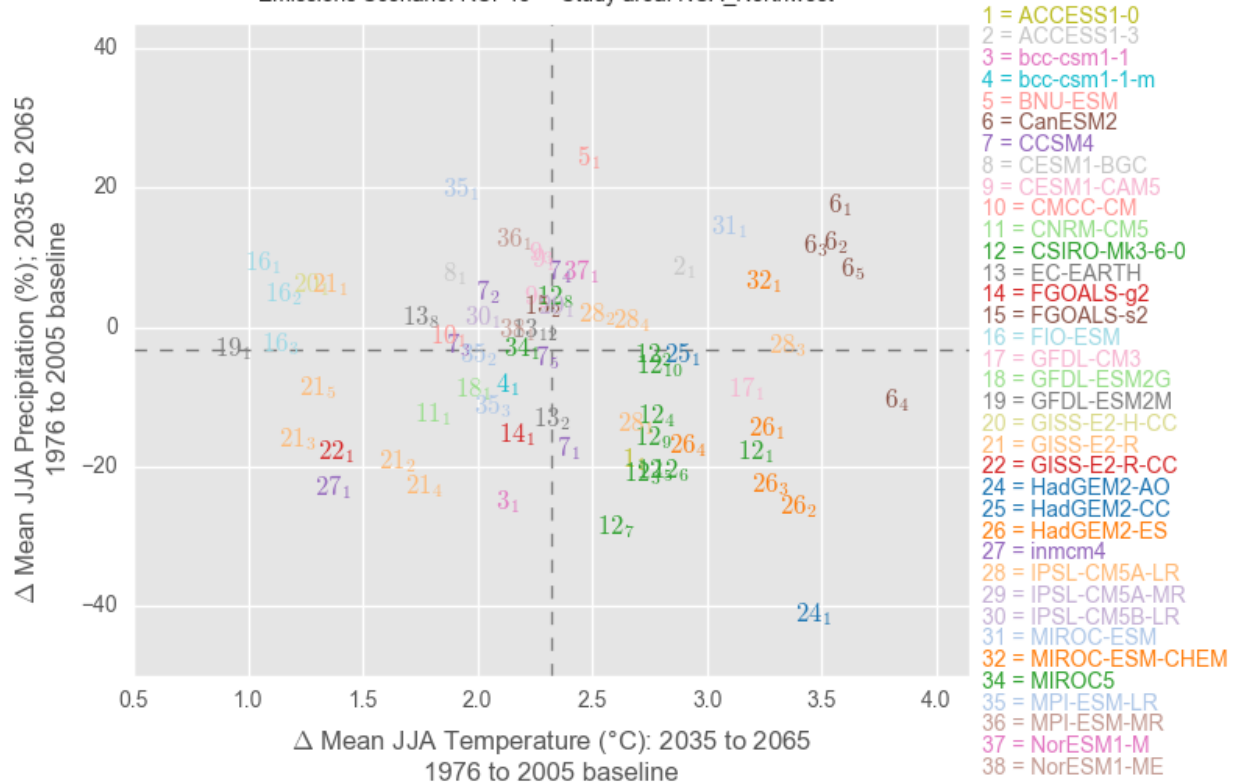
71 realizations of climate change from BCSD-CMIP5

Emissions Scenario: RCP45 Study area: NCA_Northwest



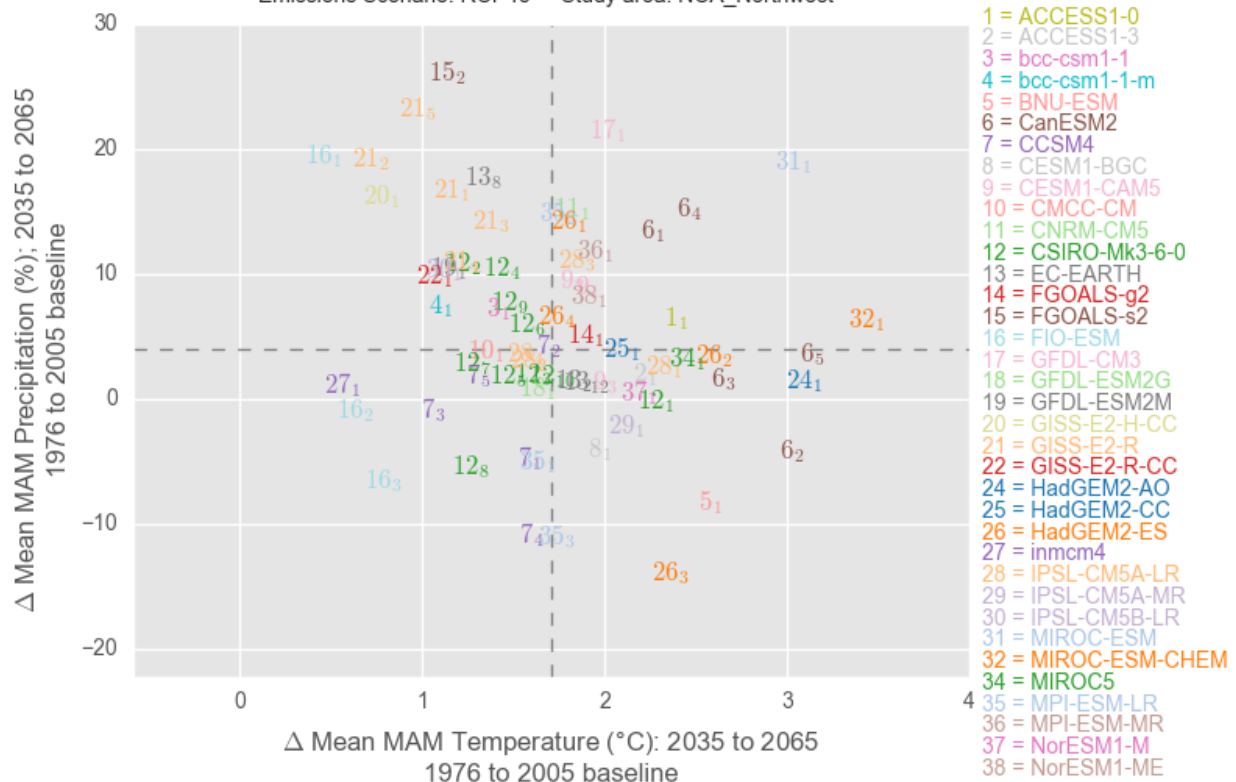
71 realizations of climate change from BCSD-CMIP5

Emissions Scenario: RCP45 Study area: NCA_Northwest



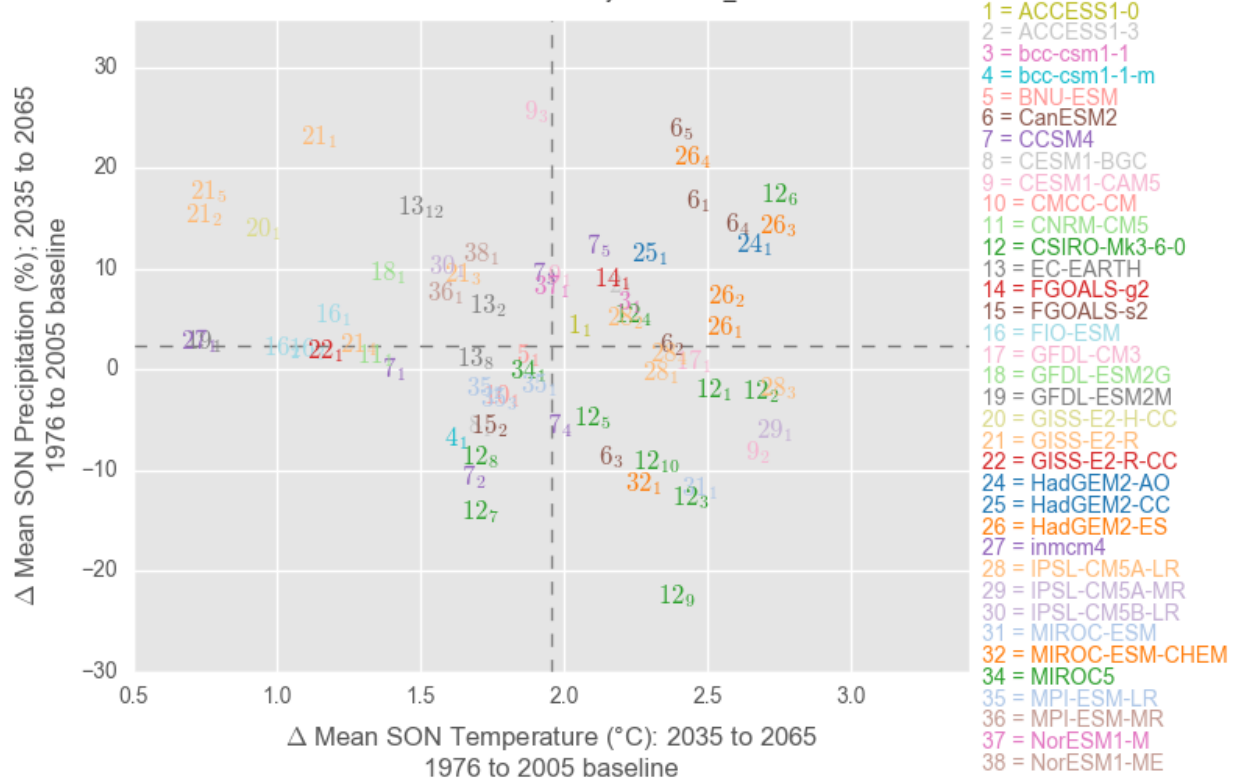
71 realizations of climate change from BCSD-CMIP5

Emissions Scenario: RCP45 Study area: NCA_Northwest



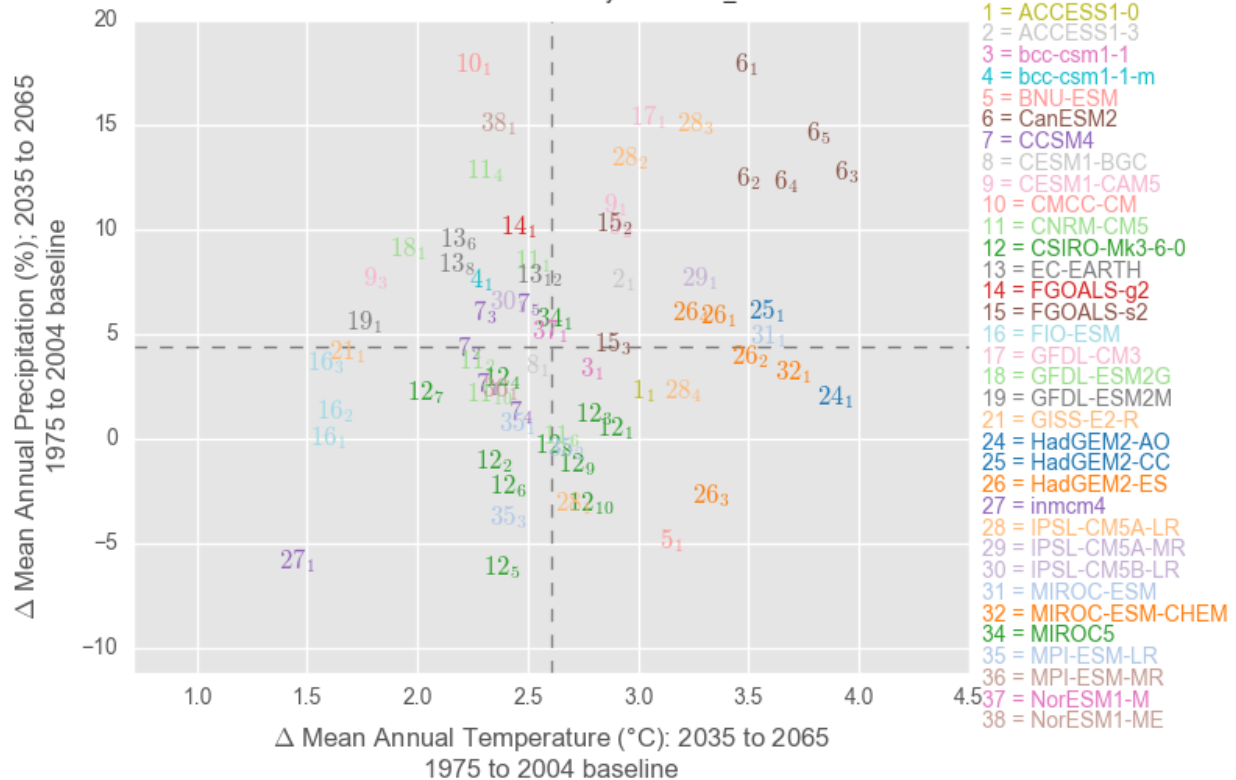
71 realizations of climate change from BCSD-CMIP5

Emissions Scenario: RCP45 Study area: NCA_Northwest



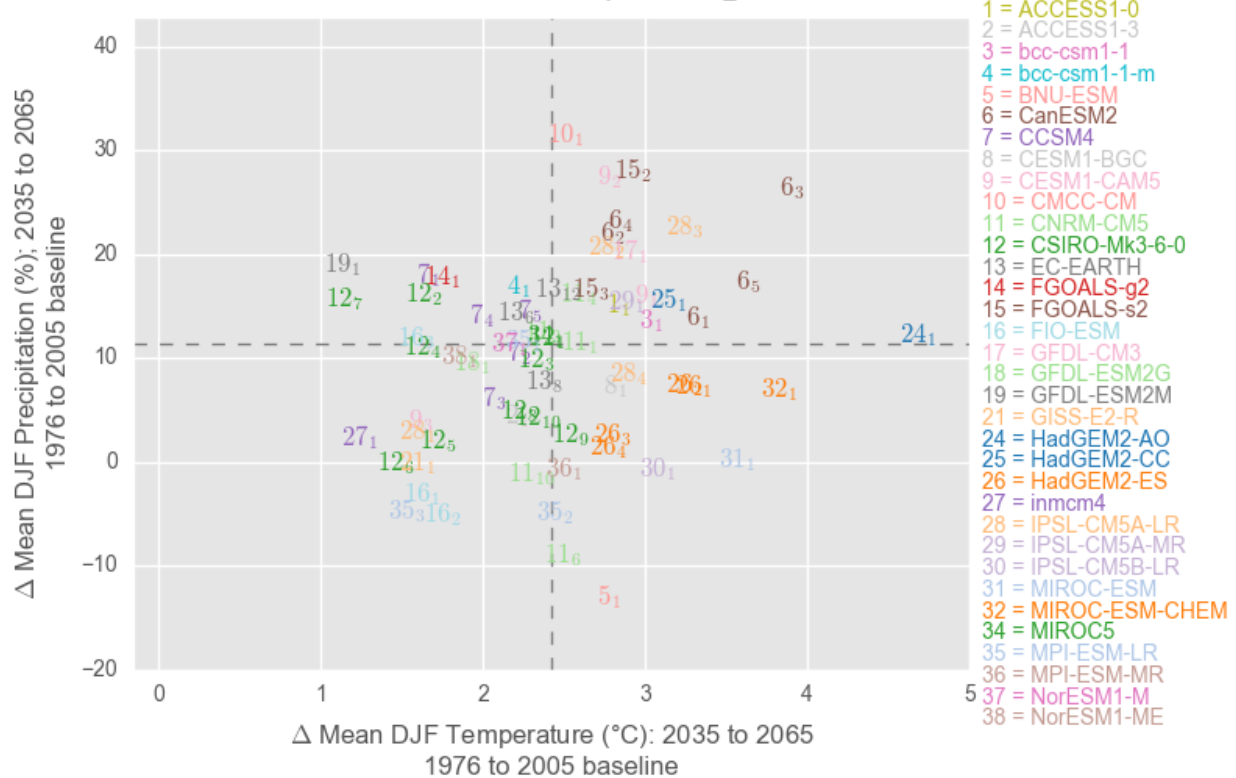
70 realizations of climate change from BCSD-CMIP5

Emissions Scenario: RCP85 Study area: NCA_Northwest



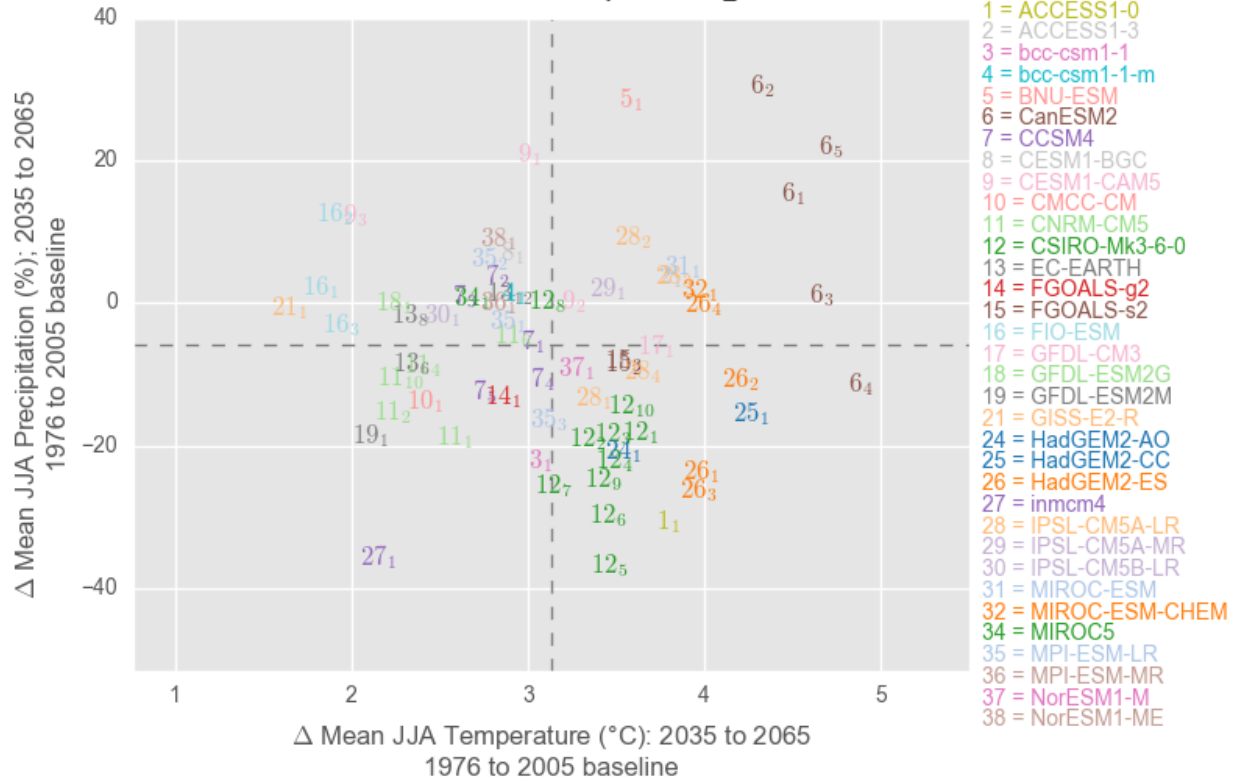
70 realizations of climate change from BCSD-CMIP5

Emissions Scenario: RCP85 Study area: NCA_Northwest



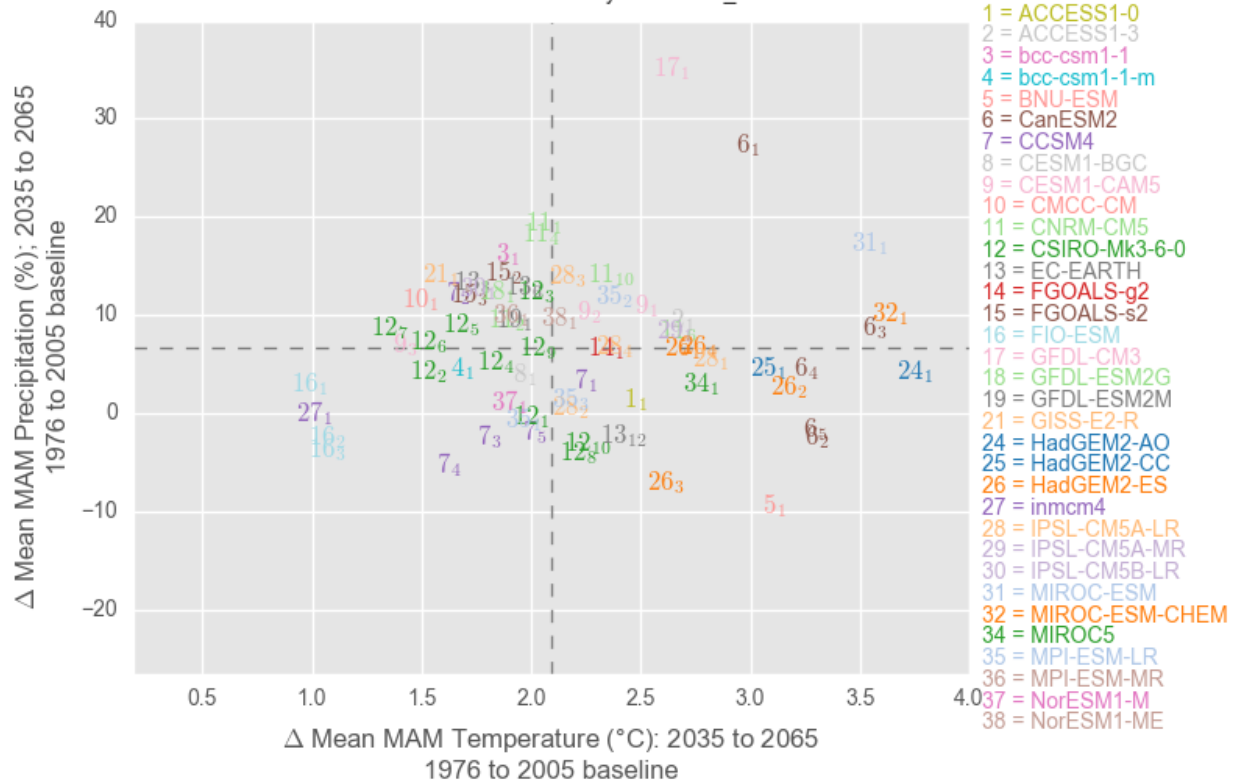
70 realizations of climate change from BCSD-CMIP5

Emissions Scenario: RCP85 Study area: NCA_Northwest



70 realizations of climate change from BCSD-CMIP5

Emissions Scenario: RCP85 Study area: NCA_Northwest



70 realizations of climate change from BCSD-CMIP5

Emissions Scenario: RCP85 Study area: NCA_Northwest

