WAYNE DISPOSAL, INC. SITE NO. 2
MASTER CELL VI-F&G

VAN BUREN TOWNSHIP, WAYNE COUNTY, MICHIGAN

NTH PROJECT NO. 13-060921-03

CTI PROJECT NO. 1188070010

FEBRUARY 2011
REVISED: SEPTEMBER 2011
REVISED: MAY 2018

OWNER:
Wayne Disposal, Inc.
49350 N. I-94 Service Drive
Belleville, Michigan 48111

ENGINEER:
NTH Consultants, LTD.
41780 Six Mile Road
Northville, Michigan 48168

CTI and Associates, Inc.
28001 Cabot Drive, Ste. 250
Novi, Michigan 48377

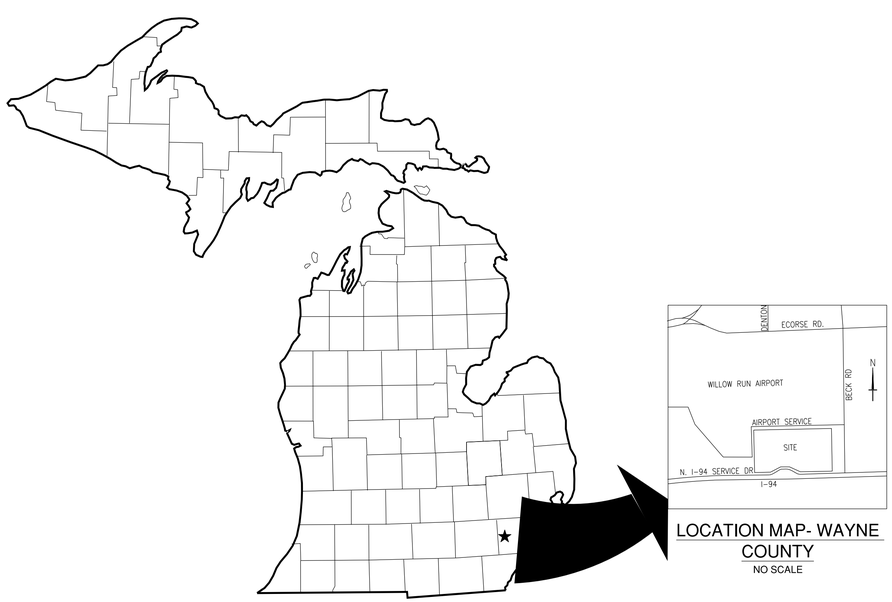

SHEET INDEX

A B A	01	TITLE SHEET
	02	GENERAL SITE PLAN
	03	EXISTING UTILITY PLAN (1 OF 2)
	04	EXISTING UTILITY PLAN (2 OF 2)
A B A	05	CONSTRUCTION PHASING PLAN
A B	06	TOP OF SUBGRADE GRADING PLAN (1 OF 3)
A B	07	TOP OF SUBGRADE GRADING PLAN (2 OF 3)
A B	08	TOP OF SUBGRADE GRADING PLAN (3 OF 3)
A B A	09	TOP OF SECONDARY LINER GRADING PLAN (1 OF 3)
A B A	10	TOP OF SECONDARY LINER GRADING PLAN (2 OF 3)
A B	11	TOP OF SECONDARY LINER GRADING PLAN (3 OF 3)
A B A	12	TOP OF PRIMARY LINER GRADING PLAN (1 OF 3)
A B A	13	TOP OF PRIMARY LINER GRADING PLAN (2 OF 3)
A B	14	TOP OF PRIMARY LINER GRADING PLAN (3 OF 3)
A	15	LEACHATE MANAGEMENT PLAN
A	16	FINAL COVER GRADING PLAN (1 OF 2)
A A	17	FINAL COVER GRADING PLAN (2 OF 2)
	18	STORMWATER MANAGEMENT AND SEDIMENTATION PLAN (1 OF 2)
	19	STORMWATER MANAGEMENT AND SEDIMENTATION PLAN (2 OF 2)
A B A	20	CROSS SECTIONS (1 OF 3)
A	20A	CROSS SECTIONS (2 OF 3)
A	21	CROSS SECTIONS (3 OF 3)
A B	22	LINER SYSTEM DETAILS
A A	22A	LINER SYSTEM DETAILS
A A	22B	LINER SYSTEM DETAILS
B	23	LEACHATE COLLECTION SYSTEM DETAILS
	24	FINAL COVER DETAILS
	25	STORM WATER MANAGEMENT SYSTEM DETAILS
	26	TRANSFER BOX DETAILS (1 OF 2)
	27	TRANSFER BOX DETAILS (2 OF 2)
	28-31	TOPOGRAPHICAL SURVEY BY MIDWESTERN CONSULTING LLC.
A	32	CONCEPTUAL GAS VENTING SYSTEM

NTH Consultants, Ltd.
Infrastructure Engineering and Environmental Services

Northville, MI	248.553.6300
Detroit, MI	313.237.3900
Lansing, MI	517.484.6900
Grand Rapids, MI	616.957.3690
Exton, PA	610.524.2300
Lehigh Valley, PA	484.893.1440
Cleveland, OH	216.334.4040
Indianapolis, IN	317.735.7649

CTI and Associates, Inc.
28001 Cabot Drive, Ste. 250
Novi, Michigan 48377
248.486.5100
www.cticompanies.com

REVISIONS

REV	DESCRIPTION	DATE	BY
A	PHASING DESIGNATIONS	6/10/11	DRL
B	PER MDEQ COMMENTS	9/23/11	DRL
C	SUBCELLS C2 AND C3 REVISIONS	5/02/18	XZ
D	REV. BASED ON MDEQ'S COMMENTS	5/08/18	XZ

PROJECT NAME:
MASTER CELL VI F&G

PROJECT LOCATION:
WAYNE DISPOSAL, INC.
SITE NO. 2
BELLEVILLE, MICHIGAN

NTH PROJECT NO.: 13-060921-03	CAD FILE NAME: 13060921-03-CV
DESIGNED BY: XZ	INCEP DATE: 05/02/18
DRAWN BY: PAA	DRAWING SCALE: NONE
CHECKED BY: TYS	SUBMITTED DATE: 05/02/18

SHEET TITLE:
TITLE SHEET

SHEET REFERENCE NUMBER:
01

001 WLF COV 042318.dgn 5/15/2018 9:07:45 PM C:\Users\pabi\Documents\EIL 2014 PROJECTS\CTI\WAYNE LF CELLS CONST PLANS\001 WLF COV 042318.dgn

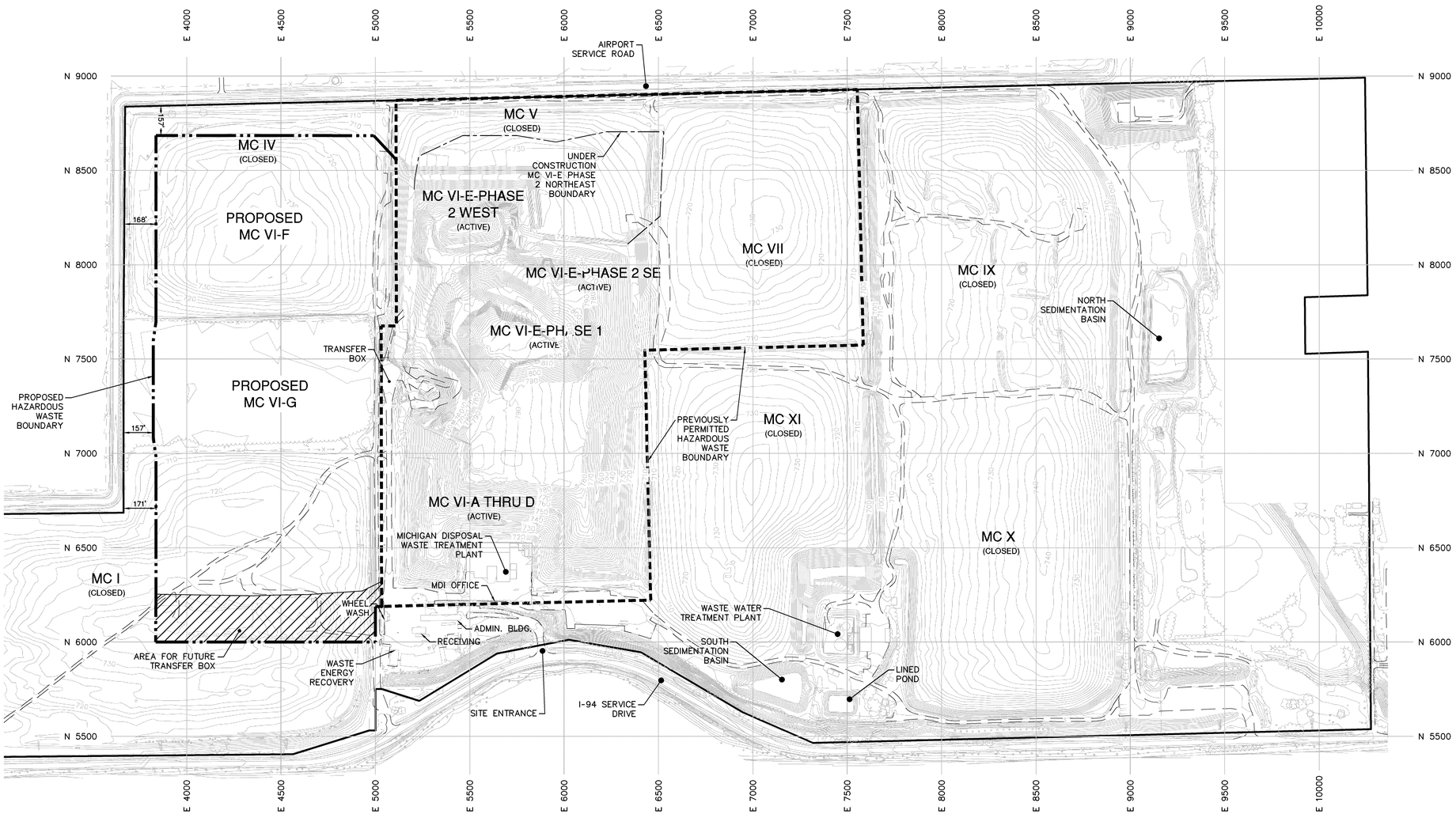

NOTE:

THE BASE MAP WAS CREATED USING AN AERIAL SURVEY TAKEN IN 2001 BY AIR-LAND SURVEY AND PROVIDED BY WDI, A SURVEY BY MCLLC IN OCTOBER 2007, AND A GROUND SURVEY BY WDI IN OCTOBER 2008.

N

0 150' 300' 600'
SCALE

LEGEND

- 710 — EXISTING CONTOUR (2 FT INTERVAL)
- PREVIOUSLY PERMITTED HAZARDOUS WASTE BOUNDARY
- EXISTING SITE ROAD
- PROPERTY BOUNDARY
- PROPOSED HAZARDOUS WASTE BOUNDARY

NTH Consultants, Ltd.
Infrastructure Engineering and Environmental Services

Northville, MI	248.553.6300
Detroit, MI	313.237.3900
Lansing, MI	517.484.6900
Grand Rapids, MI	616.957.3690
Exton, PA	610.524.2300
Lehigh Valley, PA	484.893.1440
Cleveland, OH	216.334.4040
Indianapolis, IN	317.735.7649

REVISIONS

REV	DESCRIPTION	DATE	BY

PROJECT NAME:
MASTER CELL VI F&G

PROJECT LOCATION:
WAYNE DISPOSAL, INC.
SITE NO. 2
BELLEVILLE, MICHIGAN

NTH PROJECT NO.: 13-060921-03	CAD FILE NAME: GENERAL SITE PLAN
DESIGNED BY: JHL	INCEP DATE: 11/12/08
DRAWN BY: DRL	DRAWING SCALE: AS SHOWN
CHECKED BY: ISS	SUBMITTED DATE: 9/23/11

SHEET TITLE:
GENERAL SITE PLAN

SHEET REFERENCE NUMBER:
02

J:\13\1306921\production sets\Civil\6f-g permit drawings\GENERAL SITE PLAN.dwg Plotted: 2/6/2012 11:43 AM by Caulton

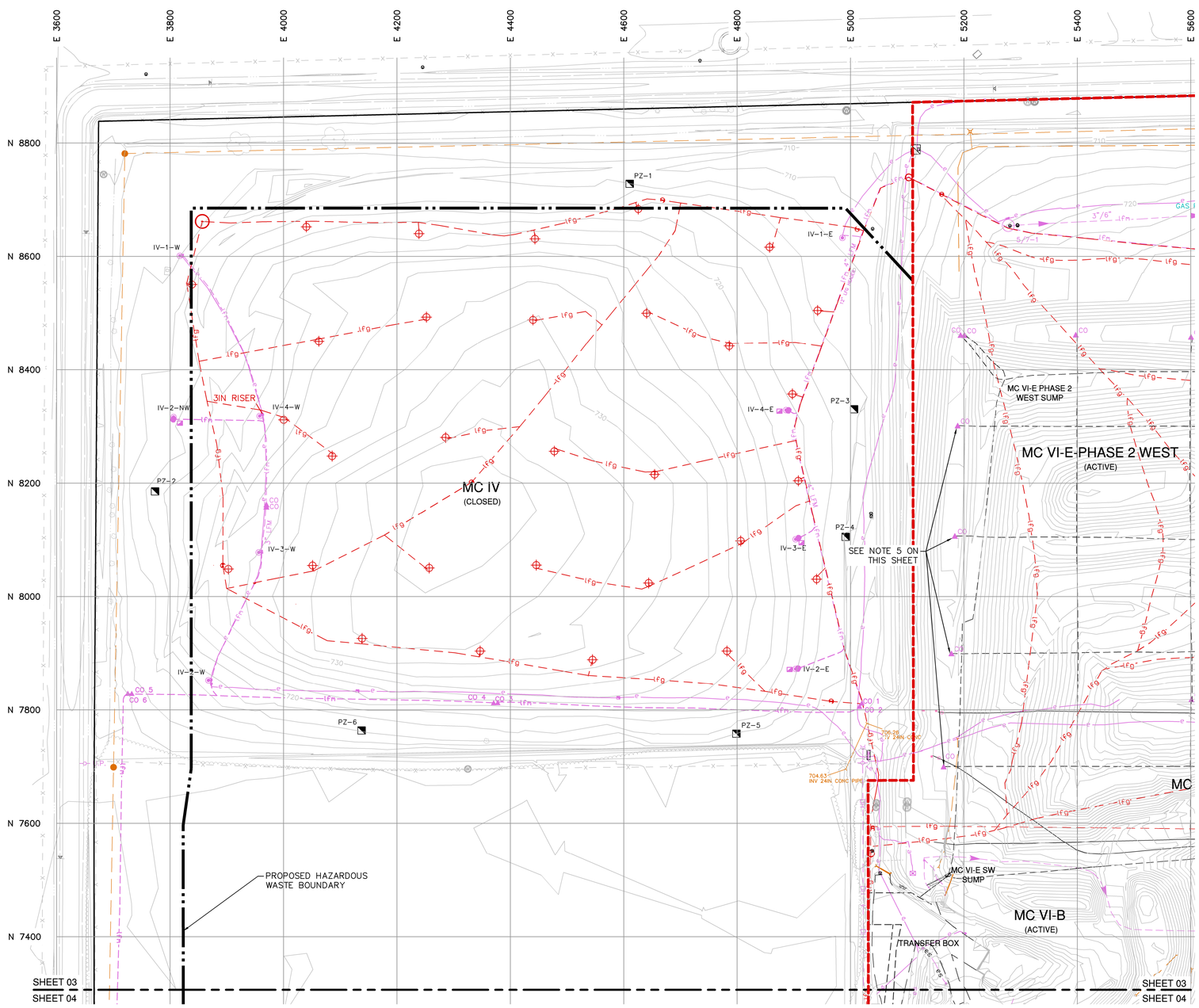

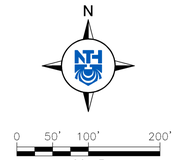

LEGEND

- EXISTING CONTOUR (2 FT INTERVAL)
- PROPERTY BOUNDARY
- LEACHATE FORCEMAIN
- STORM WATER COLLECTION SYSTEM
- CULVERT
- LANDFILL GAS PIPE
- PERIMETER EDGE DRAIN
- BURIED ELECTRICAL LINE
- SURFACE ELECTRICAL LINE
- OVERHEAD ELECTRICAL LINE
- LEACHATE COLLECTION LINE
- PROPOSED HAZARDOUS WASTE BOUNDARY
- HAZARDOUS WASTE BOUNDARY
- CLEANOUT
- LANDFILL GAS WELL
- LANDFILL GAS HEADER VALVE
- LANDFILL GAS CONDENSATE TRAP
- GAS VENT
- PIEZOMETER
- LEACHATE EXTRACTION WELL
- LEACHATE RISER
- ELECTRICAL UTILITY BOX
- UTILITY POLE
- MONITORING WELL
- TREE
- VEGETATION
- FENCE
- AIR MONITOR STATION

NOTES:

1. THE BASE MAP WAS CREATED USING AN AERIAL SURVEY TAKEN IN 2001 BY AIR-LAND SURVEY AND PROVIDED BY WDI, A SURVEY BY MCLLC IN OCTOBER 2007, AND A GROUND SURVEY BY WDI IN OCTOBER 2008.
2. THE UTILITY BASE MAP WAS PROVIDED BY MCLLC.
3. EXISTING UTILITIES (SUCH AS PIEZOMETERS, WELLS, GAS PIPING, LEACHATE FORCEMAIN, ELECTRICAL LINES, AND CLEANOUTS, ETC.) LOCATED INSIDE THE HAZARDOUS WASTE BOUNDARY ARE TO BE ABANDONED DURING CONSTRUCTION UNLESS MARKED TO REMAIN.
4. REFER TO CTI & ASSOCIATES DRAWING IN APPENDIX K OF THE BASIS OF DESIGN REPORT FOR MC I AND MC IV PROPOSED GAS MANAGEMENT SYSTEM.
5. IF CLEANOUTS ARE TO BE ABANDONED, CUT CLEANOUT FLUSH WITH SURFACE AND FUSION WELD HDPE END CAP TO END.

NTH Consultants, Ltd.
Infrastructure Engineering and Environmental Services

Northville, MI	248.553.6300
Detroit, MI	313.237.3900
Lansing, MI	517.484.6900
Grand Rapids, MI	616.957.3690
Exton, PA	610.524.2300
Lehigh Valley, PA	484.893.1440
Cleveland, OH	216.334.4040
Indianapolis, IN	317.735.7649

REVISIONS

REV	DESCRIPTION	DATE	BY

PROJECT NAME:
MASTER CELL VI F&G

PROJECT LOCATION:
WAYNE DISPOSAL, INC.
SITE NO. 2
BELLEVILLE, MICHIGAN

NTH PROJECT NO.: 13-060921-03	CAD FILE NAME: EXISTING UTILITY PLAN (2 OF 2)
DESIGNED BY: DRL	INCEP DATE: 11/12/08
DRAWN BY: DRL	DRAWING SCALE: AS SHOWN
CHECKED BY: RBM	SUBMITTED DATE: 2/28/11

SHEET TITLE:
EXISTING UTILITY PLAN
(1 OF 2)

SHEET REFERENCE NUMBER:
03

J:\13\13060921\Production Sets\Civil\GF-G Permit Drawings\EXISTING UTILITY PLAN (2 OF 2).dwg Plotted: 2/28/2011 4:10 PM by Dlutz

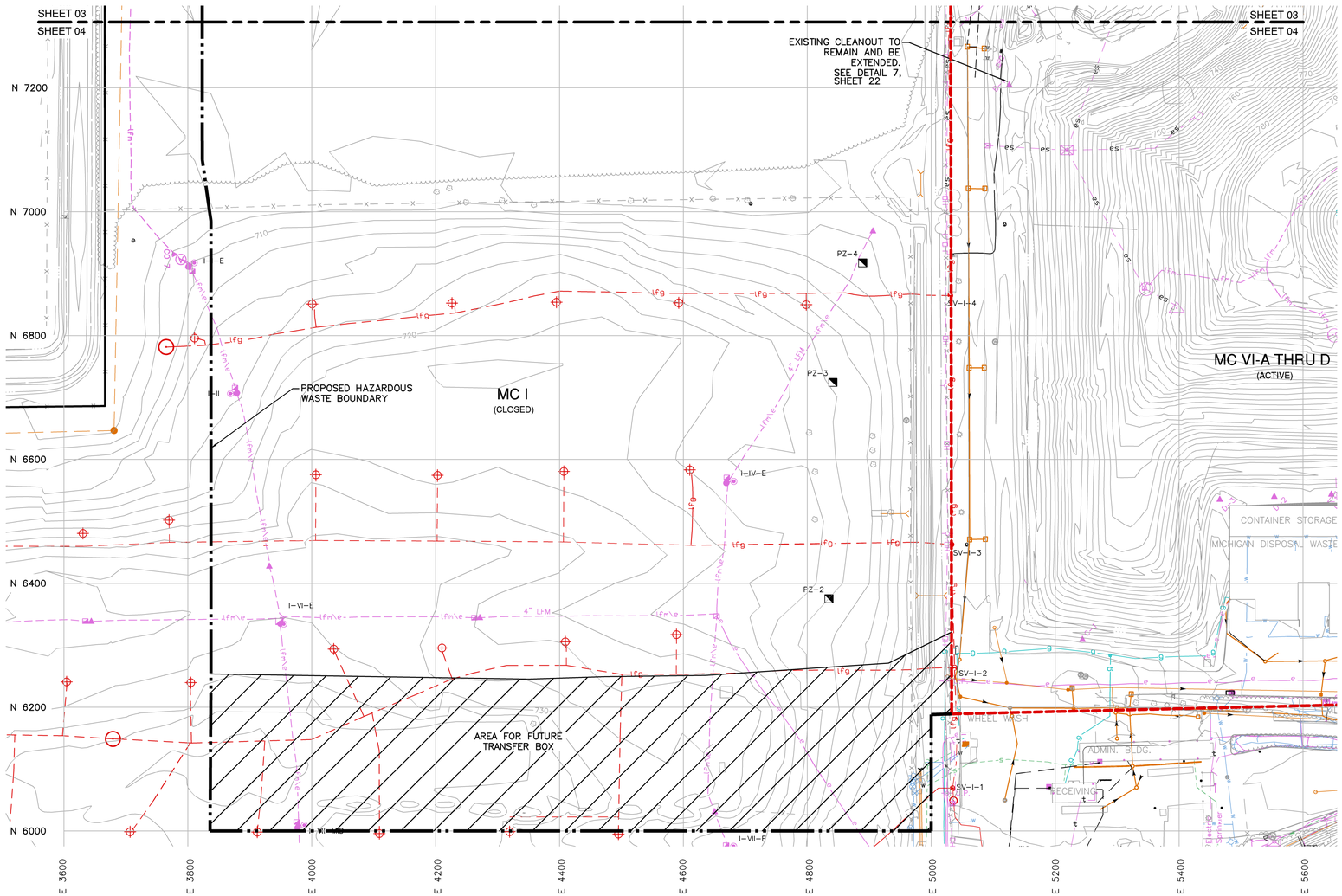

N

0 50' 100' 200'
SCALE

LEGEND

- EXISTING CONTOUR (2 FT INTERVAL)
- PROPERTY BOUNDARY
- LEACHATE FORCEMAIN
- STORM WATER COLLECTION SYSTEM
- CULVERT
- LANDFILL GAS PIPE
- PERIMETER EDGE DRAIN
- BURIED ELECTRICAL LINE
- SURFACE ELECTRICAL LINE
- OVERHEAD ELECTRICAL LINE
- GAS LINE
- WATER LINE
- SANITARY SEWER LINE
- PROPOSED HAZARDOUS WASTE BOUNDARY
- HAZARDOUS WASTE BOUNDARY
- CLEANOUT
- LANDFILL GAS WELL
- LANDFILL GAS HEADER VALVE
- LANDFILL GAS CONDENSATE TRAP
- GAS VENT
- PIEZOMETER
- STORM STRUCTURE
- LEACHATE EXTRACTION WELL
- LEACHATE RISER
- ELECTRICAL UTILITY BOX
- VALVE VAULT
- UTILITY POLE
- MONITORING WELL
- TREE
- VEGETATION
- FENCE

NOTES:

1. THE BASE MAP WAS CREATED USING AN AERIAL SURVEY TAKEN IN 2001 BY AIR–LAND SURVEY AND PROVIDED BY WDI, A SURVEY BY MCLLC IN OCTOBER 2007, AND A GROUND SURVEY BY WDI IN OCTOBER 2008.
2. THE UTILITY BASE MAP WAS PROVIDED BY MCLLC.
3. EXISTING UTILITIES (SUCH AS PIEZOMETERS, WELLS, GAS PIPING, LEACHATE FORCEMAIN, ELECTRICAL LINES, AND CLEANOUTS, ETC.) LOCATED INSIDE THE HAZARDOUS WASTE BOUNDARY ARE TO BE ABANDONED DURING CONSTRUCTION UNLESS MARKED TO REMAIN.
4. REFER TO CTI & ASSOCIATES DRAWING IN APPENDIX K OF THE BASIS OF DESIGN REPORT FOR MC I AND MC IV PROPOSED GAS MANAGEMENT SYSTEM.

NTH Consultants, Ltd.
Infrastructure Engineering and Environmental Services

Northville, MI	248.553.6300
Detroit, MI	313.237.3900
Lansing, MI	517.484.6900
Grand Rapids, MI	616.957.3690
Exton, PA	610.524.2300
Lehigh Valley, PA	484.893.1440
Cleveland, OH	216.334.4040
Indianapolis, IN	317.735.7649

REVISIONS

REV	DESCRIPTION	DATE	BY

PROJECT NAME:
MASTER CELL VI F&G

PROJECT LOCATION:
WAYNE DISPOSAL, INC.
SITE NO. 2
BELLEVILLE, MICHIGAN

NTH PROJECT NO.: 13-060921-03	CAD FILE NAME: EXISTING UTILITY PLAN (2 OF 2)
DESIGNED BY: DRL	INCEP DATE: 11/12/08
DRAWN BY: DRL	DRAWING SCALE: AS SHOWN
CHECKED BY: RBM	SUBMITTED DATE: 2/28/11

SHEET TITLE:
EXISTING UTILITY PLAN
(2 OF 2)

SHEET REFERENCE NUMBER:
04

J:\13\1306921\Production Sets\Civil\BF-G Permit Drawings\EXISTING UTILITY PLAN (2 OF 2).dwg Plotted: 2/28/2011 4:10 PM by Dlutz

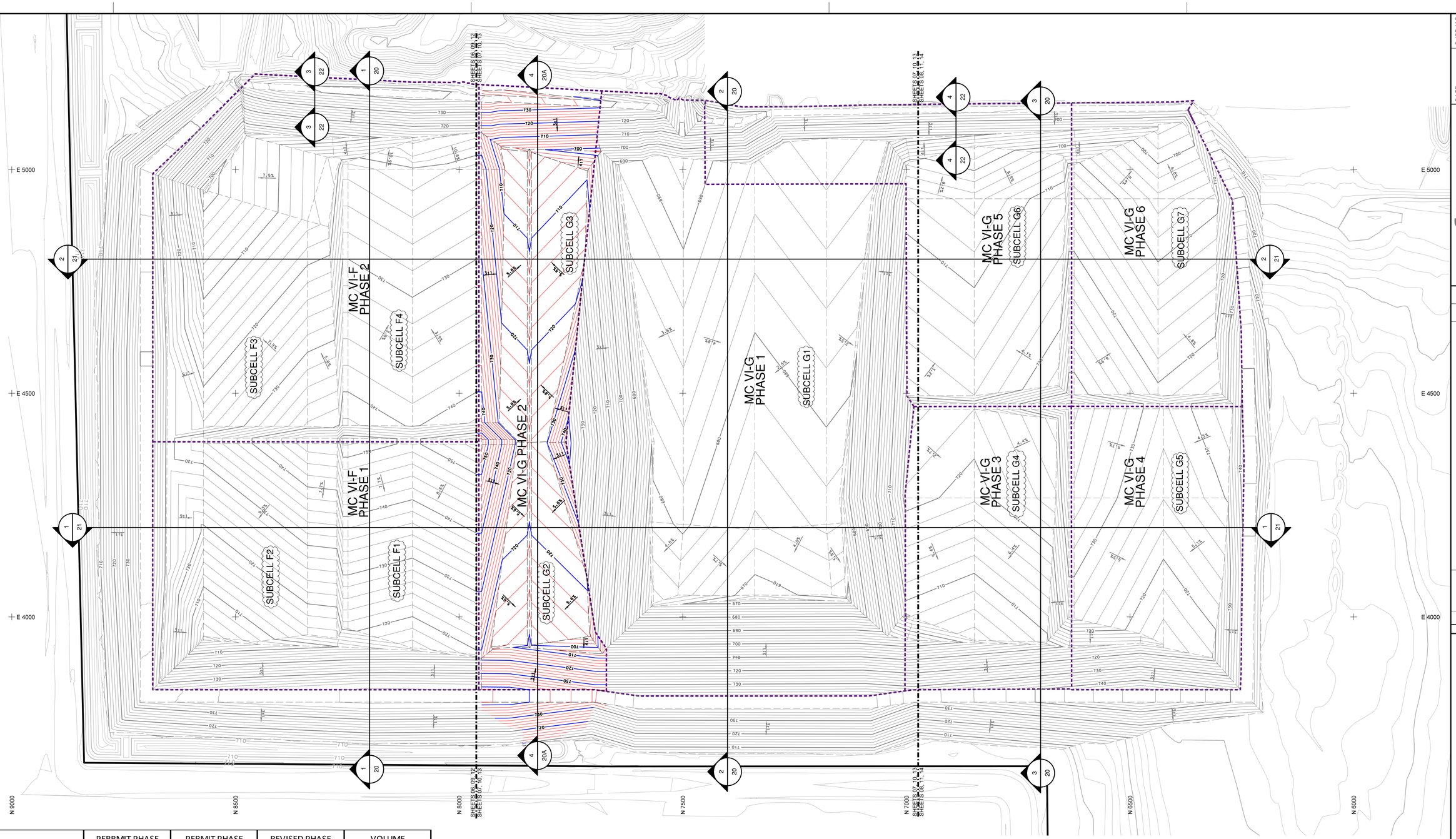

PHASE DESIGNATION	PERRMIT PHASE FOOTPRINT AREA (AC)	PERMIT PHASE INCREMENTAL VOLUME (C.Y.)	REVISED PHASE INCREMENTAL VOLUME (C.Y.)	VOLUME ADJUSTMENT (C.Y.)
MC VI-F PHASE 1	9.3	812,000	810,822	-1,178
MC VI-F PHASE 2	12.9	1,865,000	1,865,000	0
MC VI-G PHASE 1	19.9	2,370,000	2,354,444	-15,556
MC VI-G PHASE 2	7.2	773,000	769,538	23,778
MC VI-G PHASE 3	5.3	700,000	694,662	-5,338
MC VI-G PHASE 4	5.5	490,000	490,000	0
MC VI-G PHASE 5	7.4	3,600,000	3,598,173	-1,827
MC VI-G PHASE 6	5.5	1,120,000	1,120,000	0
TOTAL	**73.0**	**11,730,000**	**11,702,639**	**-121**

NOTES:

1. TOTAL VOLUME ADJUSTMENT IS THE NET VOLUME DETERMINED BASED ON:
   a. VOLUME GAIN BETWEEN THE PERMITED AND THE REDESIGNED TOP OF PRIMARY LINER GRADES
   b. VOLUME LOSS BETWEEN THE PERMITED AND THE REDESIGNED FINAL GRADES
2. TOTAL NET LOSS OF 121 CY WAS DETERMINED.

N

0 50' 100' 200'

SCALE

LEGEND

- 710 — EXISTING CONTOUR (2 FT INTERVAL)
- PROPERTY BOUNDARY
- PROPOSED GRADE BREAK (SUBCELLS G2 AND G3)
- 710 — PROPOSED TOP OF PRIMARY LINER CONTOUR (SUBCELLS G2 AND G3 (2 FT INTERVAL)
- GRADE BREAK (SEPTEMBER 2011 PERMIT)
- 710 — PERMITTED TOP OF PRIMARY LINER GRADES BY NTH, DATED SEPTEMBER 2011 (2 FT INTERVAL)
- PROPOSED PHASE BOUNDARY

NOTE:

1. THE BASE MAP WAS CREATED USING AN AERIAL SURVEY TAKEN IN 2001 BY –AIR–LAND AND PROVIDED BY WDI, A SURVEY BY MCLLC IN OCTOBER 2007, AND A GROUND SURVEY BY WDI IN OCTOBER 2008.
2. GRADES DEPICTED IN MC VI–G PHASE 2 SUBCELLS G2 AND G3 REPRESENT REDESIGN TOP OF PRIMARY LINER GRADES BY CTI, GRADES SHOWN SCREEN WITHIN LANDFILL FOOTPRINT REPRESENT PERMITTED TOP OF PRIMARY LINER GRADES BY NTH, DATED SEPTEMBER 2011.
3. PHASING SHOWN HERE IS FOR WDI PLANNING PURPOSES ONLY AND MAY CHANGE BASED ON WDI NEEDS WITHOUT MDEQ APPROVAL.
4. THE TRANSFER BOX WILL BE MOVED TO VARIOUS LOCATIONS BASED ON CELL DEVELOPMENT AND FILLING OPERATIONS. SEE TRANSFER BOX DETAIL ON SHEETS 26 AND 27.
5. A MINIMUM OF 5 YEARS PRIOR TO CONSTRUCTING MC VI–G PHASES 3 TO 6, WDI SHALL INVESTIGATE THE DIKE LOCATIONS AND NEED FOR DEWATERING FOR THE EXISTING MC I TO CONFIRM THE ASSUMPTIONS USED IN THE DESIGN. WDI SHALL INFORM THE MDEQ OF THE RESULTS OF THIS INVESTIGATION AND REVISE THE DESIGN, IF NECESSARY. THE REVISED DESIGN SHALL BE APPROVED BY THE MDEQ PRIOR TO CONSTRUCTION OF MC VI–G PHASES 3 TO 6. (2)

CTI and Associates, Inc.
28001 Cabot Drive, Ste. 250
Novi, Michigan 48377
248.486.5100 (fax)248.486.5050
www.ctiomplanies.com

DATE: 5/02/18
DESIGNED BY: XZ
DRAWN BY: PAA
CHECKED BY: TYS
APPROVED BY: XZ

THIS DRAWING AND THE IDEAS AND DESIGNS INCORPORATED HEREIN, AS AN INSTRUMENT OF SERVICE, IS THE PROPERTY OF CTI AND ASSOCIATES, INC. AND IS NOT TO BE USED IN WHOLE OR PART FOR ANY PROJECT OTHER THAN THE SPECIFIC PROJECT FOR WHICH IT WAS PREPARED AND DEVELOPED UNLESS THE PRIOR WRITTEN AGREEMENT OF CTI IS OBTAINED. ANY MODIFICATION OR REUSE WITHOUT SUCH WRITTEN AUTHORIZATION WILL BE AT THE USER'S SOLE RISK AND WITHOUT LIABILITY OR LEGAL EXPOSURE TO CTI AND ITS CONSULTANTS. THE USER SHALL INDEMNIFY AND HOLD HARMLESS CTI AND ITS CONSULTANTS AGAINST ALL DAMAGES, LIABILITIES AND COSTS, INCLUDING REASONABLE ATTORNEY'S FEES AND DEFENSE COSTS, ARISING OUT OF OR IN CONNECTION WITH SUCH UNAUTHORIZED REUSE. BY ACCEPTANCE OF THIS DRAWING IN ELECTRONIC FORMAT, THE USER AGREES TO BE BOUND BY THE ABOVE TERMS. IN THE EVENT THAT THE USER DOES NOT AGREE WITH THE ABOVE TERMS, THE USER IS REQUESTED TO RETURN THIS DRAWING IN ELECTRONIC FORMAT IMMEDIATELY.

REV	DATE	REVISION DESCRIPTION	DRN
A	6/10/11	PHASING DESIGNATIONS	DRL
B	9/23/11	PER MDEQ COMMENTS	DRL
C	5/02/18	SUBCELLS G2 AND G3 REVISIONS	PAA XZ

WAYNE DISPOSAL INC., SITE NO. 2
BELLEVILLE, MICHIGAN

CONSTRUCTION PHASING PLAN

PROJECT NUMBER 118070010
SCALE 1" = 100'
DRAWING NO 05

TIME PLOTTED: $TIME$
DATE PLOTTED: $DATE$
FILENAME: $FILE$

DRAWING SIZE: 24" X 36"

005 CONSTRUCTION PHASING PLAN.dgn 5/2/2018 12:01:17 PM C:\Users\pab\Documents\EIL 2014 PROJECTS\CTI\WAYNE LF CELLS CONST PLANS\005 CONSTRUCTION PHASING PLAN.dgn

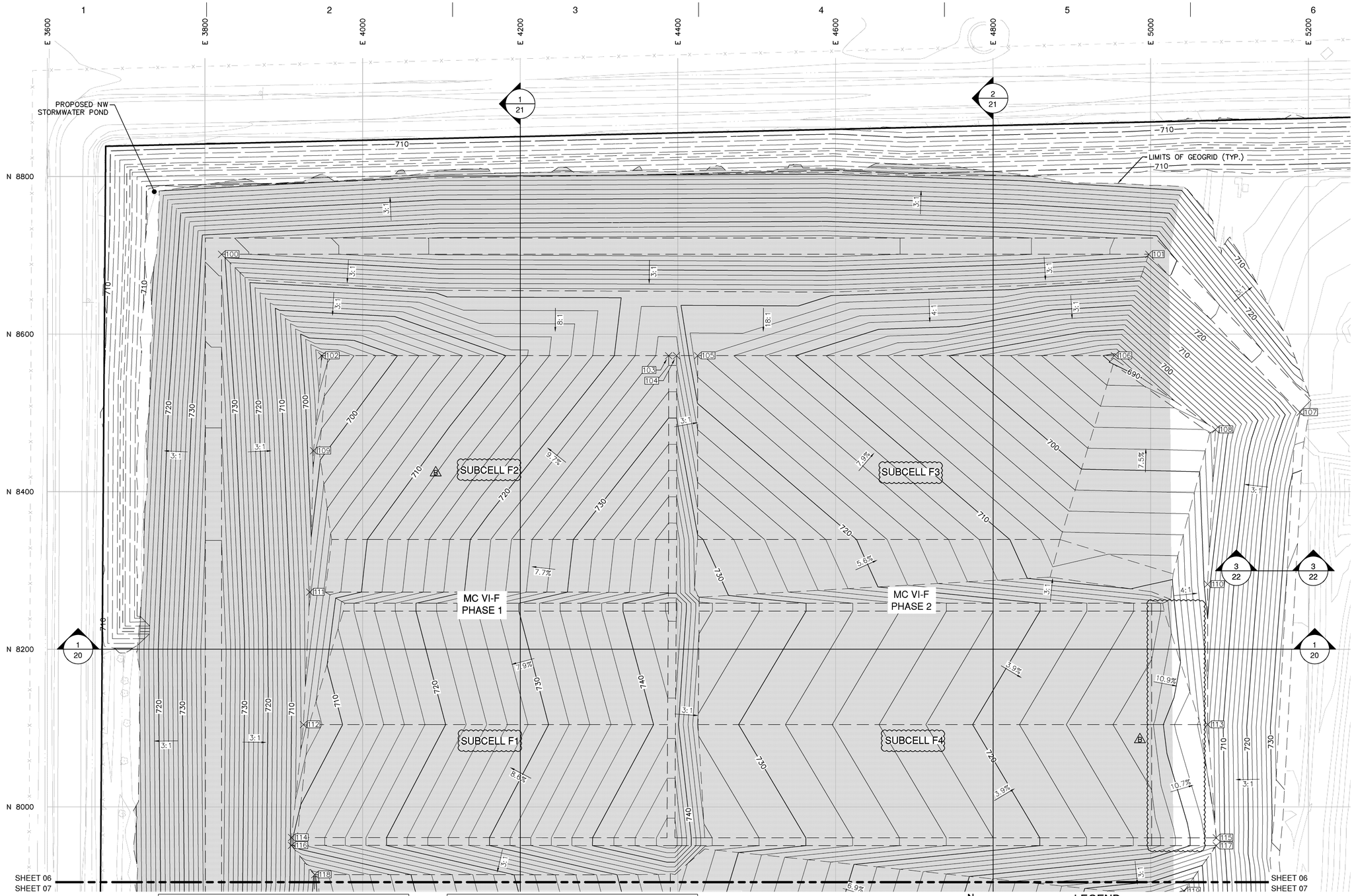

SUBGRADE PERIMETER DIKE COORDINATES

Point No.	Northing	Easting	Elevation (ft)
100	8701.30	3821.03	731.39
101	8701.30	4997.59	731.01
102	8572.66	3948.14	691.65
103	8572.66	4388.34	725.25
104	8572.66	4398.34	725.25
105	8572.66	4425.01	716.36
106	8572.66	4954.00	689.27
107	8500.75	5189.52	725.83
108	8478.81	5082.20	694.48
109	8451.97	3937.75	697.50
110	8282.53	5072.20	698.88

SUBGRADE PERIMETER DIKE COORDINATES

Point No.	Northing	Easting	Elevation (ft)
111	8272.51	3932.99	701.60
112	8104.36	3924.94	704.97
113	8104.36	5072.27	703.43
114	7961.05	3909.78	709.54
115	7960.73	5083.24	706.44
116	7951.05	3909.68	709.54
117	7950.73	5083.24	706.44
118	7913.92	3939.16	700.65
119	7893.05	5042.32	691.59
120	7842.73	3938.19	697.92
121	7842.73	5038.07	689.67

N

0 30' 60' 120'
SCALE

LEGEND

- EXISTING CONTOUR (2 FT INTERVAL)
- PROPERTY BOUNDARY
- PROPOSED GRADE BREAK
- PROPOSED TOP OF SUBGRADE CONTOUR (2 FT INTERVAL)
- PROPOSED NW STORMWATER POND CONTOUR (2 FT INTERVAL)
- AREA TO BE COVERED BY GEOGRID
- PROPOSED DIKE COORDINATE POINT NO.
- PROPOSED SLOPE

NOTE:

THE BASE MAP WAS CREATED USING AN AERIAL SURVEY TAKEN IN 2001 BY AIR-LAND SURVEY AND PROVIDED BY WDI, A SURVEY BY MCLLC IN OCTOBER 2007, AND A GROUND SURVEY BY WDI IN OCTOBER 2008.

NTH Consultants, Ltd.
Infrastructure Engineering and Environmental Services

Northville, MI	248.553.6300
Detroit, MI	313.237.3900
Lansing, MI	517.484.6900
Grand Rapids, MI	616.957.3690
Exton, PA	610.524.2300
Lehigh Valley, PA	484.893.1440
Cleveland, OH	216.334.4040
Indianapolis, IN	317.735.7649

REVISIONS

REV	DESCRIPTION	DATE	BY
A	PHASING DESIGNATIONS	8/10/11	DRL
B	PER MDEQ COMMENTS	9/23/11	DRL

PROJECT NAME:
MASTER CELL VI F&G

PROJECT LOCATION:
WAYNE DISPOSAL, INC.
SITE NO. 2
BELLEVILLE, MICHIGAN

NTH PROJECT NO.: 13-060921-03	CAD FILE NAME: TOP OF SUBGRADE GRADING PLAN (3 OF 3)
DESIGNED BY: JHL	INCEP DATE: 11/12/08
DRAWN BY: DRL	DRAWING SCALE: AS SHOWN
CHECKED BY: ISS	SUBMITTED DATE: 9/23/11

SHEET TITLE:
TOP OF SUBGRADE GRADING PLAN (1 OF 3)

SHEET REFERENCE NUMBER:
06

J:\13\13060921\Production Sets\Civil\GF-G Permit Drawings\TOP OF SUBGRADE GRADING PLAN (3 OF 3).dwg Plotted: 9/16/2011 9:21 AM by Diutz

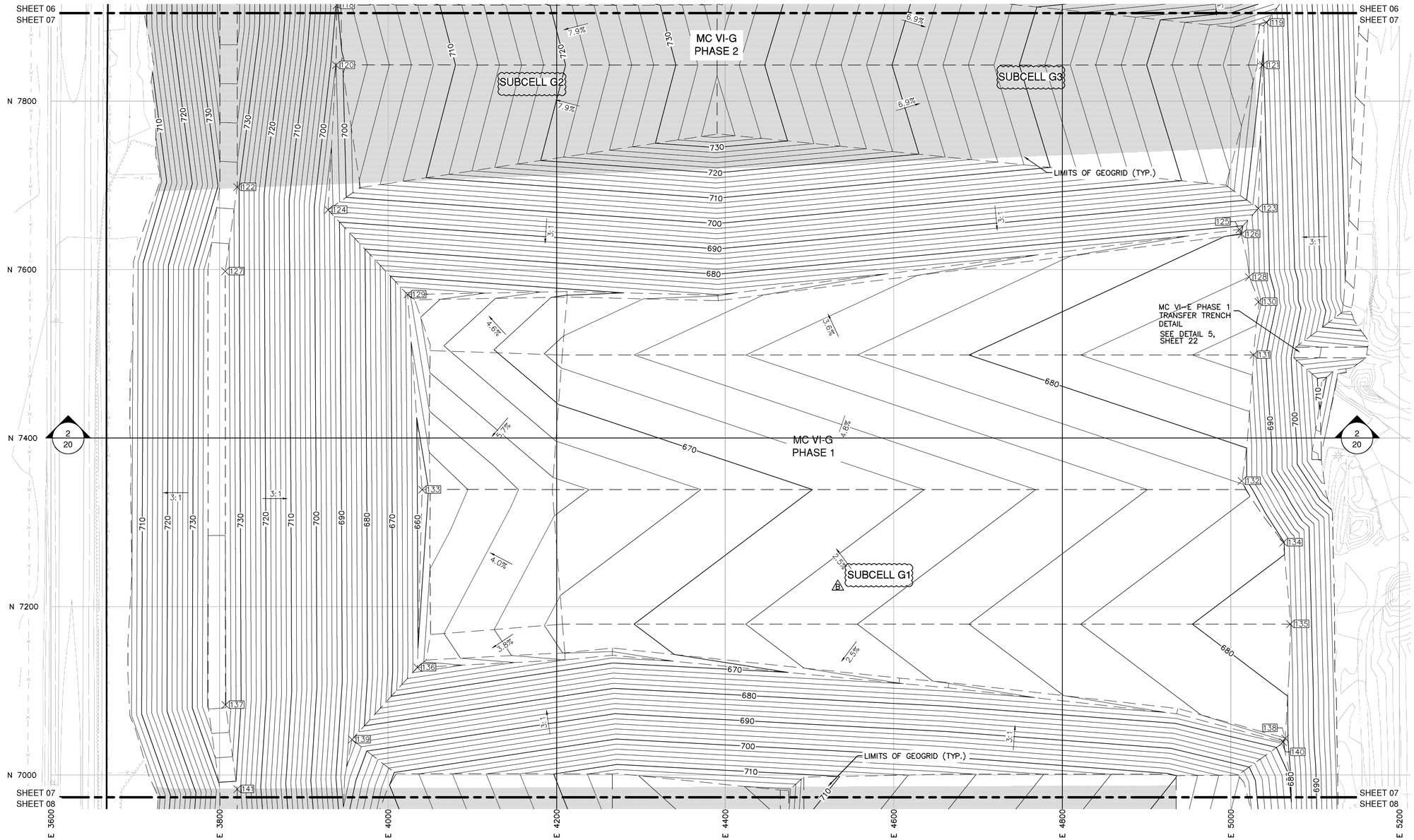

SUBGRADE PERIMETER DIKE COORDINATES			
Point No.	Northing	Easting	Elevation (ft)
122	7697.89	3821.03	730.74
123	7672.54	5032.68	686.26
124	7670.81	3928.84	694.50
125	7647.66	5010.45	678.68
126	7641.99	5012.71	680.19
127	7597.89	3806.80	735.60
128	7591.06	5021.51	682.01
129	7570.41	4023.20	663.24
130	7561.67	5032.75	683.13
131	7498.71	5027.05	685.09
132	7349.00	5012.85	678.14

SUBGRADE PERIMETER DIKE COORDINATES			
Point No.	Northing	Easting	Elevation (ft)
133	7338.74	4040.41	658.10
134	7276.06	5062.38	679.69
135	7179.18	5070.45	681.75
136	7127.70	4034.87	660.23
137	7083.24	3807.01	736.24
138	7043.49	5064.48	678.89
139	7042.16	3957.20	684.60
140	7039.03	5062.00	677.47
141	6983.25	3821.03	729.35
142	6687.01	3937.42	698.98
143	6636.63	3931.13	702.62

N

0 30' 60' 120'
SCALE

LEGEND

- 710 — EXISTING CONTOUR (2 FT INTERVAL)
- PROPERTY BOUNDARY
- PROPOSED GRADE BREAK
- 710 — PROPOSED TOP OF SUBGRADE CONTOUR (2 FT INTERVAL)
- AREA TO BE COVERED BY GEOGRID
- 100 — PROPOSED DIKE COORDINATE POINT NO.
- 3:1 — PROPOSED SLOPE

NOTE:

THE BASE MAP WAS CREATED USING AN AERIAL SURVEY TAKEN IN 2001 BY AIR-LAND SURVEY AND PROVIDED BY WDI, A SURVEY BY MCLLC IN OCTOBER 2007, AND A GROUND SURVEY BY WDI IN OCTOBER 2008.

NTH Consultants, Ltd.
Infrastructure Engineering and Environmental Services

Northville, MI	248.553.6300
Detroit, MI	313.237.3900
Lansing, MI	517.484.6900
Grand Rapids, MI	616.957.3690
Exton, PA	610.524.2300
Lehigh Valley, PA	484.893.1440
Cleveland, OH	216.334.4040
Indianapolis, IN	317.735.7649

REVISIONS

REV	DESCRIPTION	DATE	BY
A	PHASING DESIGNATIONS	8/10/11	DRL
B	PER MDEQ COMMENTS	9/23/11	DRL

PROJECT NAME:
MASTER CELL VI F&G

PROJECT LOCATION:
WAYNE DISPOSAL, INC.
SITE NO. 2
BELLEVILLE, MICHIGAN

NTH PROJECT NO.: 13-060921-03	CAD FILE NAME: TOP OF SUBGRADE GRADING PLAN (3 OF 3)
DESIGNED BY: DRL	INCEP DATE: 11/12/08
DRAWN BY: DRL	DRAWING SCALE: AS SHOWN
CHECKED BY: RBM	SUBMITTED DATE: 9/23/11

SHEET TITLE:
TOP OF SUBGRADE GRADING PLAN (2 OF 3)

SHEET REFERENCE NUMBER:
07

J:\13\13060921\Production Sets\Civil\GF-G Permit Drawings\TOP OF SUBGRADE GRADING PLAN (3 OF 3).dwg Plotted: 9/16/2011 9:21 AM by Dlutz

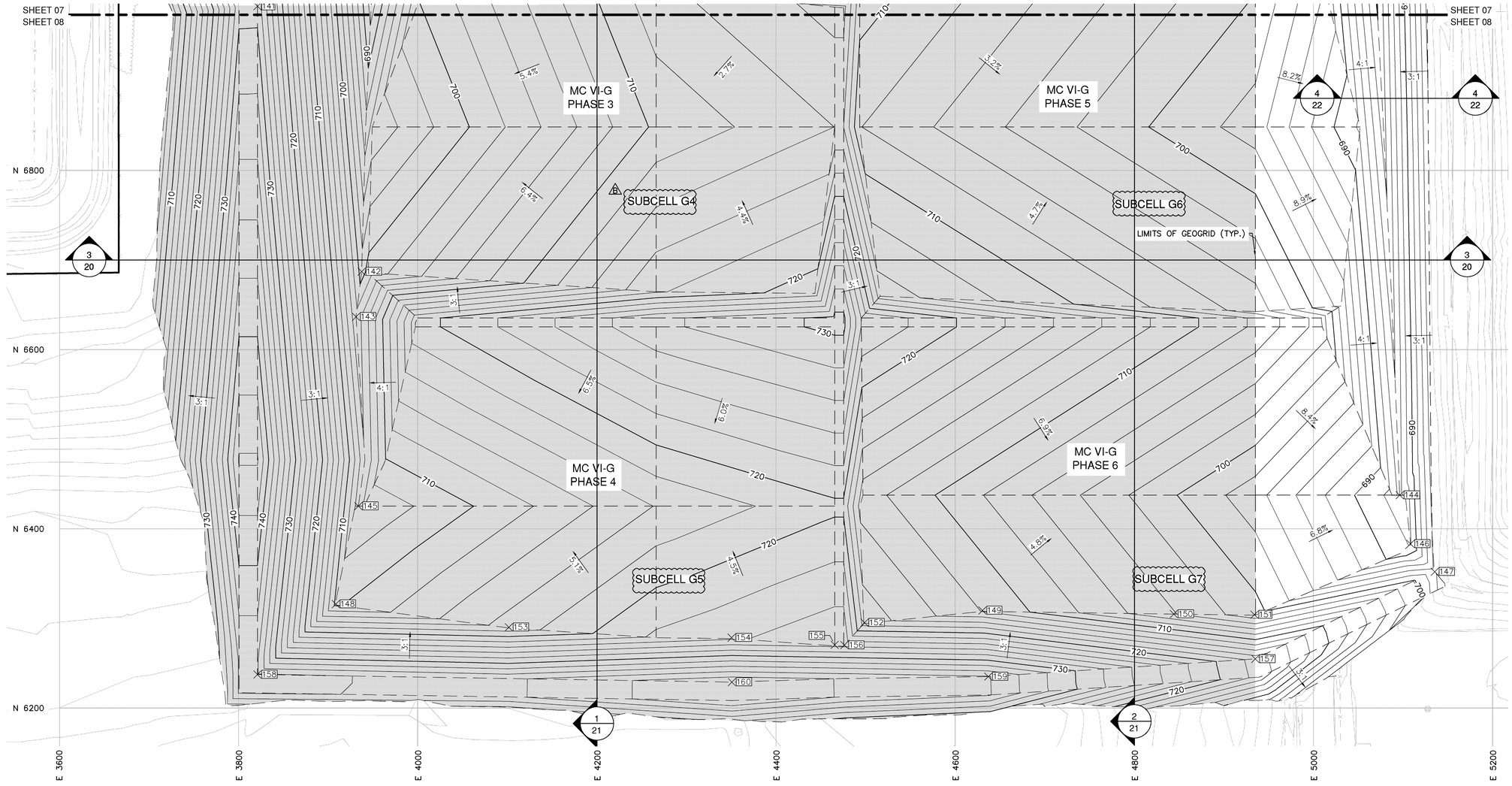

SUBGRADE PERIMETER DIKE COORDINATES			
Point No.	Northing	Easting	Elevation (ft)
144	6437.61	5096.19	685.31
145	6425.37	3933.71	704.74
146	6383.17	5108.23	687.81
147	6352.10	5135.27	696.41
148	6316.02	3908.50	709.72
149	6308.86	4630.41	711.90
150	6304.89	4844.00	704.12
151	6304.21	4934.01	700.81
152	6295.30	4498.77	717.18
153	6290.14	4101.64	716.79
154	6278.55	4350.36	723.66

SUBGRADE PERIMETER DIKE COORDINATES			
Point No.	Northing	Easting	Elevation (ft)
155	6270.50	4465.41	725.70
156	6270.26	4476.27	725.42
157	6254.80	4935.00	717.24
158	6237.41	3821.03	736.23
159	6235.06	4636.89	736.17
160	6228.94	4350.65	739.90

N

0 30' 60' 120'
SCALE

LEGEND

- 710 — EXISTING CONTOUR (2 FT INTERVAL)
- PROPERTY BOUNDARY
- PROPOSED GRADE BREAK
- 710 — PROPOSED TOP OF SUBGRADE CONTOUR (2 FT INTERVAL)
- AREA TO BE COVERED BY GEOGRID
- 100 — PROPOSED DIKE COORDINATE POINT NO.
- 3:1 — PROPOSED SLOPE

NOTES:

1. THE BASE MAP WAS CREATED USING AN AERIAL SURVEY TAKEN IN 2001 BY AIR-LAND SURVEY AND PROVIDED BY WDI, A SURVEY BY MCLLC IN OCTOBER 2007, AND A GROUND SURVEY BY WDI IN OCTOBER 2008.
2. A MINIMUM OF 5 YEARS PRIOR TO CONSTRUCTING MC VI-G PHASES 3 TO 6, WDI SHALL INVESTIGATE THE DIKE LOCATIONS AND NEED FOR DEWATERING FOR THE EXISTING MC I TO CONFIRM THE ASSUMPTIONS USED IN THE DESIGN. WDI SHALL INFORM THE MDEQ OF THE RESULTS OF THIS INVESTIGATION AND REVISE THE DESIGN, IF NECESSARY. THE REVISED DESIGN SHALL BE APPROVED BY THE MDEQ PRIOR TO CONSTRUCTION OF MC VI-G PHASES 3 TO 6. A

NTH Consultants, Ltd.
Infrastructure Engineering and Environmental Services

Northville, MI	248.553.6300
Detroit, MI	313.237.3900
Lansing, MI	517.484.6900
Grand Rapids, MI	616.957.3690
Exton, PA	610.524.2300
Lehigh Valley, PA	484.893.1440
Cleveland, OH	216.334.4040
Indianapolis, IN	317.735.7649

REVISIONS

REV	DESCRIPTION	DATE	BY
A	PHASING DESIGNATIONS	8/10/11	DRL
B	PER MDEQ COMMENTS	9/23/11	DRL

PROJECT NAME:
MASTER CELL VI F&G

PROJECT LOCATION:
WAYNE DISPOSAL, INC.
SITE NO. 2
BELLEVILLE, MICHIGAN

NTH PROJECT NO.: 13-060921-03	CAD FILE NAME: TOP OF SUBGRADE GRADING PLAN (3 OF 3)
DESIGNED BY: JHL	INCEP DATE: 11/12/08
DRAWN BY: DRL	DRAWING SCALE: AS SHOWN
CHECKED BY: ISS	SUBMITTED DATE: 9/23/11

SHEET TITLE:
TOP OF SUBGRADE GRADING PLAN (3 OF 3)

SHEET REFERENCE NUMBER:
08

J:\13\1306921\Production Sets\Civil\GF-G Permit Drawings\TOP OF SUBGRADE GRADING PLAN (3 OF 3).dwg Plotted: 9/21/2011 3:51 PM by Dutz

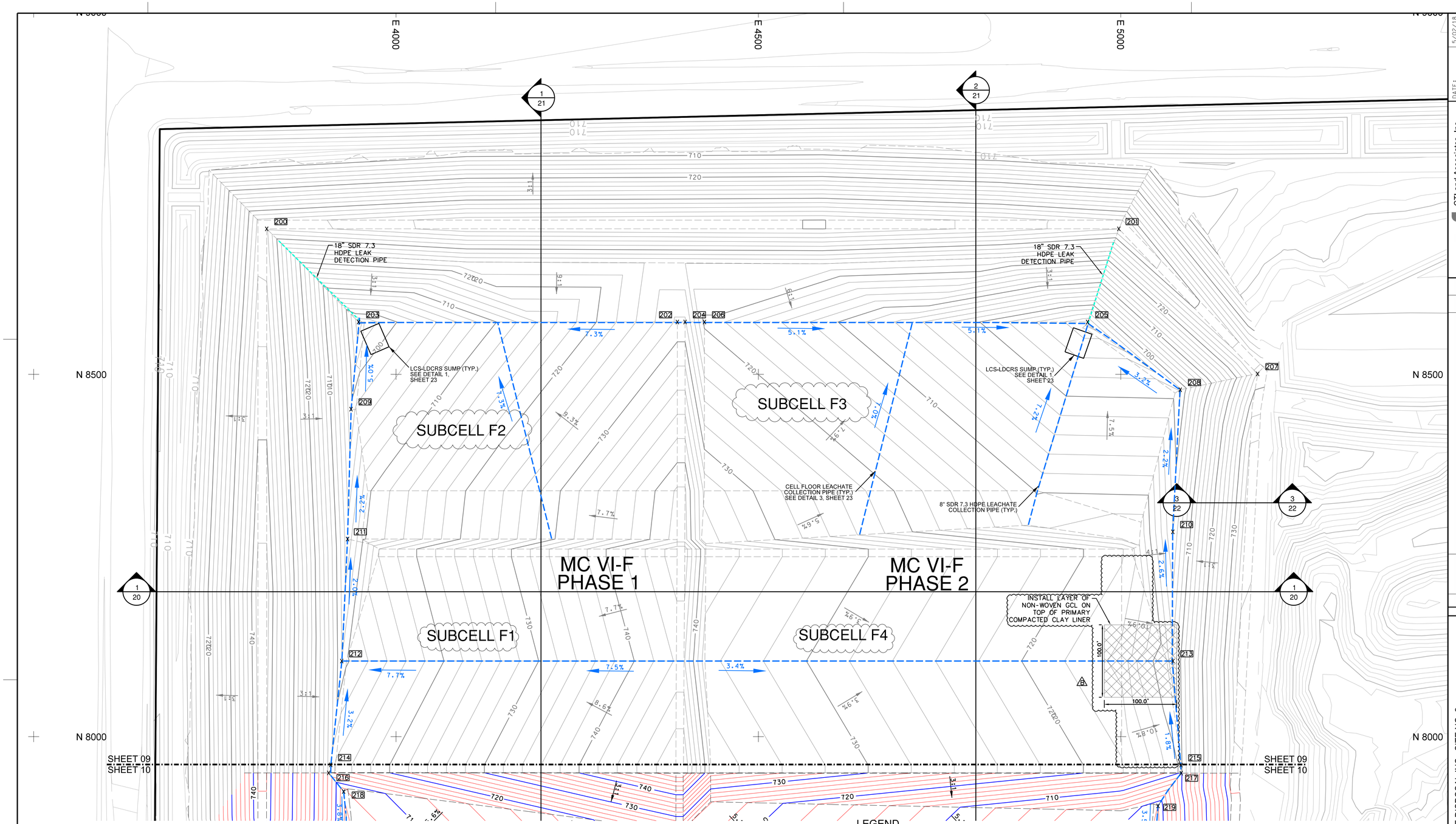

SECONDARY PERIMETER DIKE COORDINATES			
Point No.	Northing	Easting	Elevation (ft)
200	8700.81	3821.52	734.39
201	8700.81	4997.38	734.01
202	8572.25	4388.15	728.36
203	8572.25	3948.23	694.77
204	8572.25	4398.83	728.36
205	8572.25	4954.23	692.38
206	8572.25	4425.54	719.46
207	8500.61	5188.97	728.83
208	8478.75	5082.08	697.60
209	8451.96	3937.88	700.62

SECONDARY PERIMETER DIKE COORDINATES			
Point No.	Northing	Easting	Elevation (ft)
210	8282.62	5071.88	702.00
211	8272.67	3933.11	704.72
212	8104.36	3925.07	708.09
213	8104.36	5072.15	706.55
214	7961.11	3909.91	712.66
215	7960.76	5083.12	709.56
216	7949.91	3907.03	713.51
217	7949.59	5083.4	709.66
218	7924.24	3927.69	706.53
219	7904.34	5051.4	697.89

N

0 30' 60' 120'
SCALE

LEGEND

- 710 — EXISTING CONTOUR (2 FT INTERVAL)
- PROPERTY BOUNDARY
- PROPOSED GRADE BREAK (SUBCELLS G2 AND G3)
- 710 — PROPOSED TOP OF SECONDARY LINER CONTOUR (SUBCELLS G2 AND G3 (2 FT INTERVAL)
- GRADE BREAK (SEPTEMBER 2011 PERMIT)
- 710 — PERMITTED TOP OF SECONDARY LINER GRADES BY NTH, DATED SEPTEMBER 2011 (2 FT INTERVAL)
- 300 — PROPOSED DIKE COORDINATE POINT NO.
- 3:1 — PROPOSED SLOPE
- PROPOSED 2 EXTRA LAYERS OF GEONET, 7.5' WIDE BENEATH GEOCOMPOSITE WITH FLOW DIRECTION
- PROPOSED SOLID LEAK DETECTION RISER PIPE
- PROPOSED SECONDARY COLLECTION SUMP

NOTE:

1. THE BASE MAP WAS CREATED USING AN AERIAL SURVEY TAKEN IN 2001 BY –AIR–LAND AND PROVIDED BY WDI, A SURVEY BY MCLLC IN OCTOBER 2007, AND A GROUND SURVEY BY WDI IN OCTOBER 2008.
2. GRADES DEPICTED IN MC VI–G PHASE 2 SUBCELLS G2 AND G3 REPRESENT REDESIGN TOP OF SECONDARY LINER GRADES BY CTI, GRADES SHOWN SCREEN WITHIN LANDFILL FOOTPRINT REPRESENT PERMITTED TOP OF SECONDARY LINER GRADES BY NTH, DATED SEPTEMBER 2011.

DATE: 5/02/18
DESIGNED BY: XZ
DRAWN BY: PAA
CHECKED BY: TYS
APPROVED BY: XZ

The information contained in this drawing is the property of CTI and Associates, Inc. Any reproduction in part or as a whole without the written permission of CTI and Associates, Inc. is prohibited. Any use of these plans and specifications on any project other than the one for which they have been prepared or any modifications made to these plans and specifications without the written permission of CTI and Associates, Inc. will be at the user's sole risk and without liability to CTI and Associates, Inc. The user will defend, indemnify and hold harmless CTI and Associates, Inc. from all claims, damages, losses and expenses including attorney's fees arising out of or resulting therefrom. Any such user agrees to waive any claim against CTI and Associates, Inc. and also agrees to indemnify and hold harmless CTI and Associates, Inc. from any and all claims brought by anyone else for any injuries or damages sustained which may be in any way connected to the use of these plans and specifications without the written permission of CTI and Associates, Inc.

CTI and Associates, Inc.
28001 Cabot Drive, Ste. 250
Novi, Michigan 48377
248.486.5100 (fax)248.486.5050
www.ctiompanies.com

REVISIONS			
REV	DATE	DESCRIPTION	APP
A	6/10/11	PHASING DESIGNATIONS	DRL
B	9/23/11	PER MDEQ COMMENTS	DRL
C	5/02/18	SUBCELLS G2 AND G3 REVISIONS	XZ

WAYNE DISPOSAL INC., SITE NO. 2
BELLEVILLE, MICHIGAN

TOP OF SECONDARY LINER GRADING PLAN (1 OF 3)

PROJECT NUMBER: 118070010
SCALE: 1" = 60'
DRAWING NO: 09

TIME PLOTTED: $TIME$
DATE PLOTTED: $DATE$
FILENAME: $FILE$

DRAWING SIZE: 24" X 36"

009 - 010 TSL PLAN.dgn 5/2/2018 2:41:37 PM C:\Users\pab\Documents\EIL 2014 PROJECTS\CTI\WAYNE LF CELLS CONST PLANS\009 - 010 TSL PLAN.dgn

SHEET 09
SHEET 10

SHEET 09
SHEET 10

MC VI-G PHASE 2

SUBCELL G2

SUBCELL G3

HIGHPOINT

MC VI-G
PHASE 1

SUBCELL G1

MC VI-E PHASE 1 SAMPLING PIPE
SEE DETAIL 9 ON SHEET 22

MC VI-E PHASE 1 TRANSFER
TRENCH DETAIL
SEE DETAIL 5,
SHEET 22

5 EXTRA LAYERS OF
GEONET, 10 FEET WIDE AT
4.8% SLOPE ALONG TOE

LCS-LDCRS SUMP (TYP.)
SEE DETAIL 1,
SHEET 23

N 7500

N 7000

SHEET 10
SHEET 11

SECONDARY PERIMETER DIKE COORDINATES			
Point No.	Northing	Easting	Elevation (ft)
214	7961.11	3909.91	712.66
215	7960.76	5083.12	709.56
216	7949.91	3907.03	713.51
217	7949.59	5083.4	709.66
218	7924.24	3927.69	706.53
219	7904.34	5051.4	697.89
220	7842.87	3931.37	703.56
221	7842.87	5045.71	695.6
222	7697.85	3821.52	733.74
223	7682.97	5041.27	692.31
224	7670.78	3929.03	697.65
225	7647.54	5010.47	681.80
226	7641.99	5012.71	683.24
227	7597.85	3807.29	738.60

SECONDARY PERIMETER DIKE COORDINATES			
Point No.	Northing	Easting	Elevation (ft)
228	7591.06	5021.51	685.01
229	7570.29	4023.33	666.36
230	7561.67	5032.75	686.20
231	7498. 71	5027.05	688.09
232	7349.00	5012.85	681.14
233	7338.74	4040.54	661.22
234	7275.80	5061.92	682.69
235	7179.18	5070.45	684.75
236	7127.83	4034.99	663.35
237	7083.28	3807.50	739.24
238	7043.49	5064.48	681.99
239	7042.34	3957.36	687.71
240	7039.01	5061.89	680.59
241	6983.28	3821.52	732.35

N

0 30' 60' 120'
SCALE

LEGEND

- 710 — EXISTING CONTOUR (2 FT INTERVAL)
- PROPERTY BOUNDARY
- PROPOSED GRADE BREAK (SUBCELLS G2 AND G3)
- 710 — PROPOSED TOP OF SECONDARY LINER CONTOUR (SUBCELLS G2 AND G3 (2 FT INTERVAL)
- GRADE BREAK (SEPTEMBER 2011 PERMIT)
- 710 — PERMITTED TOP OF SECONDARY LINER GRADES BY NTH, DATED SEPTEMBER 2011 (2 FT INTERVAL)
- 300 — PROPOSED DIKE COORDINATE POINT NO.
- 3:1 — PROPOSED SLOPE
- PROPOSED 2 EXTRA LAYERS OF GEONET, 7.5' WIDE BENEATH GEOCOMPOSITE WITH FLOW DIRECTION
- PROPOSED LEAK DETECTION RISER/ SECONDARY SAMPLING PIPE
- PROPOSED 5 EXTRA LAYERS OF GEONET, 11.5' WIDE, BENEATH GEOCOMPOSITE WITH FLOW DIRECTION
- PROPOSED SECONDARY COLLECTION

NOTE:

1. THE BASE MAP WAS CREATED USING AN AERIAL SURVEY TAKEN IN 2001 BY -AIR-LAND AND PROVIDED BY WDI, A SURVEY BY MCLLC IN OCTOBER 2007, AND A GROUND SURVEY BY WDI IN OCTOBER 2008.
2. GRADES DEPICTED IN MC VI-G PHASE 2 SUBCELLS G2 AND G3 REPRESENT REDESIGN TOP OF SECONDARY LINER GRADES BY CTI, GRADES SHOWN SCREENED WITHIN LANDFILL FOOTPRINT REPRESENT PERMITTED TOP OF SECONDARY LINER GRADES BY NTH, DATED SEPTEMBER 2011.

CTI and Associates, Inc.
28001 Cabot Drive, Ste. 250
Novi, Michigan 48377
248.486.5100 (fax)248.486.5050
www.ctiengineers.com

This drawing is the property of CTI and Associates, Inc. and is not to be used for any other purpose, and is not to be loaned, copied or reproduced without the written consent of CTI and Associates, Inc. It is to be returned upon demand. Unauthorized use of this drawing will be at the user's sole risk and without liability to CTI and Associates, Inc. Electronic data is not to be used for any purpose other than that specifically indicated in writing by CTI and Associates, Inc. CTI and Associates, Inc. makes no warranty, either expressed or implied, as to any computer program or the fitness for a particular purpose of any computer program, data, or electronic information delivered in connection with this drawing. In no event will CTI and Associates, Inc. be liable for consequential damages, including without limitation, lost profits, loss of use or lost data arising out of or in connection with this drawing, whether such damages arise in contract or tort (including negligence). Any defects discovered must be reported immediately to CTI and Associates, Inc. and will be corrected as part of our standard warranty. Any reuse of this drawing for other projects or modifications of this drawing for any purpose or project by the owner or others, or any reuse of this drawing on extensions of this project, or any reuse after the completion of this project will be at the owner's sole risk and without liability to CTI and Associates, Inc. The owner shall indemnify and hold harmless CTI and Associates, Inc. from all claims, damages, losses and expenses including attorney's fees arising out of or resulting therefrom. Any such claim shall be limited to the amount of CTI and Associates, Inc.'s fee for the project. Submission or distribution of this drawing to meet official regulatory requirements or for other purposes in connection with this project is not to be construed as publication in derogation of CTI and Associates, Inc.'s rights.

REVISIONS			
REV.	DATE	REVISION DESCRIPTION	
A	6/10/11	PHASING DESIGNATIONS	DRL
B	9/23/11	PER MDEQ COMMENTS	DRL
C	5/02/18	SUBCELLS G2 AND G3 REVISIONS	PAA

DATE:	5/02/18	
DESIGNED BY:	XZ	
DRAWN BY:	PAA	XZ
CHECKED BY:	TYS	APP
APPROVED BY:	XZ	

WAYNE DISPOSAL INC., SITE NO. 2
BELLEVILLE, MICHIGAN

TOP OF SECONDARY LINER GRADING PLAN (2 OF 3)

PROJECT NUMBER
118070010

SCALE
1" = 60'

DRAWING NO
10

TIME PLOTTED: $TIME$
DATE PLOTTED: $DATE$
FILENAME: $FILE$

DRAWING SIZE: 24" x 36"

009 - 010 TSL PLAN.dgn 5/2/2018 2:41:13 PM C:\Users\pab\Documents\EIL 2014 PROJECTS\CTI\WAYNE LF CELLS CONST PLANS\009 - 010 TSL PLAN.dgn

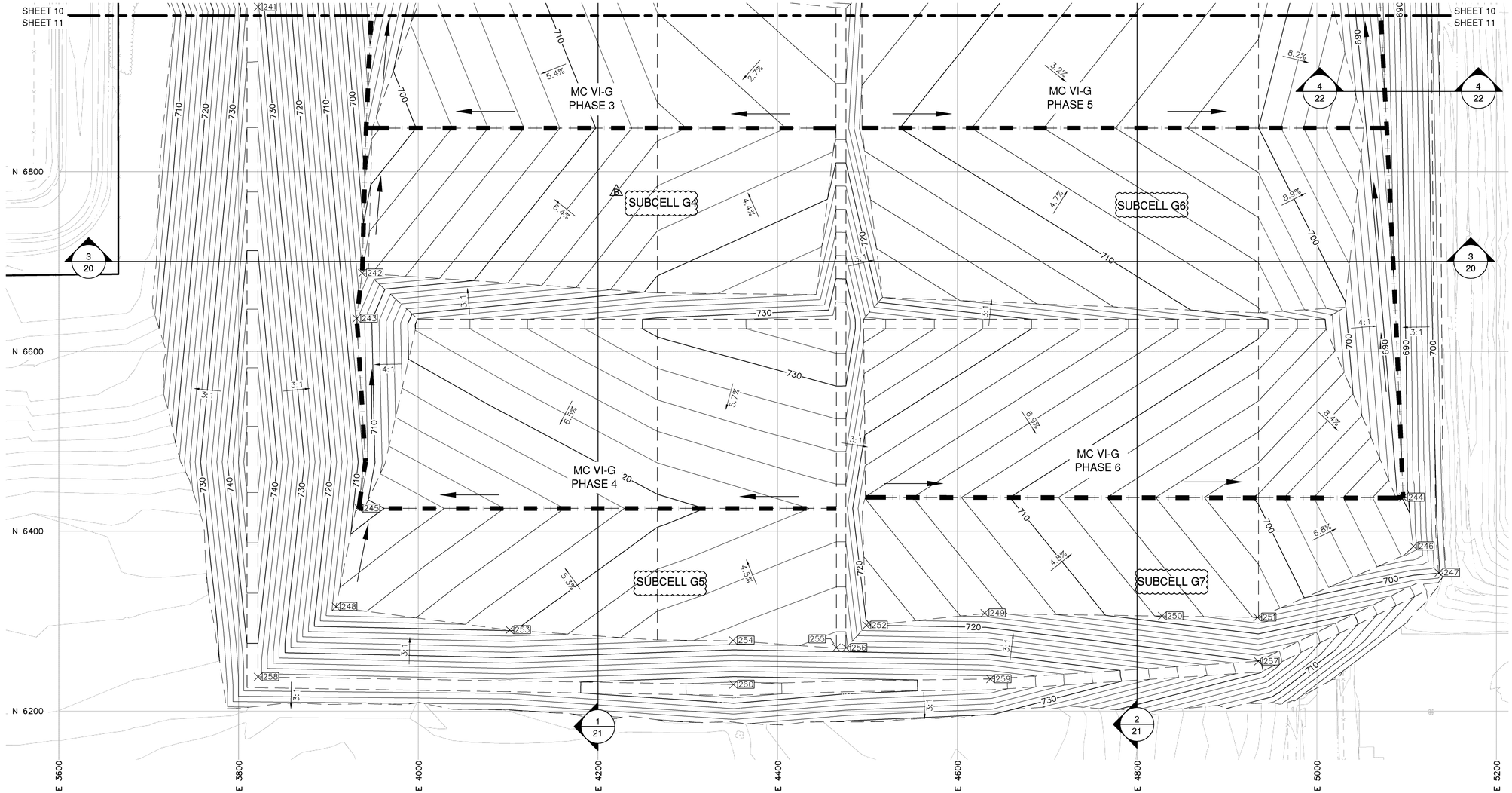

SECONDARY PERIMETER DIKE COORDINATES			
Point No.	Northing	Easting	Elevation (ft)
244	6437.59	5096.06	688.43
245	6425.35	3933.83	707.86
246	6383.34	5107.71	690.84
247	6353.82	5135.70	699.60
248	6316.02	3908.50	712.72
249	6308.86	4630.41	714.90
250	6305.63	4827.81	707.70
251	6304.21	4934.01	703.81
252	6295.30	4498.77	720.18
253	6290.14	4101.64	719.79
254	6278.55	4350.36	726.66

SECONDARY PERIMETER DIKE COORDINATES			
Point No.	Northing	Easting	Elevation (ft)
255	6270.50	4465.41	728.70
256	6270.26	4476.27	728.59
257	6255.28	4934.88	720.24
258	6237.90	3821.52	739.23
259	6235.55	4636.87	739.17
260	6229.43	4350.65	742.90

N

0 30' 60' 120'
SCALE

LEGEND

- 710 — EXISTING CONTOUR (2 FT INTERVAL)
- PROPERTY BOUNDARY
- PROPOSED GRADE BREAK
- 710 — PROPOSED TOP OF SECONDARY CONTOUR (2 FT INTERVAL)
- 200 — PROPOSED DIKE COORDINATE POINT NO.
- 3:1 — PROPOSED SLOPE
- PROPOSED 2 EXTRA LAYERS OF GEONET, 7.5' WIDE BENEATH GEOCOMPOSITE WITH FLOW DIRECTION

NOTES:

1. THE BASE MAP WAS CREATED USING AN AERIAL SURVEY TAKEN IN 2001 BY AIR-LAND SURVEY AND PROVIDED BY WDI, A SURVEY BY MCLLC IN OCTOBER 2007, AND A GROUND SURVEY BY WDI IN OCTOBER 2008.
2. A MINIMUM OF 5 YEARS PRIOR TO CONSTRUCTING MC VI-G PHASES 3 TO 6, WDI SHALL INVESTIGATE THE DIKE LOCATIONS AND NEED FOR DEWATERING FOR THE EXISTING MC I TO CONFIRM THE ASSUMPTIONS USED IN THE DESIGN. WDI SHALL INFORM THE MDEQ OF THE RESULTS OF THIS INVESTIGATION AND REVISE THE DESIGN, IF NECESSARY. THE REVISED DESIGN SHALL BE APPROVED BY THE MDEQ PRIOR TO CONSTRUCTION OF MC VI-G PHASES 3 TO 6. 2

NTH Consultants, Ltd.
Infrastructure Engineering and Environmental Services

Northville, MI	248.553.6300
Detroit, MI	313.237.3900
Lansing, MI	517.484.6900
Grand Rapids, MI	616.957.3690
Exton, PA	610.524.2300
Lehigh Valley, PA	484.893.1440
Cleveland, OH	216.334.4040
Indianapolis, IN	317.735.7649

REVISIONS

REV	DESCRIPTION	DATE	BY
A	PHASING DESIGNATIONS	8/10/11	DRL
B	PER MDEQ COMMENTS	9/23/11	DRL

PROJECT NAME:
MASTER CELL VI F&G

PROJECT LOCATION:
WAYNE DISPOSAL, INC.
SITE NO. 2
BELLEVILLE, MICHIGAN

NTH PROJECT NO.: 13-060921-03	CAD FILE NAME: TOP OF SECONDARY LINER GRADING PLAN (3 OF 3)
DESIGNED BY: JHL	INCEP DATE: 11/12/08
DRAWN BY: DRL	DRAWING SCALE: AS SHOWN
CHECKED BY: ISS	SUBMITTED DATE: 9/23/11

SHEET TITLE:
TOP OF SECONDARY LINER GRADING PLAN (3 OF 3)

SHEET REFERENCE NUMBER:
11

J:\13\1306921\Production Sets\Civil\SF-G Permit Drawings\TOP OF SECONDARY LINER GRADING PLAN (3 OF 3).dwg Plotted: 9/21/2011 3:52 PM by Dlutz

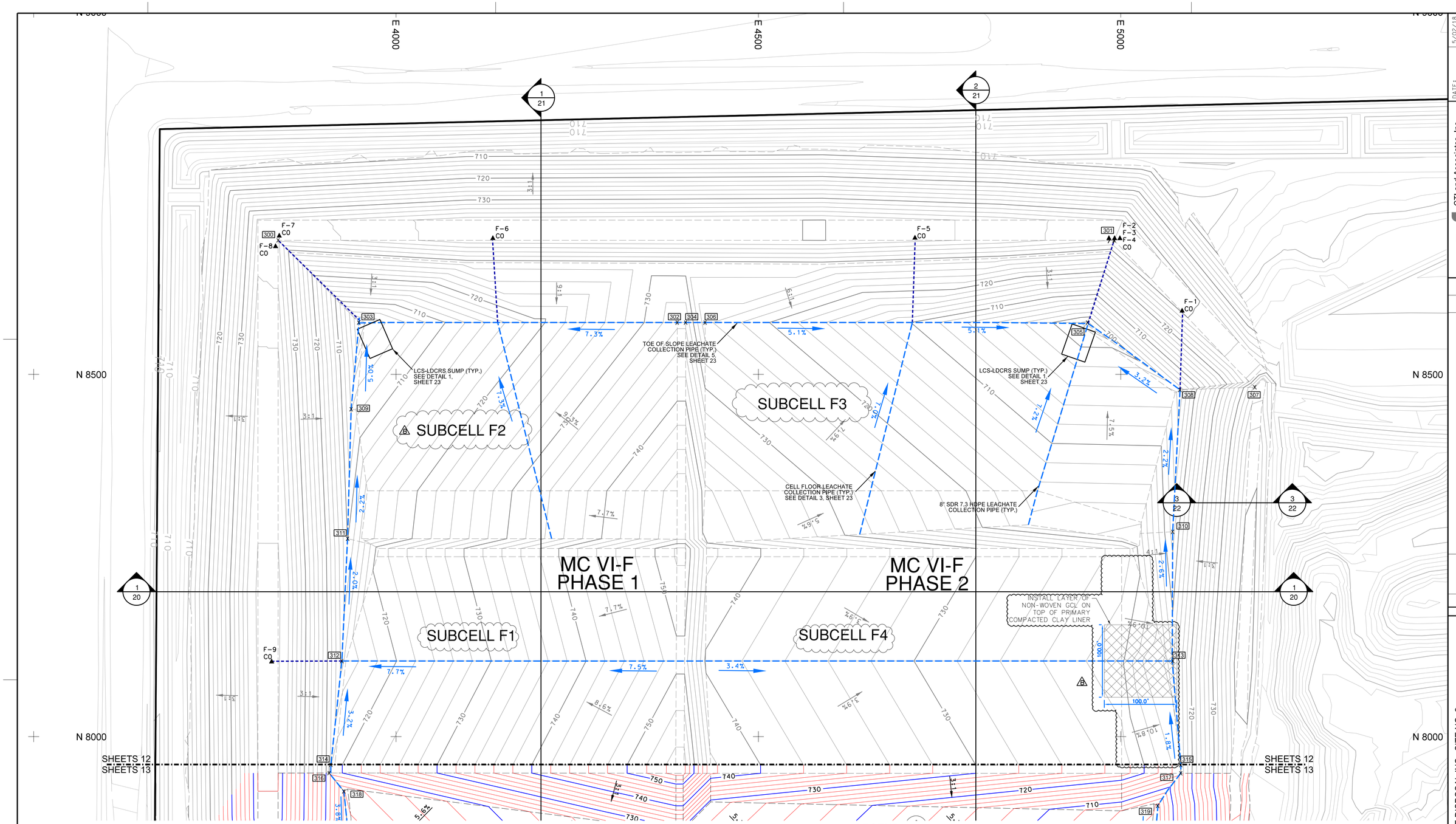

PRIMARY PERIMETER DIKE COORDINATES

Point No.	Northing	Easting	Elevation (ft)
300	8685.01	3837.32	734.39
301	8685.01	4990.85	734.01
302	8571.54	4388.00	733.49
303	8571.54	3948.60	699.97
304	8571.54	4399.64	733.49
305	8571.54	4954.14	697.53
306	8571.54	4426.45	724.56
307	8482.21	5185.03	734.79
308	8478.59	5081.75	702.80
309	8451.95	3938.08	705.82

PRIMARY PERIMETER DIKE COORDINATES

Point No.	Northing	Easting	Elevation (ft)
310	8282.69	5071.67	707.20
311	8273.20	3933.29	709.92
312	8104.36	3925.25	713.29
313	8104.36	5071.95	711.75
314	7961.21	3910.06	717.86
315	7960.81	5082.91	714.76
316	7949.75	3907.7	718.61
317	7949.43	5082.91	714.76
318	7924.5	3928.02	711.75
319	7904.56	5051.05	703.11

N

0 30' 60' 120'
SCALE

LEGEND

- 710 — EXISTING CONTOUR (2 FT INTERVAL)
- PROPERTY BOUNDARY
- PROPOSED GRADE BREAK (SUBCELLS G2 AND G3)
- 710 — PROPOSED TOP OF PRIMARY LINER CONTOUR (SUBCELLS G2 AND G3 (2 FT INTERVAL)
- GRADE BREAK (SEPTEMBER 2011 PERMIT)
- 710 — PERMITTED TOP OF PRIMARY LINER GRADES BY NTH, DATED SEPTEMBER 2011 (2 FT INTERVAL)
- 300 — PROPOSED DIKE COORDINATE POINT NO.
- 3:1 — PROPOSED SLOPE
- PROPOSED LEACHATE COLLECTION PIPE AND FLOW DIRECTION
- F-1 CO — PROPOSED LEACHATE CLEANOUT PIPE
- PROPOSED PRIMARY COLLECTION SUMP

NOTE:

1. THE BASE MAP WAS CREATED USING AN AERIAL SURVEY TAKEN IN 2001 BY -AIR-LAND AND PROVIDED BY WDI, A SURVEY BY MCLLC IN OCTOBER 2007, AND A GROUND SURVEY BY WDI IN OCTOBER 2008.
2. GRADES DEPICTED IN MC VI-G PHASE 2 SUBCELLS G2 AND G3 REPRESENT REDESIGN TOP OF PRIMARY LINER GRADES BY CTI, GRADES SHOWN SCREENED WITHIN LANDFILL FOOTPRINT REPRESENT PERMITTED TOP OF PRIMARY LINER GRADES BY NTH, DATED SEPTEMBER 2011.

CTI and Associates, Inc.
28001 Cabot Drive, Ste. 250
Novi, Michigan 48377
248.486.5100 (fax)248.486.5050
www.ctiompanies.com

This drawing is the property of CTI and Associates, Inc. and is not to be used for any purpose not specifically authorized by CTI in writing. Unauthorized use of this drawing is prohibited and may result in civil and criminal penalties. Any party modifying this drawing without the express written consent of CTI is solely responsible for any and all claims, losses, or damages resulting therefrom and shall indemnify and hold harmless CTI from any claims, losses, or damages arising out of CTI's unauthorized use of this drawing.

DATE: 5/02/18
DESIGNED BY: XZ
DRAWN BY: PAA
CHECKED BY: TYS
APPROVED BY: XZ

REVISIONS			
REV	DATE	DESCRIPTION	
A	6/10/11	PHASING DESIGNATIONS	DRL
B	9/23/11	PER MDEQ COMMENTS	DRL
C	5/02/18	SUBCELLS G2 AND G3 REVISIONS	PAA
			XZ
			DRN. APP.

WAYNE DISPOSAL INC., SITE NO. 2
BELLEVILLE, MICHIGAN

TOP OF PRIMARY LINER GRADING PLAN (1 OF 3)

PROJECT NUMBER 118070010
SCALE 1" = 60'
DRAWING NO 12

TIME PLOTTED: $TIME$
DATE PLOTTED: $DATE$
FILENAME: $FULL$

DRAWING SIZE: 24" X 36"

012 - 014 TPL PLAN.dgn 5/2/2018 12:26:15 PM C:\Users\pab\Documents\EIL 2014 PROJECTS\CTI\WAYNE LF CELLS CONST PLANS\012 - 014 TPL PLAN.dgn

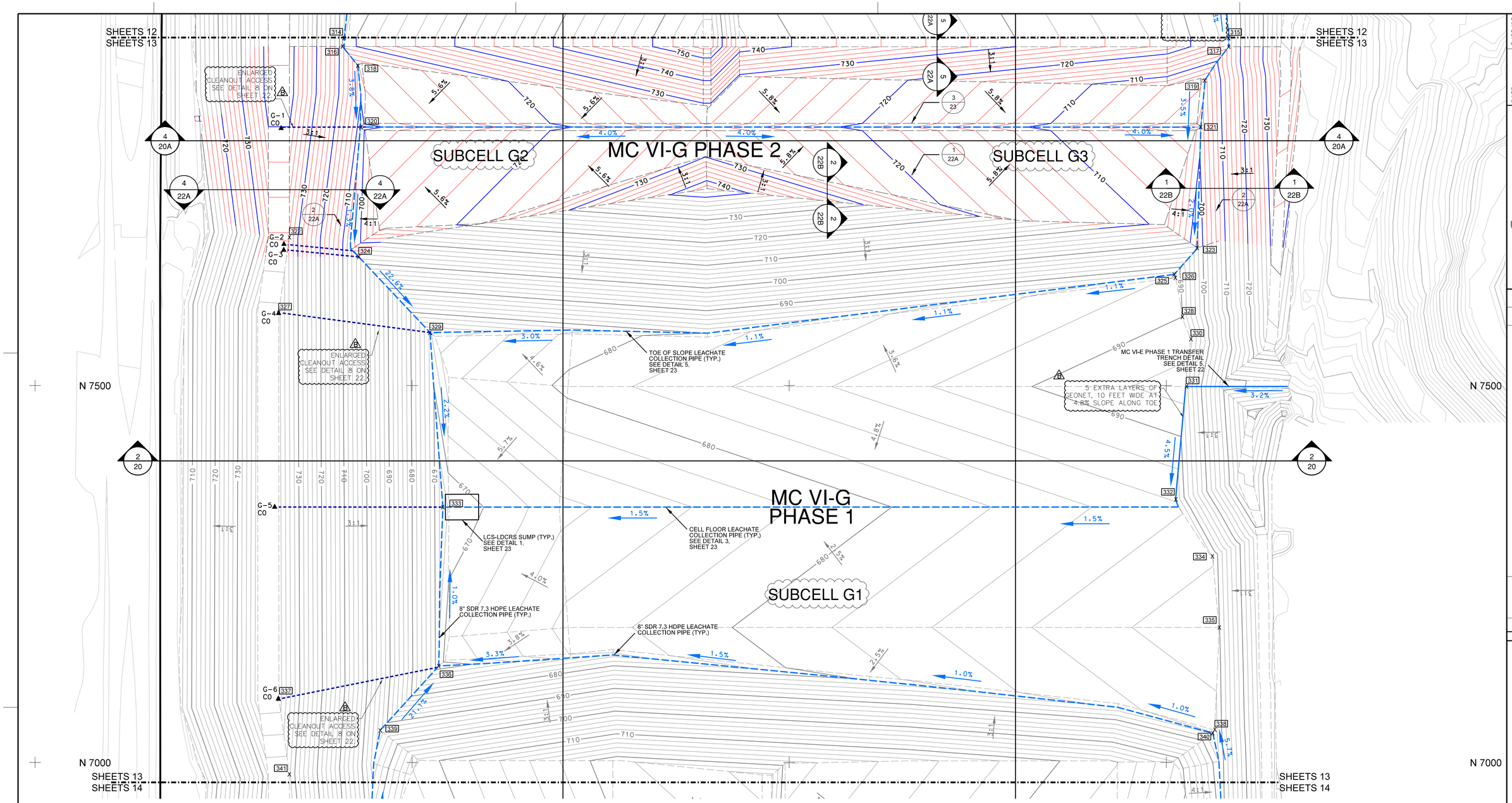

PRIMARY PERIMETER DIKE COORDINATES			
Point No.	Northing	Easting	Elevation (ft)
314	7961.21	3910.06	717.86
315	7960.81	5082.91	714.76
316	7949.75	3907.7	718.61
317	7949.43	5082.91	714.76
318	7924.5	3928.02	711.75
319	7904.56	5051.05	703.11
320	7842.87	3931.97	708.82
321	7842.87	5045.77	700.84
322	7696.73	3837.32	733.74
323	7682.58	5040.91	697.5
324	7670.57	3929.29	702.88
325	7647.35	5010.49	687.00
326	7642.85	5012.25	688.18
327	7596.74	3823.09	738.60

PRIMARY PERIMETER DIKE COORDINATES			
Point No.	Northing	Easting	Elevation (ft)
328	7591.06	5021.51	690.24
329	7570.10	4023.55	671.56
330	7561.67	5032.75	691.59
331	7498.71	5027.05	693.52
332	7349.00	5012.85	686.42
333	7338.74	4040.74	666.42
334	7273.49	5061.28	687.73
335	7179.18	5070.45	689.94
336	7128.04	4035.19	668.55
337	7084.38	3823.30	739.24
338	7043.49	5064.48	687.10
339	7042.63	3957.62	692.90
340	7038.96	5061.69	685.79
341	6984.38	3837.32	732.35

N

0 30' 60' 120'

SCALE

LEGEND

- EXISTING CONTOUR (2 FT INTERVAL)
- PROPERTY BOUNDARY
- PROPOSED GRADE BREAK (SUBCELLS G2 AND G3)
- PROPOSED TOP OF PRIMARY LINER CONTOUR (SUBCELLS G2 AND G3 (2 FT INTERVAL)
- GRADE BREAK (SEPTEMBER 2011 PERMIT)
- PERMITTED TOP OF PRIMARY LINER GRADES BY NTH, DATED SEPTEMBER 2011 (2 FT INTERVAL)
- PROPOSED DIKE COORDINATE POINT NO.
- PROPOSED SLOPE
- PROPOSED LEACHATE COLLECTION PIPE AND FLOW DIRECTION
- PROPOSED LEACHATE CLEANOUT PIPE
- PROPOSED PRIMARY COLLECTION SUMP
- PROPOSED 5 EXTRA LAYERS OF GEONET WITH TRANSMISSIVITY BENEATH GEOCOMPOSITE WITH FLOW DIRECTION

NOTE:

1. THE BASE MAP WAS CREATED USING AN AERIAL SURVEY TAKEN IN 2001 BY -AIR-LAND AND PROVIDED BY WDI, A SURVEY BY MCLLC IN OCTOBER 2007, AND A GROUND SURVEY BY WDI IN OCTOBER 2008.
2. GRADES DEPICTED IN MC VI-G PHASE 2 SUBCELLS G2 AND G3 REPRESENT REDESIGN TOP OF PRIMARY LINER GRADES BY CTI, GRADES SHOWN SCREENED WITHIN LANDFILL FOOTPRINT REPRESENT PERMITTED TOP OF PRIMARY LINER GRADES BY NTH, DATED SEPTEMBER 2011.

CTI and Associates, Inc.
28001 Cabot Drive, Ste. 250
Novi, Michigan 48377
248.486.5100 (fax)248.486.5050
www.ctiomnplanes.com

DATE: 5/02/18
DESIGNED BY: KZ
DRAWN BY: PAA
CHECKED BY: TYS
APPROVED BY: KZ

This drawing is the property of CTI and Associates, Inc. and is not to be used for any other purpose than that for which it is specifically prepared and delivered. It is not to be loaned, copied or reproduced in whole or in part, or disclosed to any unauthorized person without the written permission of CTI and Associates, Inc. It is to be returned upon demand or when CTI's services are completed. Reuse of these plans on any other project without the written permission of CTI and Associates, Inc. is prohibited and will be at the user's sole risk and without liability to CTI and Associates, Inc. Unauthorized reuse will entitle CTI and Associates, Inc. to full compensation for all services performed on the project. The electronic media version of this drawing prepared for CTI and Associates, Inc. is not to be changed or copied in any form or format whatsoever, nor assigned to any third party without the prior written consent of CTI and Associates, Inc. Any unauthorized use, changing, copying or transmission of the electronic media version of this drawing shall be at the user's sole risk and without liability to CTI and Associates, Inc. Under no circumstances shall transfer of the electronic media version of this drawing for use by others be deemed a sale by CTI and Associates, Inc., and CTI and Associates, Inc. does not make any warranties, either express or implied, as to its fitness or quality for any purpose. Any use by others of the electronic media version of this drawing without the prior written consent of CTI and Associates, Inc. shall be at the user's sole risk and without liability to CTI and Associates, Inc. Under no circumstances shall transfer of the electronic media version of this drawing for use by others be deemed a sale by CTI and Associates, Inc., and CTI and Associates, Inc. does not make any warranties, either express or implied, as to its fitness or quality for any purpose. Any use by others of the electronic media version of this drawing without the prior written consent of CTI and Associates, Inc. shall be at the user's sole risk and without liability to CTI and Associates, Inc. Under no circumstances shall transfer of the electronic media version of this drawing for use by others be deemed a sale by CTI and Associates, Inc., and CTI and Associates, Inc. does not make any warranties, either express or implied, as to its fitness or quality for any purpose.

REVISIONS			
REV	DATE	DESCRIPTION	APP
A	6/10/11	PHASING DESIGNATIONS	DRL
B	9/23/11	PER MDEQ COMMENTS	DRL
C	5/02/18	SUBCELLS G2 AND G3 REVISIONS	PAA
			KZ
			DRN
			APP

WAYNE DISPOSAL INC., SITE NO. 2
BELLEVILLE, MICHIGAN

TOP OF PRIMARY LINER GRADING PLAN (2 OF 3)

PROJECT NUMBER 118070010
SCALE 1" = 60'
DRAWING NO 13

TIME PLOTTED: $TIME$
DATE PLOTTED: $DATE$
FILENAME: $FILE$

DRAWING SIZE: 24" X 36"

012 - 014 TPL PLAN.dgn 5/2/2018 2:37:58 PM C:\Users\pabl\Documents\EIL 2014 PROJECTS\CTI\WAYNE LF CELLS CONST PLANS\012 - 014 TPL PLAN.dgn

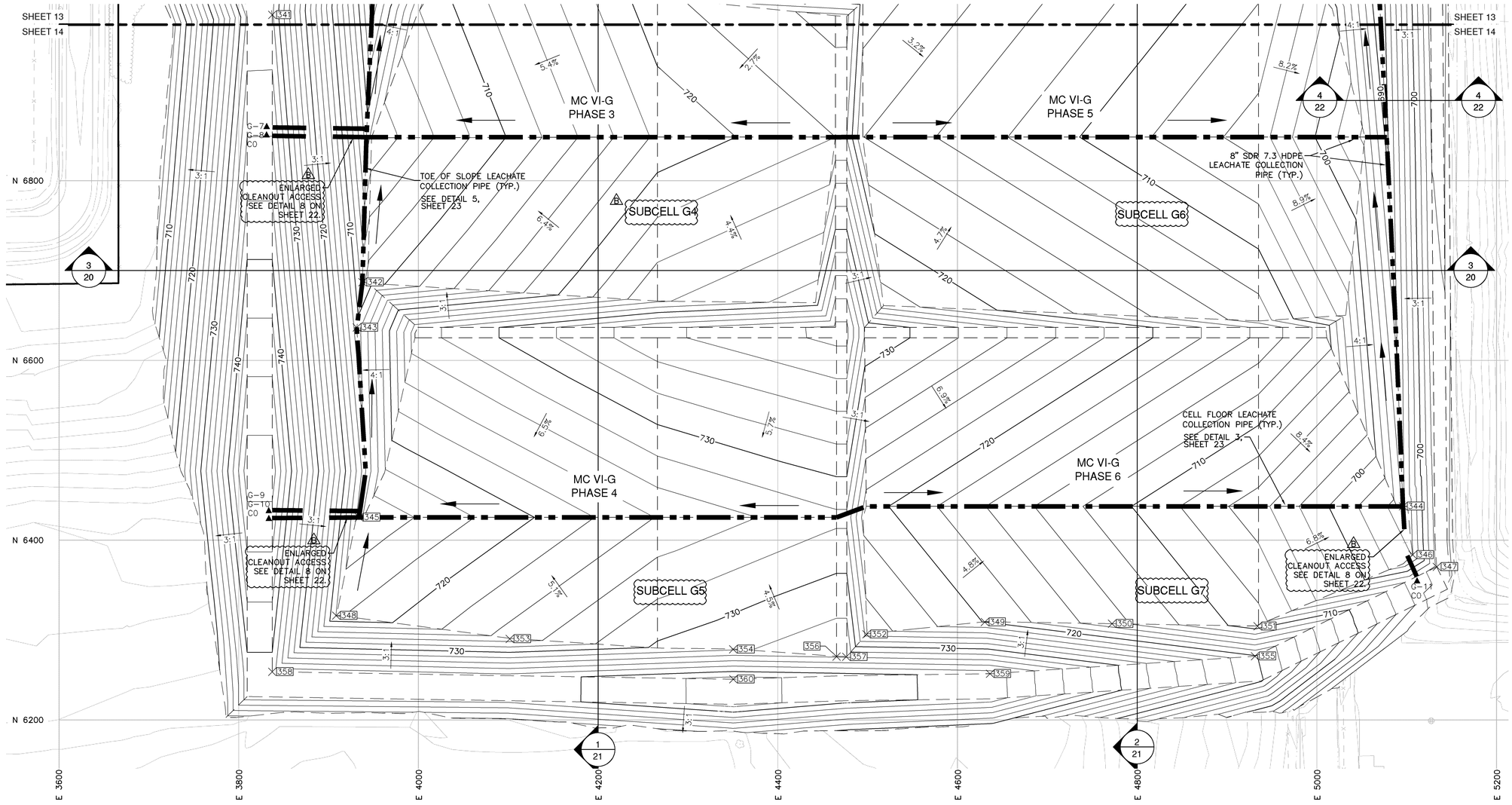

PRIMARY PERIMETER DIKE COORDINATES			
Point No.	Northing	Easting	Elevation (ft)
344	6437.60	5095.87	693.63
345	6425.32	3934.02	713.06
346	6383.71	5106.68	695.89
347	6370.28	5133.49	704.60
348	6316.02	3908.50	717.88
349	6308.86	4630.41	720.03
350	6307.07	4772.00	714.72
351	6304.21	4934.01	709.18
352	6295.30	4498.77	725.35
353	6290.14	4101.68	724.99
354	6278.55	4350.36	731.79

PRIMARY PERIMETER DIKE COORDINATES			
Point No.	Northing	Easting	Elevation (ft)
355	6270.86	4931.07	720.24
356	6270.50	4465.41	733.79
357	6270.26	4476.27	733.80
358	6253.54	3837.32	739.23
359	6251.34	4636.24	739.17
360	6245.23	4350.52	742.90

N

0 30' 60' 120'
SCALE

LEGEND

- 710 — EXISTING CONTOUR (2 FT INTERVAL)
- PROPERTY BOUNDARY
- PROPOSED GRADE BREAK
- 710 — PROPOSED TOP OF PRIMARY PRIMARY CONTOUR (2 FT INTERVAL)
- 300 — PROPOSED DIKE COORDINATE POINT NO.
- 3:1 — PROPOSED SLOPE
- PROPOSED LEACHATE COLLECTION PIPE AND FLOW DIRECTION
- G-8 CO — PROPOSED LEACHATE CLEANOUT PIPE

NOTES:

1. THE BASE MAP WAS CREATED USING AN AERIAL SURVEY TAKEN IN 2001 BY AIR-LAND SURVEY AND PROVIDED BY WDI, A SURVEY BY MCLLC IN OCTOBER 2007, AND A GROUND SURVEY BY WDI IN OCTOBER 2008.
2. A MINIMUM OF 5 YEARS PRIOR TO CONSTRUCTING MC VI-G PHASES 3 TO 6, WDI SHALL INVESTIGATE THE DIKE LOCATIONS AND NEED FOR DEWATERING FOR THE EXISTING MC I TO CONFIRM THE ASSUMPTIONS USED IN THE DESIGN. WDI SHALL INFORM THE MDEQ OF THE RESULTS OF THIS INVESTIGATION AND REVISE THE DESIGN, IF NECESSARY. THE REVISED DESIGN SHALL BE APPROVED BY THE MDEQ PRIOR TO CONSTRUCTION OF MC VI-G PHASES 3 TO 6.

NTH Consultants, Ltd.
Infrastructure Engineering and Environmental Services

Northville, MI	248.553.6300
Detroit, MI	313.237.3900
Lansing, MI	517.484.6900
Grand Rapids, MI	616.957.3690
Exton, PA	610.524.2300
Lehigh Valley, PA	484.893.1440
Cleveland, OH	216.334.4040
Indianapolis, IN	317.735.7649

REVISIONS

REV	DESCRIPTION	DATE	BY
A	PHASING DESIGNATIONS	8/10/11	DRL
B	PER MDEQ COMMENTS	9/23/11	DRL

PROJECT NAME:
MASTER CELL VI F&G

PROJECT LOCATION:
WAYNE DISPOSAL, INC.
SITE NO. 2
BELLEVILLE, MICHIGAN

NTH PROJECT NO.: 13-060921-03	CAD FILE NAME: TOP OF PRIMARY LINER GRADING PLAN (3 OF 3)
DESIGNED BY: JHL	INCEP DATE: 11/12/08
DRAWN BY: DRL	DRAWING SCALE: AS SHOWN
CHECKED BY: ISS	SUBMITTED DATE: 9/23/11

SHEET TITLE:
TOP OF PRIMARY LINER GRADING PLAN (3 OF 3)

SHEET REFERENCE NUMBER:
14

J:\13\1.060921\Production Sets\Civil\GF-G Permit Drawings\TOP OF PRIMARY LINER GRADING PLAN (3 OF 3).dwg Plotted: 9/21/2011 3:53 PM by Diutz

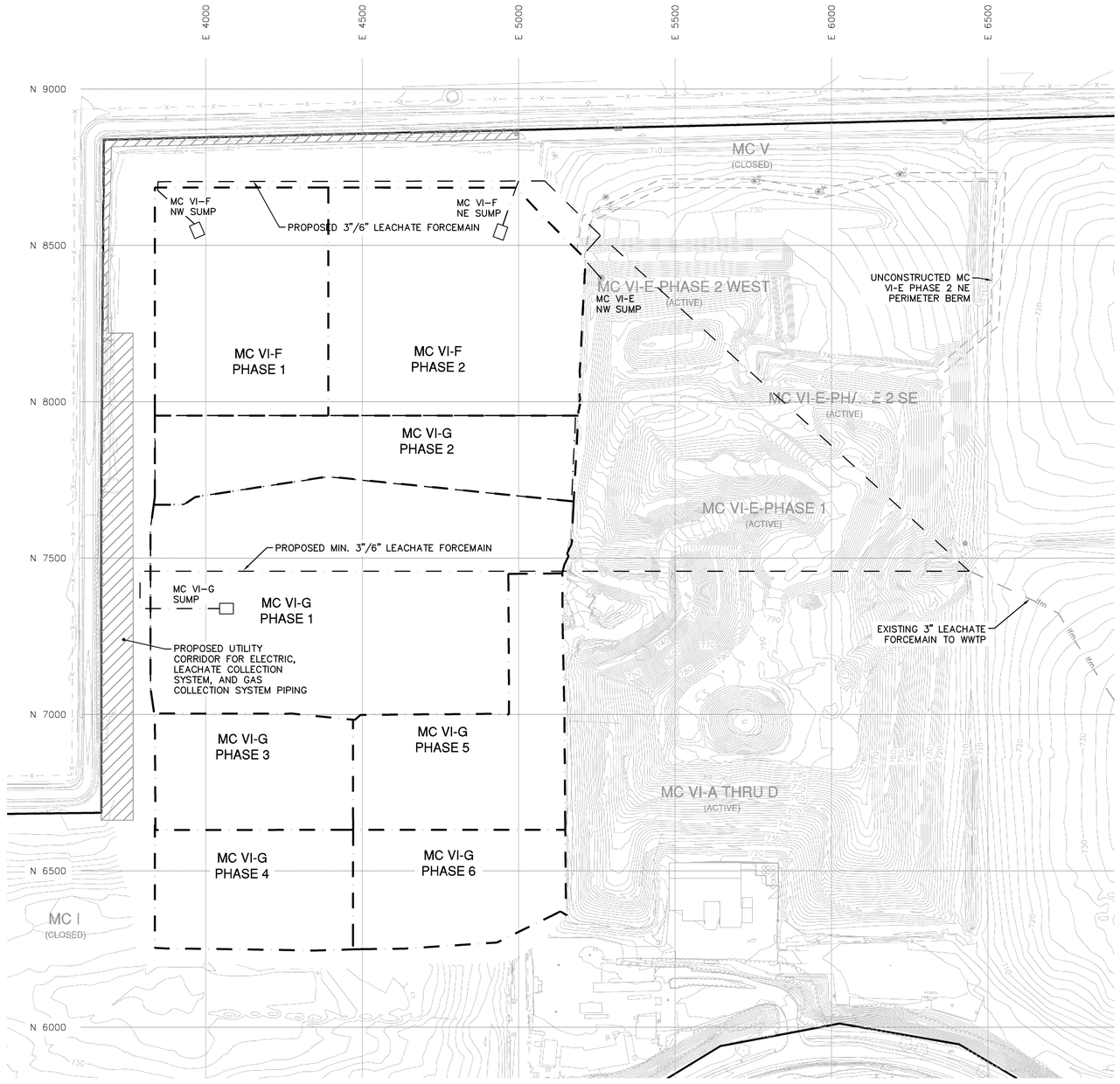

N

0 100' 200' 400'

SCALE

LEGEND

- EXISTING CONTOUR (2 FT INTERVAL)
- EXISTING 3" LEACHATE FORCEMAIN
- PROPERTY BOUNDARY
- PROPOSED PHASE BOUNDARY
- PROPOSED 3"/6" DUAL CONTAINED LEACHATE FORCEMAIN
- PROPOSED UTILITY CORRIDOR

NOTE:

1. THE BASE MAP WAS CREATED USING AN AERIAL SURVEY TAKEN IN 2001 BY AIR-LAND SURVEY AND PROVIDED BY WDI, A SURVEY BY MCLLC IN OCTOBER 2007, AND A GROUND SURVEY BY WDI IN OCTOBER 2008.

NTH Consultants, Ltd.

Infrastructure Engineering and Environmental Services

Northville, MI	248.553.6300
Detroit, MI	313.237.3900
Lansing, MI	517.484.6900
Grand Rapids, MI	616.957.3690
Exton, PA	610.524.2300
Lehigh Valley, PA	484.893.1440
Cleveland, OH	216.334.4040
Indianapolis, IN	317.735.7649

REVISIONS

REV	DESCRIPTION	DATE	BY
A	PHASING DESIGNATIONS	8/10/11	DRL

PROJECT NAME:

MASTER CELL VI F&G

PROJECT LOCATION:

WAYNE DISPOSAL, INC.
SITE NO. 2
BELLEVILLE, MICHIGAN

NTH PROJECT NO.: 13-060921-03	CAD FILE NAME: UTILITY MODIFICATION PLAN
DESIGNED BY: DRL	INCEP DATE: 11/12/08
DRAWN BY: DRL	DRAWING SCALE: AS SHOWN
CHECKED BY: RBM	SUBMITTED DATE: 2/28/11

SHEET TITLE:

LEACHATE MANAGEMENT PLAN

SHEET REFERENCE NUMBER:

15

J:\13\1.3060921\Production Sets\Civil\SF-G Permit Drawings\UTILITY MODIFICATION PLAN.dwg Plotted: 5/9/2011 2:16 PM by Dlutz

EXTEND CLEANOUT SOUTH ALONG TOP OF CELL DIKE AND DAYLIGHT AT SOUTH PERIMETER DIKE

SHEET 17
SHEET 16

MC VI-F
NE SUMP

PROPOSED NW STORMWATER POND

MC VI-F
NW SUMP

MC VI-G
SUMP

FINAL COVER PENETRATION DETAIL (TYP.)
SEE DETAIL 5,
SHEET 24

N 9000 N 8500 N 8000 N 7500 N 7000 N 6500 N 6000

E 5000 E 4500 E 4000

LEGEND

- 710 — EXISTING CONTOUR (2 FT INTERVAL)
- PROPERTY BOUNDARY
- PROPOSED LIMIT OF REGRADING AREA BY CTI
- 710 — PROPOSED TOP OF FINAL COVER CONTOUR BY CTI (5 FT INTERVAL)
- PROPOSED GRADE BREAK
- 710 — PERMITTED TOP OF FINAL COVER CONTOUR BY NTH, DATED SEPTEMBER 2011 (5 FT INTERVAL)
- 710 — PROPOSED NW STORMWATER POND CONTOUR (2 FT INTERVAL)
- 3:1 PROPOSED SLOPE
- PROPOSED PASSIVE GAS VENT/TRENCH
- F-1 CO PROPOSED LEACHATE COLLECTION SYSTEM CLEANOUTS
- PROPOSED SUMP LOCATION AND COVER PENETRATION
- PROPOSED GEOCOMPOSITE WITH TRANSMISSIVITY 5.0 X 10^{-4} M^2/S (REMAINING COVER GEOCOMPOSITE TRANSMISSIVITY $\geq 7.0 \times 10^{-5}$ M^2/S)

N

0 50' 100' 200'
SCALE

NOTE:

1. THE BASE MAP WAS CREATED USING AN AERIAL SURVEY TAKEN IN 2001 BY -AIR-LAND AND PROVIDED BY WDI, A SURVEY BY MCLLC IN OCTOBER 2007, AND A GROUND SURVEY BY WDI IN OCTOBER 2008.
2. GRADES DEPICTED IN COLOR REPRESENT REDESIGN FINAL GRADES BY CTI, GRADES SHOWN SCREENED WITHIN LANDFILL FOOTPRINT REPRESENT 2013 PERMITTED FINAL GRADES BY NTH, DATED 2013.
3. INSTALL GAS MANAGEMENT SYSTEM IN ACCORDANCE WITH THE APPROVED CLOSURE PLAN.

CTI and Associates, Inc.
28001 Cabot Drive, Ste. 250
Novi, Michigan 48377
248.486.5100 (fax)248.486.5050
www.ctiomplanies.com

DATE: 5/02/18
DESIGNED BY: NZ
DRAWN BY: PAA
CHECKED BY: TYS
APPROVED BY: XZ

THIS DRAWING IS THE PROPERTY OF CTI AND ASSOCIATES, INC. IT IS NOT TO BE USED IN WHOLE OR IN PART FOR ANY PROJECT OTHER THAN THE ONE FOR WHICH IT WAS PREPARED BY OR FOR CTI PERSONNEL, UNLESS PERMISSION IS OBTAINED FROM CTI AND ASSOCIATES, INC. IN WRITING. ANY REUSE WITHOUT SUCH PERMISSION SHALL BE AT THE USER'S SOLE RISK AND WITHOUT LIABILITY TO CTI AND ASSOCIATES, INC. THIS DRAWING IS NOT TO BE REVISED OR ALTERED IN ANY WAY EXCEPT BY A REGISTERED ENGINEER EMPLOYED BY CTI AND ASSOCIATES, INC. THE USER OF THIS DRAWING AGREES TO INDEMNIFY AND HOLD HARMLESS CTI AND ASSOCIATES, INC. FROM ANY AND ALL CLAIMS, LOSSES, DAMAGES, LIABILITIES AND EXPENSES ARISING OUT OF CONTRACTING, MODIFICATION, MISUSE OR REUSE OF THE DRAWING FOR ANY PURPOSE OTHER THAN THAT AUTHORIZED BY CTI AND ASSOCIATES, INC. THE USER ACCEPTS THE DRAWING IN ITS "AS IS" CONDITION AND ASSUMES ALL RISKS ASSOCIATED WITH THE USE OF THE DRAWING. THE USER AGREES TO WAIVE ANY CLAIM AGAINST CTI AND ASSOCIATES, INC. AND TO INDEMNIFY AND HOLD HARMLESS CTI AND ASSOCIATES, INC. FOR ANY DAMAGES OR LIABILITY ARISING FROM THE USE OF THE DRAWING FOR ANY PURPOSE OTHER THAN THAT AUTHORIZED BY CTI AND ASSOCIATES, INC. THE USER ACCEPTS THE DRAWING IN ITS "AS IS" CONDITION AND ASSUMES ALL RISKS ASSOCIATED WITH THE USE OF THE DRAWING. THE USER AGREES TO WAIVE ANY CLAIM AGAINST CTI AND ASSOCIATES, INC. AND TO INDEMNIFY AND HOLD HARMLESS CTI AND ASSOCIATES, INC. FROM ANY AND ALL CLAIMS, LOSSES, DAMAGES, LIABILITIES AND EXPENSES ARISING OUT OF CONTRACTING, MODIFICATION, MISUSE OR REUSE OF THE DRAWING FOR ANY PURPOSE OTHER THAN THAT AUTHORIZED BY CTI AND ASSOCIATES, INC.

REV	DATE	REVISION DESCRIPTION	DRN	APP
C	5/02/18	SUBCELLS G2 AND G3 REVISED	PAA	XZ

WAYNE DISPOSAL INC., SITE NO. 2
BELLEVILLE, MICHIGAN

FINAL COVER GRADING PLAN (1 OF 2)

PROJECT NUMBER 118070010
SCALE 1" = 100'
DRAWING NO 16

TIME PLOTTED: $TIME$
DATE PLOTTED: $DATE$
FILENAME: $FILE$

DRAWING SIZE: 24" X 36"

016-017 FINAL GRADE PLAN.dgn 5/2/2018 12:29:08 PM C:\Users\pab\Documents\EIL 2014 PROJECTS\CTI\WAYNE LF CELLS CONST PLANS\016-017 FINAL GRADE PLAN.dgn

MC VI-E
NE SUMP

MC VI-E
SE SUMP

PROTECT MC V MANHOLE WITH 3' RETAINING WALL/ CONCRETE MH SECTION (TYP.)

PROPOSED NW STORMWATER POND

MC VI-E
NW SUMP

EXTEND CLEANOUT NORTH ALONG TOP OF CELL DIKE AND DAYLIGHT AT NORTH PERIMETER DIKE

PREVIOUSLY PERMITTED FINAL COVER AREA

PROPOSED FINAL COVER AREA

FINAL COVER PENETRATION DETAIL (TYP.) SEE DETAIL 5, SHEET 24

SEE NOTE 4 ON THIS SHEET (TYP.)

MC VI-F

MC VI-AN
SUMP RISER

MC VI-AS
SUMP RISER

MC VI-AN LEAK
DETECTION RISER

MC VI-AS LEAK
DETECTION RISER

MC VI-B
SUMP RISER

MC VI-B
LEAK
DETECTION
RISER

MC VI-D
SUMP RISER

LEACHATE SUMP RISER PIPING DETAIL (TYP.) SEE DETAIL 6, SHEET 24

MC VI-D LEAK
DETECTION RISER

MC VI-C LEAK
DETECTION RISER

MC VI-C SUMP RISER
(SEE NOTE 3)

CLEANOUT EXTENSION
SEE DETAIL 7,
SHEET 22

SEE NOTE 4 ON
THIS SHEET
(TYP.)

PREVIOUSLY PERMITTED
FINAL COVER AREA

PROPOSED FINAL
COVER AREA

EXTEND CLEANOUT SOUTH ALONG TOP OF CELL DIKE AND DAYLIGHT AT SOUTH PERIMETER DIKE

SHEET 17
SHEET 16

SHEET 17
SHEET 16

LEGEND

710	EXISTING CONTOUR (2 FT INTERVAL)
	PROPERTY BOUNDARY
	PROPOSED GRADE BREAK
710	PERMITTED TOP OF FINAL COVER CONTOUR BY NTH, DATED SEPTEMBER 2011 (5 FT INTERVAL)
710	PROPOSED NW STORMWATER POND CONTOUR (2 FT INTERVAL)
3:1	PROPOSED SLOPE
	PROPOSED PASSIVE GAS VENT/TRENCH
F-1 CO	PROPOSED LEACHATE COLLECTION SYSTEM CLEANOUTS
	PROPOSED SUMP LOCATION AND COVER PENETRATION
	PROPOSED GEOCOMPOSITE WITH TRANSMISSIVITY 5.0 X 10^{-4} M^2/S (REMAINING COVER GEOCOMPOSITE TRANSMISSIVITY $\geq 7.0 \times 10^{-5}$ M^2/S)
	EXISTING/PREVIOUSLY PERMITTED LEACHATE SUMP AND COVER PENETRATION
E-1 CO	EXISTING/PREVIOUSLY PERMITTED LEACHATE COLLECTION SYSTEM CLEANOUTS
	EXISTING LEAK DETECTION, COLLECTION, AND REMOVAL SYSTEM RISERS
	EXISTING APPROXIMATE LOCATION OF COVER DRAIN OUTLETS

N
0 50' 100' 200'
SCALE

NOTE:

1. THE BASE MAP WAS CREATED USING AN AERIAL SURVEY TAKEN IN 2001 BY –AIR–LAND AND PROVIDED BY WDI, A SURVEY BY MCLLC IN OCTOBER 2007, AND A GROUND SURVEY BY WDI IN OCTOBER 2008.
2. GRADES DEPICTED IN COLOR REPRESENT REDESIGN FINAL GRADES BY CTI. GRADES SHOWN SCREENED WITHIN LANDFILL FOOTPRINT REPRESENT 2013 PERMITTED FINAL GRADES BY NTH, DATED 2013.
3. INSTALL GAS MANAGEMENT SYSTEM IN ACCORDANCE WITH THE APPROVED CLOSURE PLAN.
4. CLEANOUTS IN MC VI–AN, AS, B, C, AND D ARE TO BE ABANDONED, EXCEPT B1, C1, D1 THROUGH D3, D14, D17, D18 AND AS1.
5. BEFORE PLACING WASTE AROUND MC VI–C SUMP RISER, A MONITORING PROGRAM SHOULD BE IMPLEMENTED TO MONITOR ITS FUNCTIONALITY.
6. PRIOR TO PLACING WASTE AROUND CLEANOUTS E–22 THROUGH E–26 AND CLEANOUTS G–13 THROUGH G–19, THE CLEANOUTS SHOULD BE EVALUATED TO DETERMINE IF THE LEACHATE COLLECTION LINE CAN BE CLEANED BY A SINGLE ACCESS POINT. IF NOT, THE CLEANOUT SHOULD TO BE EXTENDED IN ACCORDANCE WITH DETAIL 7 ON SHEET 22 OR ALONG INTERIOR DIKE TO PERIMETER DIKE.

CTI and Associates, Inc.
28001 Cabot Drive, Ste. 250
Novi, Michigan 48377
248.486.5100 (fax)248.486.5050
www.ctiompanies.com

DATE: 5/02/18
DESIGNED BY: XZ
DRAWN BY: PAA
CHECKED BY: TYS
APPROVED BY: XZ

THIS DRAWING IS THE PROPERTY OF CTI AND ASSOCIATES, INC. IT IS NOT TO BE USED IN WHOLE OR IN PART FOR ANY PURPOSE OTHER THAN THE SPECIFIC PROJECT FOR WHICH IT WAS PREPARED WITHOUT THE WRITTEN CONSENT OF CTI AND ASSOCIATES, INC. ANY REUSE WITHOUT SUCH CONSENT SHALL BE AT THE USER'S SOLE RISK AND WITHOUT LIABILITY TO CTI AND ASSOCIATES, INC. ANY ALTERATION OF THIS DRAWING IN ANY MANNER IS PROHIBITED. ANY PERSON ALTERING THIS DRAWING IN ANY MANNER IS REQUIRED BY LAW TO AFFIX HIS OR HER SEAL TO THE DRAWING AND INDICATE THE NATURE AND EXTENT OF THE ALTERATIONS. IF THIS DRAWING IS A COMPUTER GENERATED PLOT, THE INFORMATION CONTAINED ON THIS DRAWING IS ALSO CONTAINED ON A COMPUTER FILE. THE INFORMATION CONTAINED IN THE COMPUTER FILE MAY BE USED BY THE RECIPIENT FOR REFERENCE PURPOSES ONLY. CTI AND ASSOCIATES, INC. MAKES NO WARRANTY, EITHER EXPRESSED OR IMPLIED, AS TO THE ACCURACY, COMPLETENESS OR CONDITION OF THE COMPUTER FILE, AND ITS USE IS AT THE RECIPIENT'S SOLE RISK. ANY RECIPIENT OF A COMPUTER FILE AGREES TO INDEMNIFY AND HOLD HARMLESS CTI AND ASSOCIATES, INC. FROM ALL CLAIMS, DAMAGES, LOSSES AND EXPENSES ARISING OUT OF OR RESULTING FROM THE USE OF THE COMPUTER FILE. ANY RECIPIENT OF A COMPUTER FILE AGREES TO WAIVE ANY AND ALL CLAIMS AGAINST CTI AND ASSOCIATES, INC. THAT MAY IN ANY WAY ARISE OUT OF OR RELATE TO THE RECIPIENT'S USE OF THE COMPUTER FILE. IF THE RECIPIENT TRANSFERS ALL OR ANY PORTION OF THE COMPUTER FILE TO ANY OTHER PERSON OR ENTITY, THE RECIPIENT AGREES TO REQUIRE THAT PERSON OR ENTITY TO ACCEPT THIS AGREEMENT AS A CONDITION OF ANY TRANSFER.

REVISIONS

REV	DATE	REVISION DESCRIPTION	DRN	APP
C	5/02/18	SUBCELLS C2 AND C3	PAA	XZ

WAYNE DISPOSAL INC., SITE NO. 2
BELLEVILLE, MICHIGAN

FINAL COVER GRADING PLAN (2 OF 2)

PROJECT NUMBER
118070010

SCALE
1" = 100'

DRAWING NO
17

TIME PLOTTED: $TIME$
DATE PLOTTED: $DATE$
PLOTTED BY: $USER$
FILENAME: $FILE$

DRAWING SIZE: 24" X 36"

016-017 FINAL GRADE PLAN.dgn 5/2/2018 12:30:48 PM C:\Users\pab\Documents\EIL 2014 PROJECTS\CTI\WAYNE LF CELLS CONST PLANS\016-017 FINAL GRADE PLAN.dgn

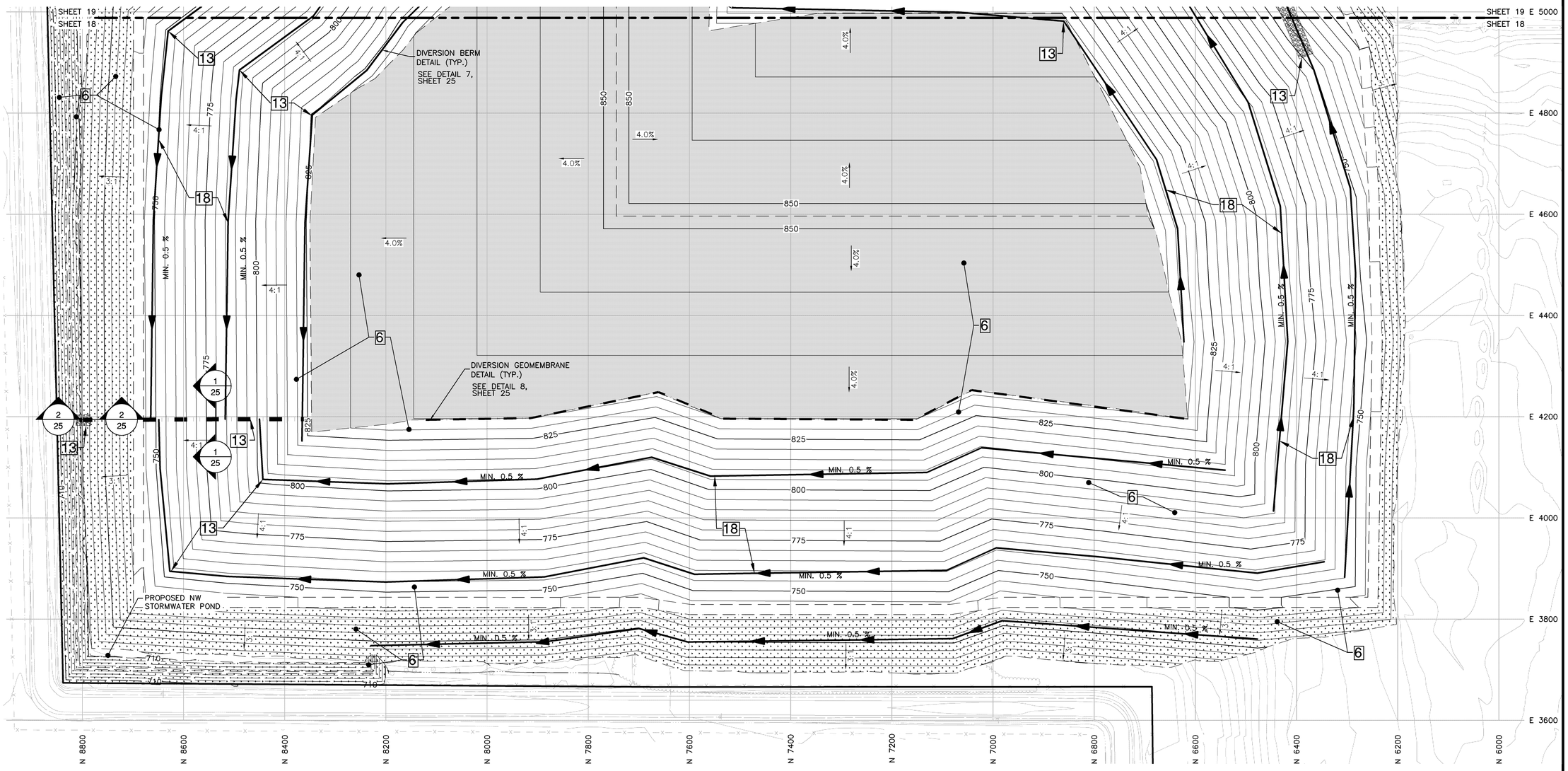

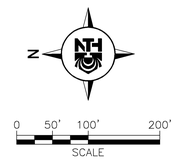

LEGEND

- EXISTING CONTOUR (2 FT INTERVAL)
- PROPERTY BOUNDARY
- PROPOSED GRADE BREAK
- PROPOSED TOP OF FINAL COVER CONTOUR (5 FT INTERVAL)
- PROPOSED NW STORMWATER POND CONTOUR (2 FT INTERVAL)
- PROPOSED SLOPE
- PROPOSED DIVERSION GEOMEMBRANE
- PROPOSED DIVERSION BERM
- PROPOSED DOWNSLOPE SPILLWAY
- PROPOSED OUTLET SWALE
- PROPOSED RIP-RAP
- PROPOSED PERMANENT SEEDING-AT TIME OF DIKE CONSTRUCTION
- PROPOSED GEOCOMPOSITE WITH TRANSMISSIVITY $\geq 5.0 \times 10^{-4}$ M^2/S (REMAINING COVER GEOCOMPOSITE TRANSMISSIVITY $\geq 7.0 \times 10^{-5}$ M^2/S)

SOIL EROSION AND SEDIMENTATION CONTROL LEGEND

- 6 — SEEDING WITH MULCH AND/OR MATTING
- 13 — RIPRAP, RUBBLE, GABIONS
- 18 — DIVERSION BERM

NOTES:

1. THE BASE MAP WAS CREATED USING AN AERIAL SURVEY TAKEN IN 2001 BY AIR-LAND SURVEY AND PROVIDED BY WDI, A SURVEY BY MCLLC IN OCTOBER 2007, AND A GROUND SURVEY BY WDI IN OCTOBER 2008.
2. SILT FENCE PLACED AT TIME OF CONSTRUCTION AND MAINTAINED UNTIL VEGETATION ON OUTSIDE SLOPE OF DIKE IS ESTABLISHED. SEE STORM WATER MANAGEMENT SYSTEM DETAILS SHEET FOR DETAIL.

NTH Consultants, Ltd.
Infrastructure Engineering and Environmental Services

Northville, MI	248.553.6300
Detroit, MI	313.237.3900
Lansing, MI	517.484.6900
Grand Rapids, MI	616.957.3690
Exton, PA	610.524.2300
Lehigh Valley, PA	484.893.1440
Cleveland, OH	216.334.4040
Indianapolis, IN	317.735.7649

REVISIONS

REV	DESCRIPTION	DATE	BY

PROJECT NAME:
MASTER CELL VI F&G

PROJECT LOCATION:
WAYNE DISPOSAL, INC.
SITE NO. 2
BELLEVILLE, MICHIGAN

NTH PROJECT NO.: 13-060921-03	CAD FILE NAME: STORMWATER MANAGEMENT AN SEDIMENTATION PLAN (2 OF 2)
DESIGNED BY: DRL	INCEP DATE: 11/12/08
DRAWN BY: DRL	DRAWING SCALE: AS SHOWN
CHECKED BY: RBM	SUBMITTED DATE: 2/28/11

SHEET TITLE:
STORMWATER MANAGEMENT AND SEDIMENTATION PLAN (1 OF 2)

SHEET REFERENCE NUMBER:
18

J:\13\13060921\Production Sets\Civil\SF-G Permit Drawings\STORMWATER MANAGEMENT AND SEDIMENTATION PLAN (2 OF 2).dwg Plotted: 2/28/2011 4:15 PM by Dlutz

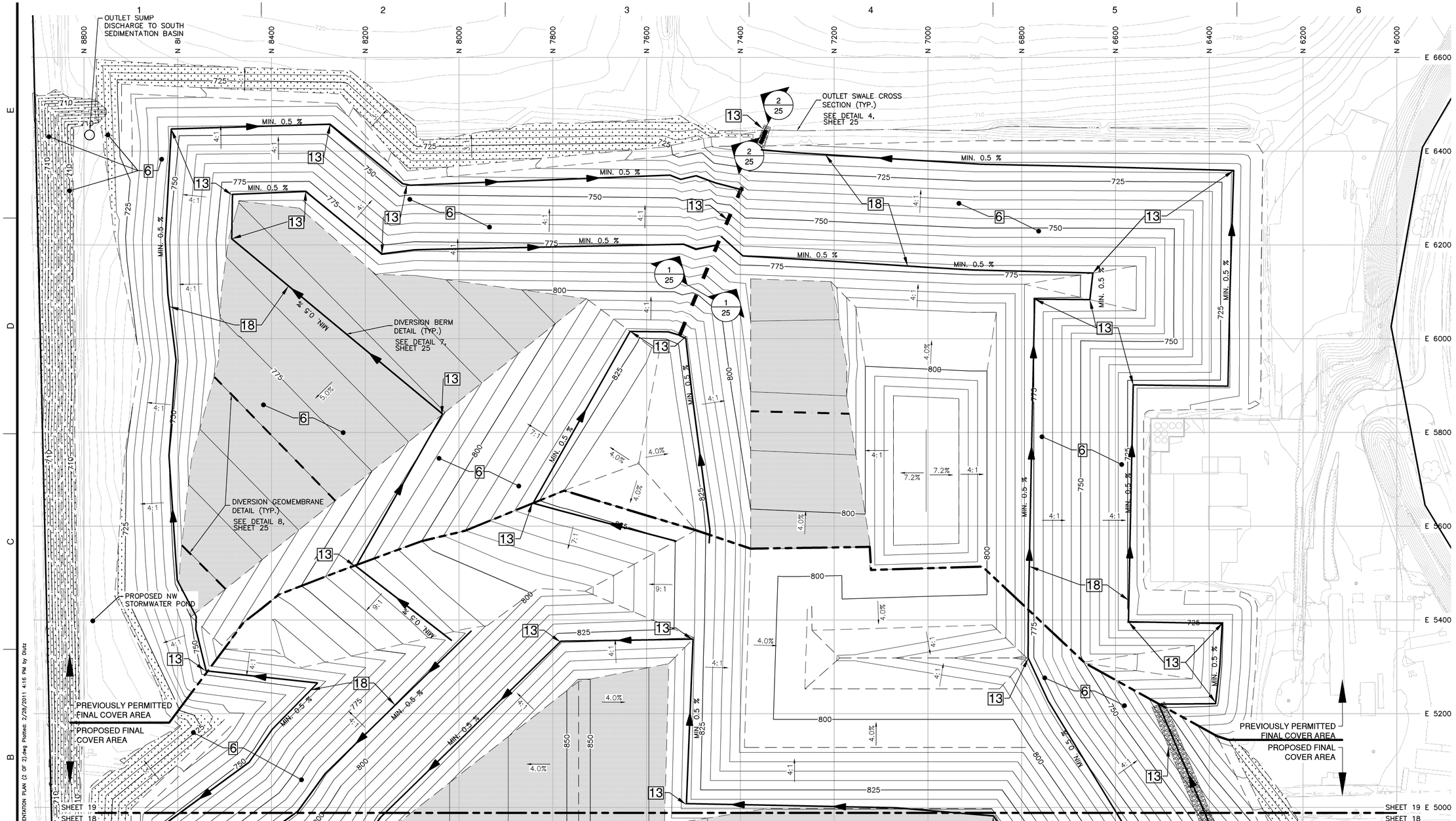

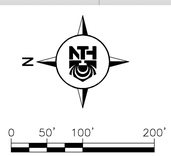

LEGEND

- EXISTING CONTOUR (2 FT INTERVAL)
- PROPERTY BOUNDARY
- PROPOSED GRADE BREAK
- PROPOSED TOP OF FINAL COVER CONTOUR (5 FT INTERVAL)
- PROPOSED NORTH POND CONTOUR (2 FT INTERVAL)
- PROPOSED SLOPE
- PROPOSED DIVERSION GEOMEMBRANE
- PROPOSED DIVERSION BERM
- PROPOSED DOWNSLOPE SPILLWAY
- PROPOSED OUTLET SWALE
- PROPOSED RIP-RAP
- PROPOSED PERMANENT SEEDING-AT TIME OF DIKE CONSTRUCTION
- PROPOSED GEOCOMPOSITE WITH TRANSMISSIVITY $\geq 5.0 \times 10^{-4}$ M^2/S (REMAINING COVER GEOCOMPOSITE TRANSMISSIVITY $\geq 7.0 \times 10^{-5}$ M^2/S)

SOIL EROSION AND SEDIMENTATION CONTROL LEGEND

- 6 — SEEDING WITH MULCH AND/OR MATTING
- 13 — RIPRAP, RUBBLE, GABIONS
- 18 — DIVERSION BERM

NOTES:

1. THE BASE MAP WAS CREATED USING AN AERIAL SURVEY TAKEN IN 2001 BY AIR-LAND SURVEY AND PROVIDED BY WDI, A SURVEY BY MCLLC IN OCTOBER 2007, AND A GROUND SURVEY BY WDI IN OCTOBER 2008.
2. SILT FENCE PLACED AT TIME OF CONSTRUCTION AND MAINTAINED UNTIL VEGETATION ON OUTSIDE SLOPE OF DIKE IS ESTABLISHED. SEE STORM WATER MANAGEMENT SYSTEM DETAILS SHEET FOR DETAIL.

NTH Consultants, Ltd.
Infrastructure Engineering and Environmental Services

Northville, MI	248.553.6300
Detroit, MI	313.237.3900
Lansing, MI	517.484.6900
Grand Rapids, MI	616.957.3690
Exton, PA	610.524.2300
Lehigh Valley, PA	484.893.1440
Cleveland, OH	216.334.4040
Indianapolis, IN	317.735.7649

REVISIONS

REV	DESCRIPTION	DATE	BY

PROJECT NAME:
MASTER CELL VI F&G

PROJECT LOCATION:
WAYNE DISPOSAL, INC.
SITE NO. 2
BELLEVILLE, MICHIGAN

NTH PROJECT NO.: 13-060921-03	CAD FILE NAME: STORMWATER MANAGEMENT AN SEDIMENTATION PLAN (2 OF 2)
DESIGNED BY: DRL	INCEP DATE: 11/12/08
DRAWN BY: DRL	DRAWING SCALE: AS SHOWN
CHECKED BY: RBM	SUBMITTED DATE: 2/28/11

SHEET TITLE:
STORMWATER MANAGEMENT AND SEDIMENTATION PLAN (2 OF 2)

SHEET REFERENCE NUMBER:
19

J:\13\13060921\Production Sets\Civil\GF-G Permit Drawings\STORMWATER MANAGEMENT AND SEDIMENTATION PLAN (2 OF 2).dwg Plotted: 2/28/2011 4:16 PM by Dlutz

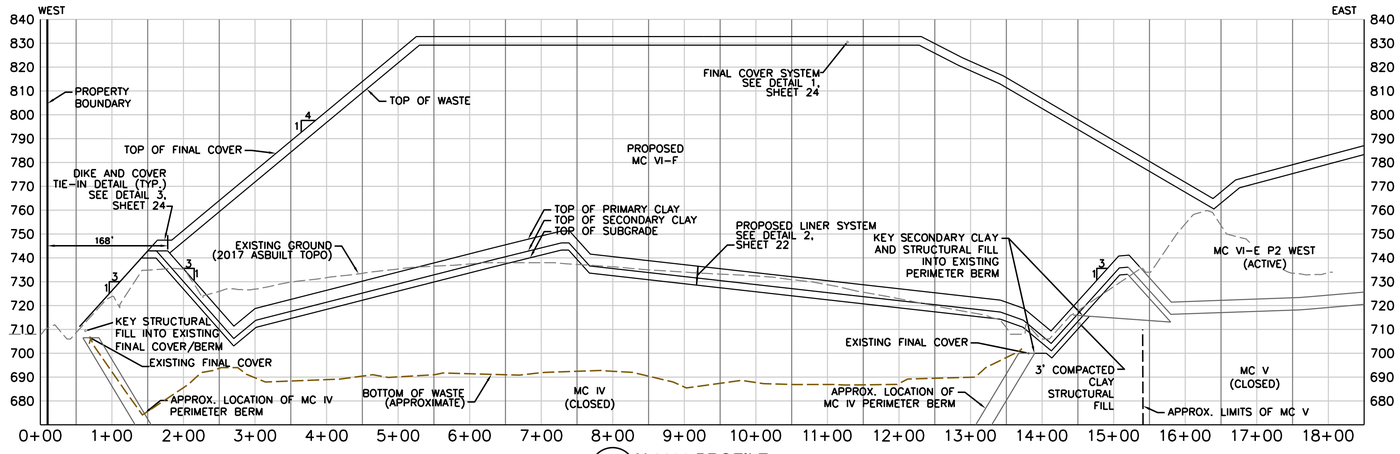

1/20 N 8200 PROFILE
Horiz Scale: 1" = 100'
Vert Scale: 1" = 30'

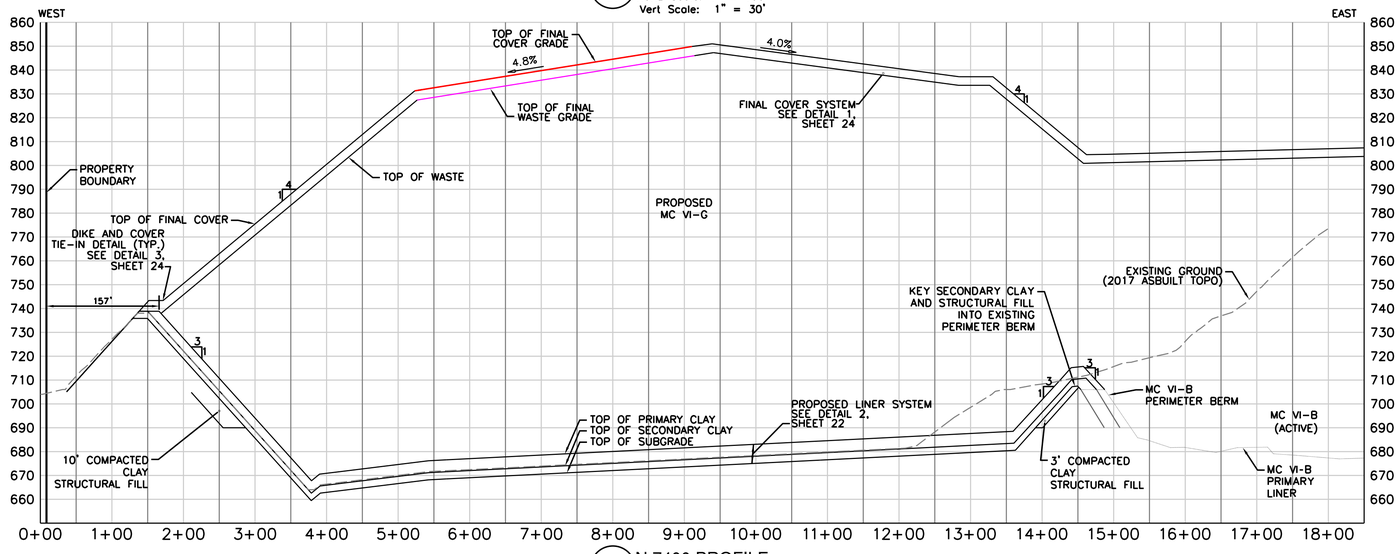

2/20 N 7400 PROFILE
Horiz Scale: 1" = 100'
Vert Scale: 1" = 30'

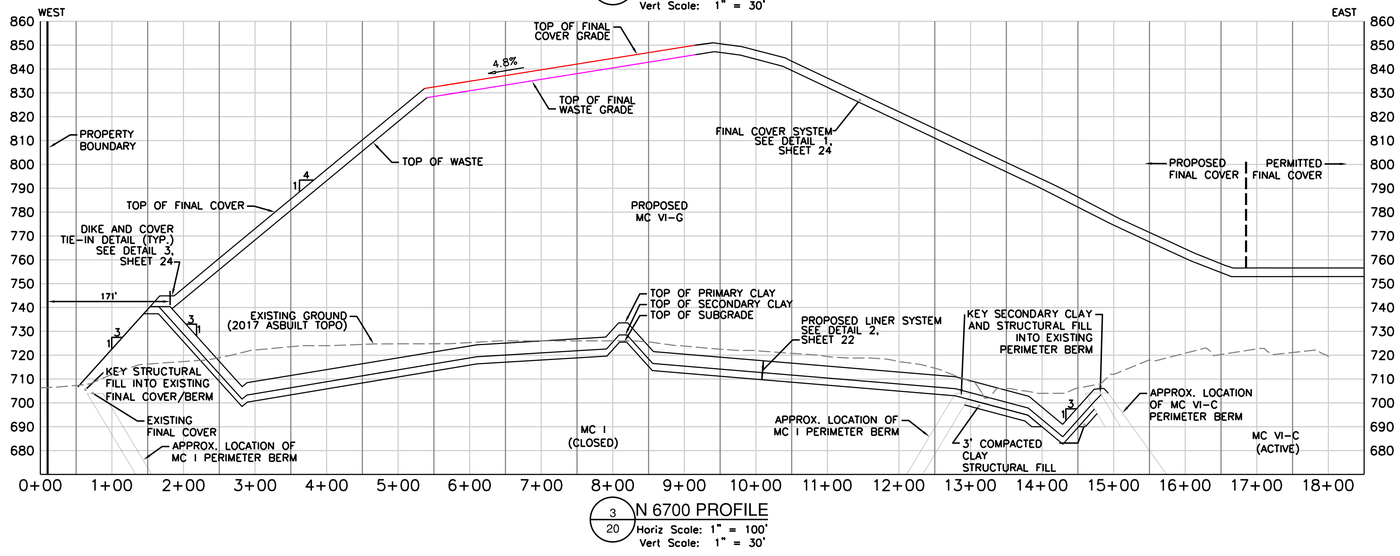

3/20 N 6700 PROFILE
Horiz Scale: 1" = 100'
Vert Scale: 1" = 30'

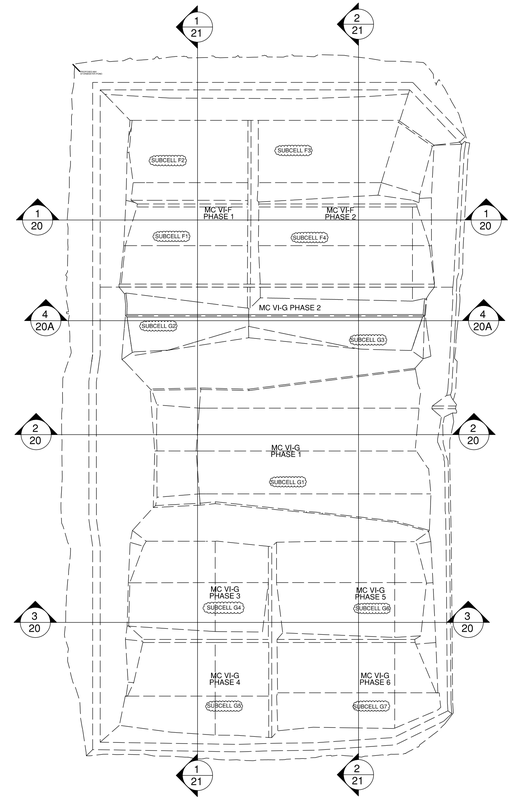

OVERVIEW OF CROSS SECTIONS

N

CTI and Associates, Inc.
28001 Cabot Drive, Ste. 250
Novi, Michigan 48377
248.486.5100 (fax)248.486.5050
www.ctiandassociates.com

All plans, specifications, and drawings prepared by CTI and Associates, Inc. are instruments of service and shall remain the property of CTI and Associates, Inc. whether the project for which they are made is executed or not. The reproduction, publication or use of any plan or drawing without written consent of CTI and Associates, Inc. is prohibited. Any such unauthorized reproduction, publication or use is at the risk of the user and will be subject to a claim for damages or injunction. Submission or distribution of these documents to meet official regulatory requirements or for similar purposes is not to be construed as publication in derogation of CTI and Associates, Inc. common law copyright or other reserved rights.

DATE: 5/02/18
DESIGNED BY: XZ
DRAWN BY: PAA
CHECKED BY: TYS
APPROVED BY: XZ

REVISIONS

REV.	DATE	REVISION DESCRIPTION
C	5/02/18	SUBCELLS G2 AND G3

DRN PAA XZ
APP'D

WAYNE DISPOSAL INC., SITE NO. 2
BELLEVILLE, MICHIGAN

CROSS SECTIONS (1 OF 3)

PROJECT NUMBER
118070010
SCALE
1" = 100'
DRAWING NO.
20

TIME PLOTTED: $TIME$
DATE PLOTTED: $DATE$
FILENAME: $FILE$

DRAWING SIZE: 24" X 36"
02A-021 CROSS-SECTIONS.dgn 5/2/2018 1:26:37 PM C:\Users\pab\Documents\EIL 2014 PROJECTS\CTI\WAYNE LF CELLS CONST PLANS\02A-021 CROSS-SECTIONS.dgn

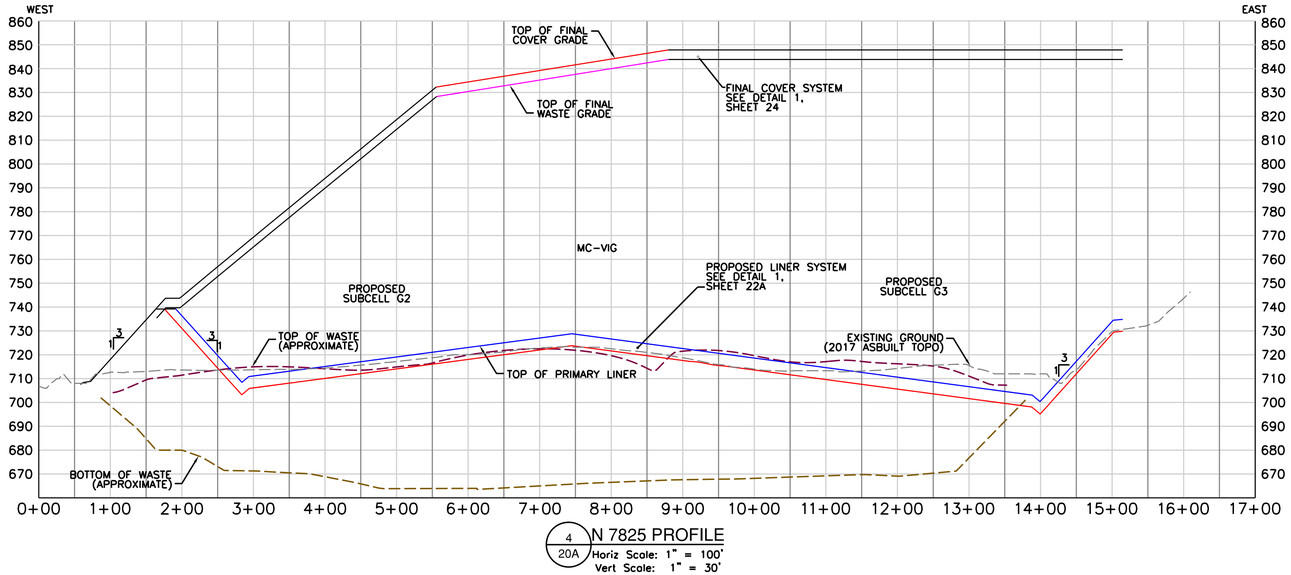

4 / 20A N 7825 PROFILE

Horiz Scale: 1" = 100'
Vert Scale: 1" = 30'

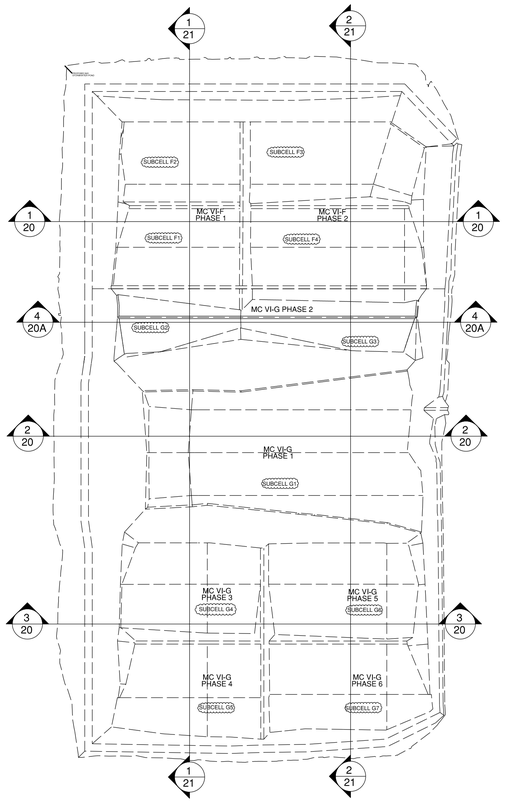

OVERVIEW OF CROSS SECTIONS

N

REV	DATE	REVISION DESCRIPTION
C	5/02/18	SUBCELLS G2 AND G3 REVISIONS

PAA XZ
DRN. APP

DATE: 5/02/18
DESIGNED BY: XZ
DRAWN BY: PAA
CHECKED BY: TYS
APPROVED BY: XZ

CTI and Associates, Inc.
28001 Cabot Drive, Ste. 250
Novi, Michigan 48377
248.486.5100 (fax)248.486.5050
www.ctiompanies.com

This document is the property of CTI and Associates, Inc. and is not to be used for any purpose other than that specifically authorized by CTI and Associates, Inc. Unauthorized use of this document in whole or in part is prohibited. This document shall not be altered by any person except those employed by CTI and Associates, Inc. who are authorized to do so. If this document is altered by any unauthorized person, it will be the responsibility of the person making the alteration to indemnify and hold CTI and Associates, Inc. harmless against any and all liability, cost, claim, demand, settlement or judgement of any nature.

WAYNE DISPOSAL INC., SITE NO. 2
BELLEVILLE, MICHIGAN

CROSS SECTIONS (2 OF 3)

PROJECT NUMBER
118070010

SCALE
1" = 100'

DRAWING NO
20A

TIME PLOTTED: $TIME$
DATE PLOTTED: $DATE$
FILENAME: $FILE$

DRAWING SIZE: 24" X 36"

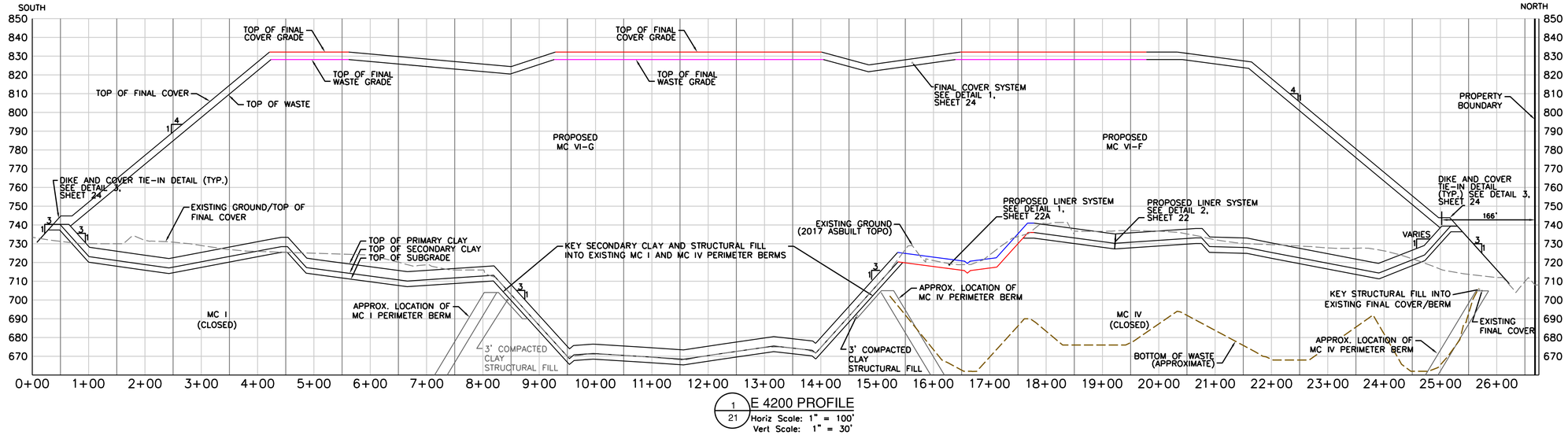

1/21 E 4200 PROFILE
Horiz Scale: 1" = 100'
Vert Scale: 1" = 30'

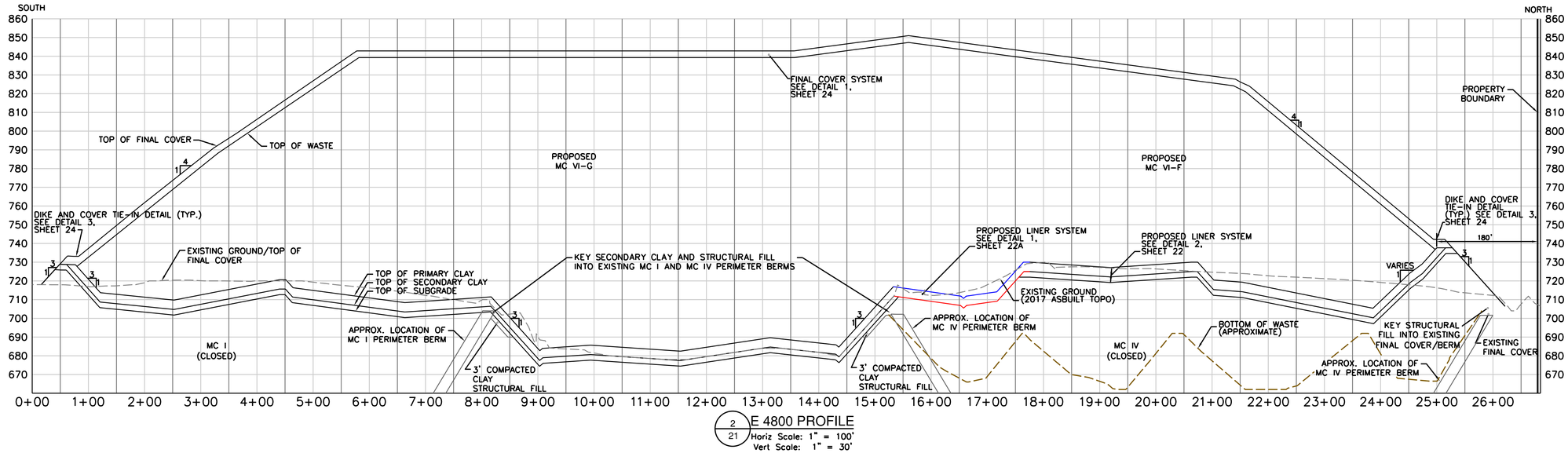

2/21 E 4800 PROFILE
Horiz Scale: 1" = 100'
Vert Scale: 1" = 30'

NOTE:

THE BASE MAP WAS CREATED USING AN AERIAL SURVEY TAKEN IN 2001 BY -AIR-LAND AND PROVIDED BY WDI, A SURVEY BY MCLLC IN OCTOBER 2007, AND A GROUND SURVEY BY WDI IN OCTOBER 2008.

DATE: 5/02/18
DESIGNED BY: XZ
DRAWN BY: PAA
CHECKED BY: TYS
APPROVED BY: XZ

CTI and Associates, Inc.
28001 Cabot Drive, Ste. 250
Novi, Michigan 48377
248.486.5100 (fax)248.486.5050
www.ctiomplanies.com

This drawing is the property of CTI and Associates, Inc. and is not to be used for any other purpose, and is not to be loaned, copied or reproduced without the written consent of CTI and Associates, Inc. It is unlawful for any person, firm or corporation other than CTI and Associates, Inc. to change or modify this drawing in any way. It is a violation of law for any person, firm or corporation other than CTI and Associates, Inc. to remove this statement from this drawing. Any person, firm or corporation that alters this drawing without the express written consent of CTI and Associates, Inc. shall indemnify and hold harmless CTI and Associates, Inc. from any claims arising from the unauthorized use of the drawing. This drawing is issued on the condition that it will not be used except as specifically agreed to by CTI and Associates, Inc. and that it will be returned to CTI and Associates, Inc. upon request. This drawing was created using AutoCAD Civil 3D and is subject to the above restrictions regardless of what software platform it is converted into or what software platform it is transferred to. Any reuse, conversion or alteration of this drawing for use on any other project without the written permission of CTI and Associates, Inc. will be at the user's sole risk and without liability to CTI and Associates, Inc.

REV	DATE	DESCRIPTION	BY	APP
A	6/10/11	PHASING DESIGNATIONS	DRL	
B	9/23/11	PER MDEQ COMMENTS	DRL	
C	5/02/18	SUBCELLS C2 AND C3 REVISIONS	PAA	XZ

WAYNE DISPOSAL INC., SITE NO. 2
BELLEVILLE, MICHIGAN

CROSS SECTIONS (3 OF 3)

PROJECT NUMBER: 118070010
SCALE: 1" = 100'
DRAWING NO.: 21

TIME PLOTTED: $TIME$
DATE PLOTTED: $DWGD$
FILENAME: $FILEN$

DRAWING SIZE: 24" X 36"

02A-021 CROSS-SECTIONS.dgn 5/2/2018 1:12:09 PM C:\Users\pab\Documents\EIL 2014 PROJECTS\CTI\WAYNE LF CELLS CONST PLANS\02A-021 CROSS-SECTIONS.dgn

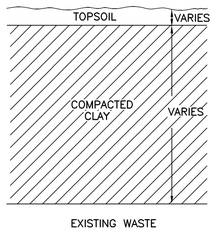

MC I & IV COVER

1/22 EXISTING COVER DETAIL
NOT TO SCALE

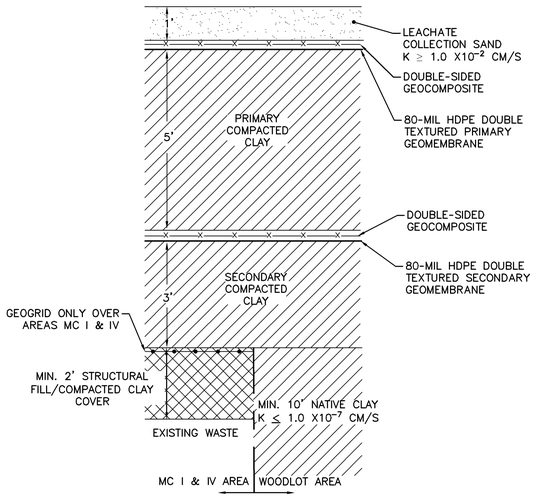

2/22 PROPOSED LINER SYSTEM
NOT TO SCALE

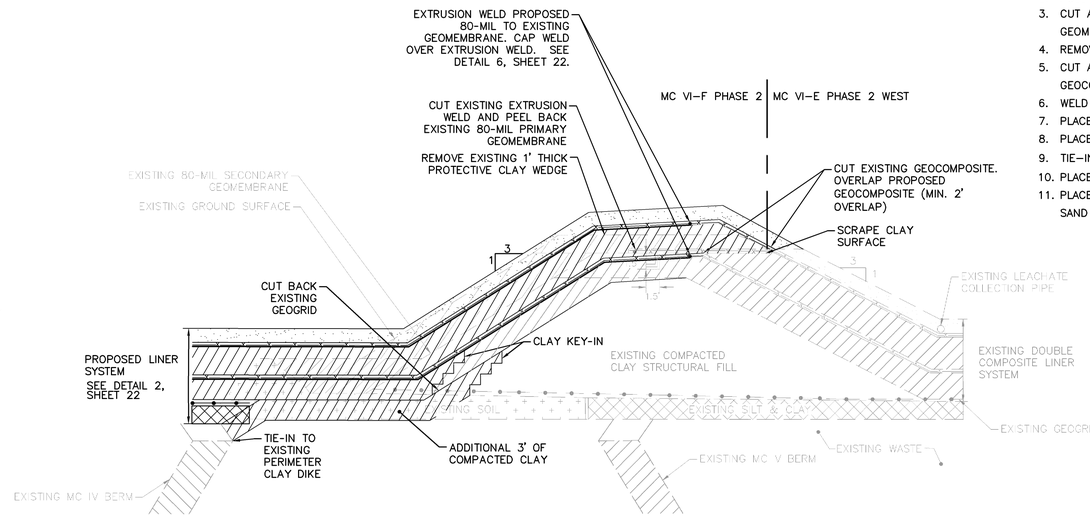

3/22 MC VI-F PHASE 2 & MC VI-E PHASE 2 WEST TIE-IN DETAIL
NOT TO SCALE

SEQUENCE OF CONSTRUCTION

1. REMOVE CLAY WEDGE
2. PULL BACK PRIMARY GEOCOMPOSITE
3. CUT AND PULL BACK PRIMARY GEOMEMBRANE
4. REMOVE OUTSIDE CLAY DIKE
5. CUT AND PULL BACK SECONDARY GEOCOMPOSITE
6. WELD SECONDARY GEOMEMBRANE
7. PLACE SECONDARY GEOCOMPOSITE
8. PLACE PRIMARY CLAY
9. TIE-IN/WELD PRIMARY GEOMEMBRANE
10. PLACE PRIMARY GEOCOMPOSITE
11. PLACE 1 FOOT OF LEACHATE COLLECTION SAND

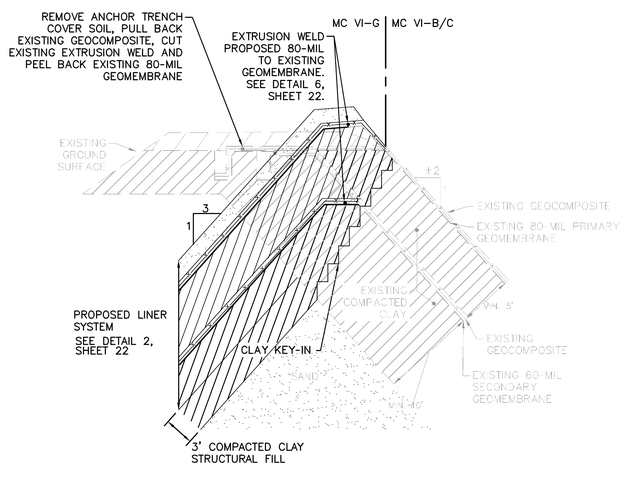

4/22 MC VI-G AND MC VI-B OR C TIE-IN DETAIL
NOT TO SCALE

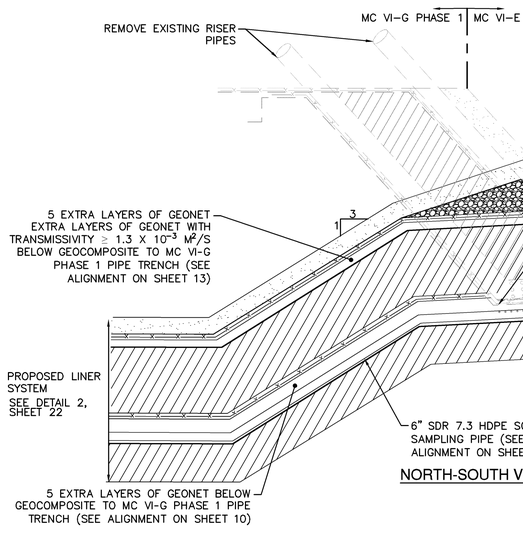

NORTH-SOUTH VIEW

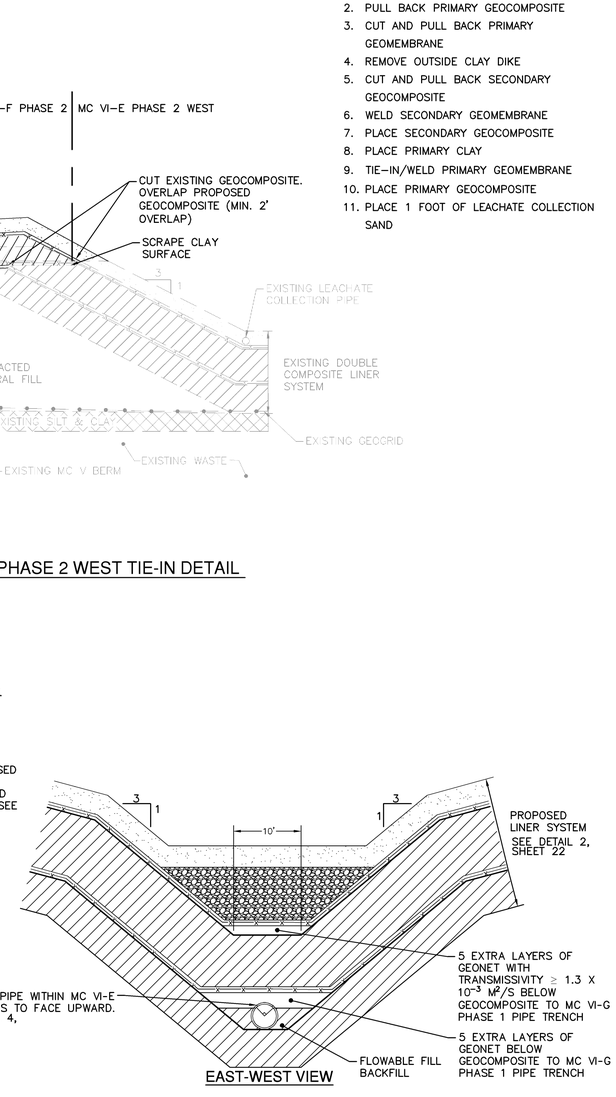

EAST-WEST VIEW

5/22 MC VI-E PHASE 1 TRANSFER TRENCH DETAIL
NOT TO SCALE

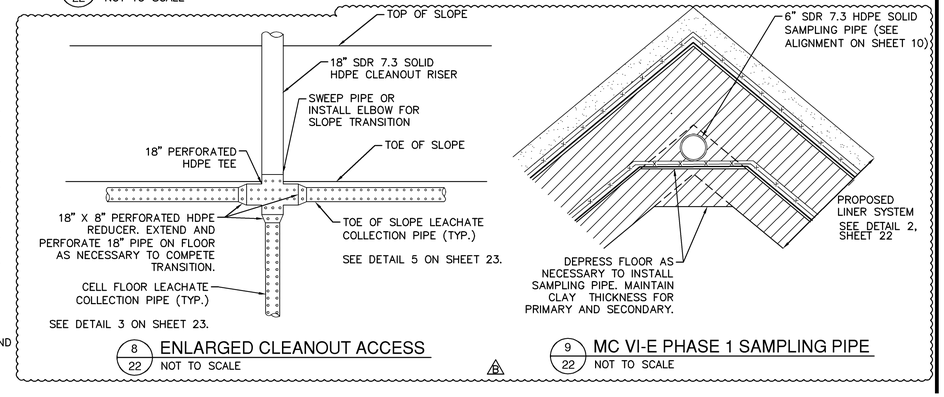

8/22 ENLARGED CLEANOUT ACCESS
NOT TO SCALE

9/22 MC VI-E PHASE 1 SAMPLING PIPE
NOT TO SCALE

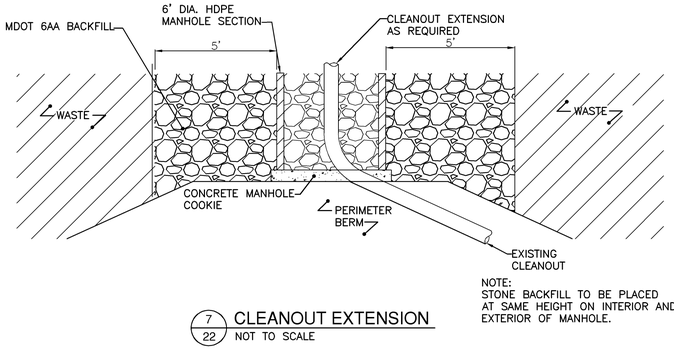

NOTE:
STONE BACKFILL TO BE PLACED AT SAME HEIGHT ON INTERIOR AND EXTERIOR OF MANHOLE.

7/22 CLEANOUT EXTENSION
NOT TO SCALE

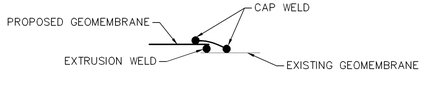

NOTE: DETAIL APPLIES AT LOCATIONS WHERE PROPOSED GEOMEMBRANE TIES INTO EXISTING GEOMEMBRANE

6/22 GEOMEMBRANE WELDING DETAIL
NOT TO SCALE

NTH Consultants, Ltd.
Infrastructure Engineering and Environmental Services

Northville, MI	248.553.6300
Detroit, MI	313.237.3900
Lansing, MI	517.484.6900
Grand Rapids, MI	616.957.3690
Exton, PA	610.524.2300
Lehigh Valley, PA	484.893.1440
Cleveland, OH	216.334.4040
Indianapolis, IN	317.735.7649

REVISIONS

REV	DESCRIPTION	DATE	BY
A	PHASING DESIGNATIONS	8/10/11	DRL
B	PER MDEQ COMMENTS	9/23/11	DRL

PROJECT NAME:
MASTER CELL VI F&G

PROJECT LOCATION:
WAYNE DISPOSAL, INC.
SITE NO. 2
BELLEVILLE, MICHIGAN

NTH PROJECT NO.: 13-060921-03	CAD FILE NAME: LINER SYSTEM DETAILS
DESIGNED BY: JHL	INCEP DATE: 11/12/08
DRAWN BY: DRL	DRAWING SCALE: AS SHOWN
CHECKED BY: ISS	SUBMITTED DATE: 9/23/11

SHEET TITLE:
LINER SYSTEM DETAILS

SHEET REFERENCE NUMBER:
22

J:\13\13060921\Production Sets\Civil\SF-G Permit Drawings\LINER SYSTEM DETAILS.dwg Plotted: 9/19/2011 12:05 PM by Kostrowski

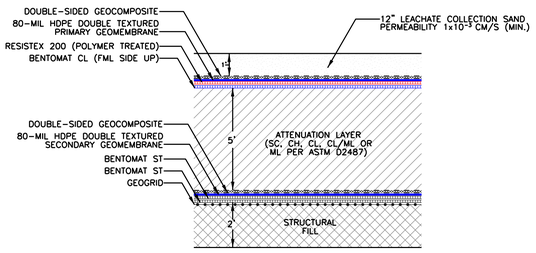

PROPOSED FLOOR LINER SYSTEM 1

NOT TO SCALE

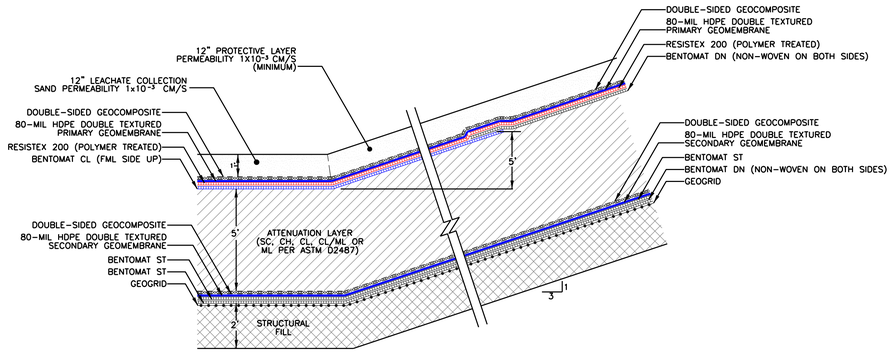

PROPOSED SIDESLOPE LINER SYSTEM 2

NOT TO SCALE

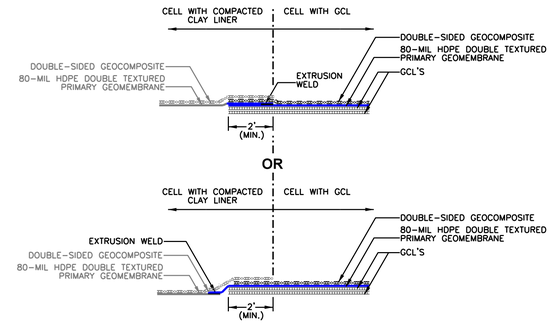

LINER TIE-IN DETAIL 3

NOT TO SCALE

NOTES:

NEW AND EXISTING GEOCOMPOSITE LAYERS SHALL BE CONNECTED AS:

A. GEONET CORES SHALL BE JOINED BY PLASTIC FASTENERS.

B. TOP GEOTEXTILE SHALL BE SEWED TOGETHER.

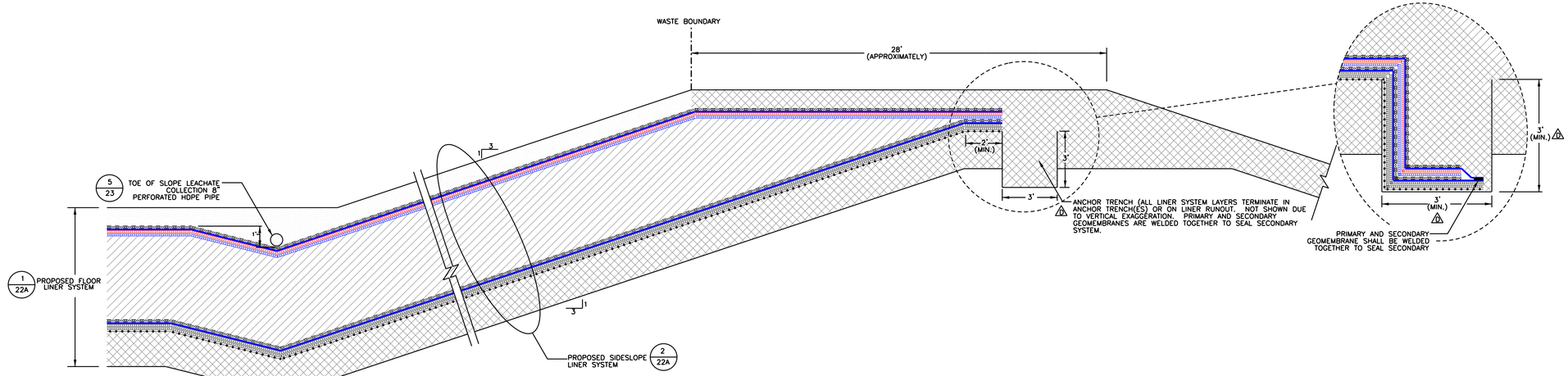

WEST PERIMETER DIKE 4

NOT TO SCALE

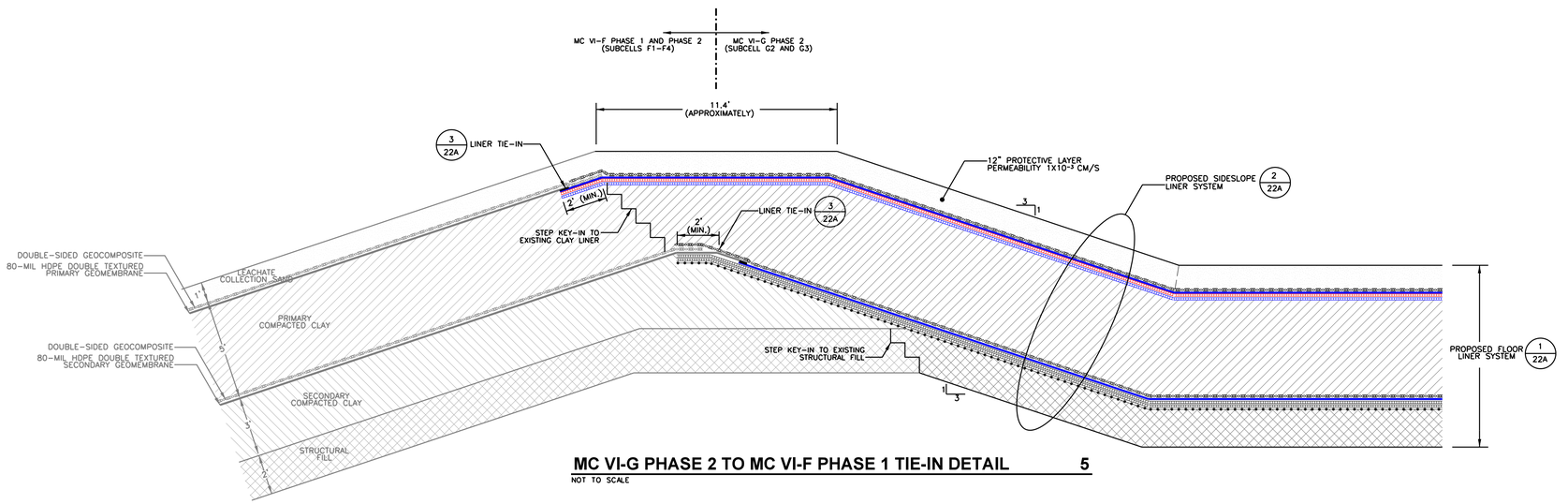

MC VI-G PHASE 2 TO MC VI-F PHASE 1 TIE-IN DETAIL 5

NOT TO SCALE

CTI and Associates, Inc.
28001 Cabot Drive, Ste. 250
Novi, Michigan 48377
248.486.5100 (fax)248.486.5050
www.ctiengineering.com

DATE: 5/02/18
DESIGNED BY: XZ
DRAWN BY: PAA
CHECKED BY: TYS
APPROVED BY: XZ

COPYRIGHT © 2018 CTI and Associates, Inc.
All rights reserved. This drawing is the property of CTI and Associates, Inc. and is not to be used for any purpose not specifically authorized by CTI and Associates, Inc. in writing. Unauthorized use, modification, or reproduction of this drawing is prohibited and may result in legal action against the violator. Any party using this drawing for unauthorized purposes agrees to indemnify and hold harmless CTI and Associates, Inc. from any and all claims arising from such use. Any party using this drawing for unauthorized purposes waives any and all claims against CTI and Associates, Inc. for any damages resulting from such use. Any party using this drawing for unauthorized purposes agrees to pay CTI and Associates, Inc. reasonable attorney fees and costs incurred in enforcing these terms. Any party using this drawing for unauthorized purposes agrees to indemnify and hold harmless CTI and Associates, Inc. from any and all claims arising from such use. Any party using this drawing for unauthorized purposes waives any and all claims against CTI and Associates, Inc. for any damages resulting from such use. Any party using this drawing for unauthorized purposes agrees to pay CTI and Associates, Inc. reasonable attorney fees and costs incurred in enforcing these terms.

REV	DATE	REVISION DESCRIPTION	DRN	APP
D	5/09/18	REVISION BASED ON MDEQ'S COMMENTS	PAA	XZ
C	5/02/18	SUBCELLS G2 AND G3 REVISIONS	PAA	XZ

WAYNE DISPOSAL INC., SITE NO. 2
BELLEVILLE, MICHIGAN

LINER SYSTEM DETAILS
(FOR MC VI-G PHASE 2 SUBCELL G2 AND G3)

PROJECT NUMBER 118070010
SCALE NTS
DRAWING NO. 22A

TIME PLOTTED: $TIME$
DATE PLOTTED: $DATE$
FILENAME: $FILE$

DRAWING SIZE: 24" X 36"

022A LINER SYSTEM DETAILS 042518.dgn 5/9/2018 5:45:05 PM C:\Users\pab\Documents\EIL 2014 PROJECTS\CTI\WAYNE LF CELLS CONST PLANS\022A LINER SYSTEM DETAILS 042518.dgn

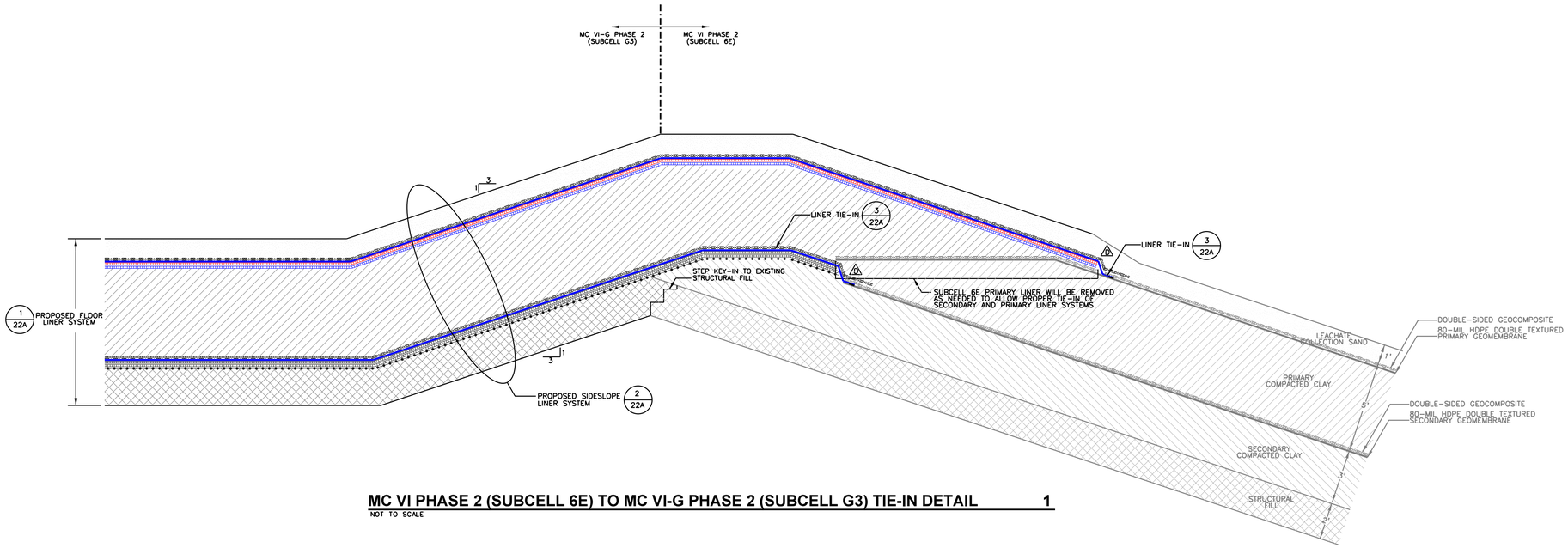

MC VI PHASE 2 (SUBCELL 6E) TO MC VI-G PHASE 2 (SUBCELL G3) TIE-IN DETAIL 1

NOT TO SCALE

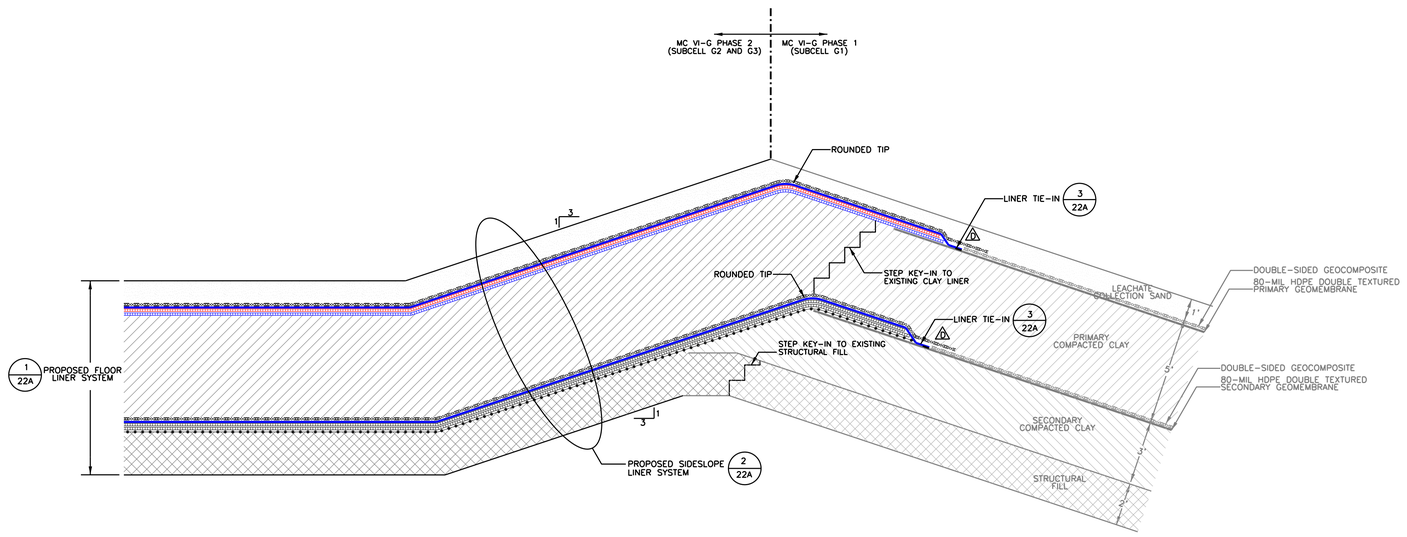

MC VI-G PHASE 1 AND MC VI-G PHASE 2 TIE-IN DETAIL 2

NOT TO SCALE

CTI and Associates, Inc.
28001 Cabot Drive, Ste. 250
Novi, Michigan 48377
248.486.5100 fax248.486.5050
www.ctiomplanies.com

The information contained in this drawing is the property of CTI and Associates, Inc. It is not to be used for any purpose not specifically authorized by CTI and Associates, Inc. in writing. Unauthorized use of this drawing shall be prosecuted to the fullest extent of the law. CTI and Associates, Inc. expressly reserves its common law copyright and other property rights in this plan set. In the event that any changes or modifications are made to this plan set without the prior written consent of CTI and Associates, Inc., CTI and Associates, Inc. will not be responsible for any liability that may occur as a result of the unauthorized changes or modifications.

DATE:	5/02/18
DESIGNED BY:	XZ
DRAWN BY:	PAA
CHECKED BY:	TYS
APPROVED BY:	XZ

REV	DATE	REVISION DESCRIPTION
D	5/08/18	REVISION BASED ON MDEQ'S COMMENTS
C	5/02/18	SUBCELLS G2 AND G3 REVISIONS

DRN.	APP.
PAA	XZ

WAYNE DISPOSAL INC., SITE NO. 2
BELLEVILLE, MICHIGAN

LINER SYSTEM DETAILS (FOR MC VI-G PHASE 2 SUBCELL G2 AND G3)

PROJECT NUMBER
118070010

SCALE
NTS

DRAWING NO
22B

TIME PLOTTED: $TIME$
DATE PLOTTED: $DATE$
FILENAME: $FILE$

DRAWING SIZE: 24" x 36"

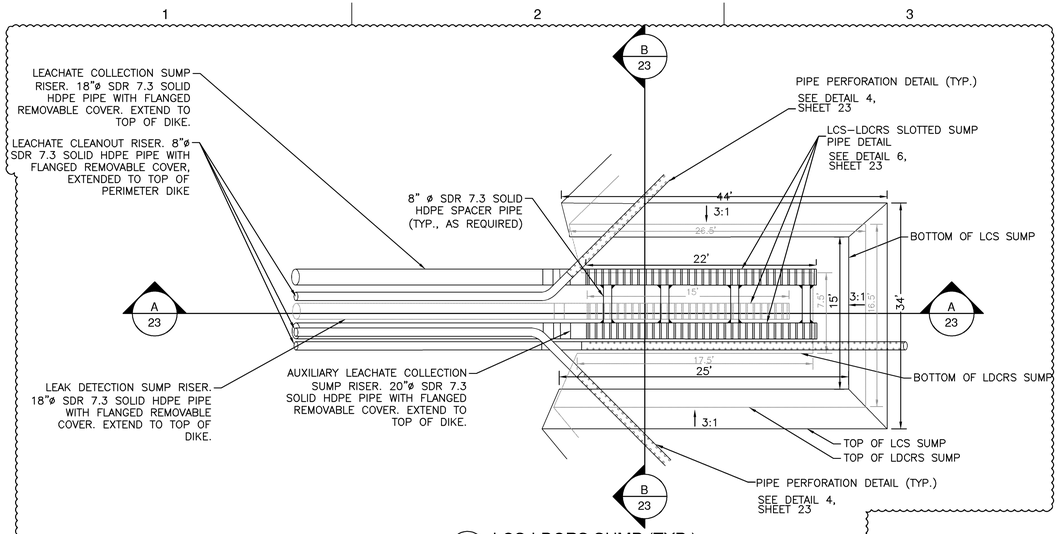

1 / 23 LCS-LDCRS SUMP (TYP.)
NOT TO SCALE

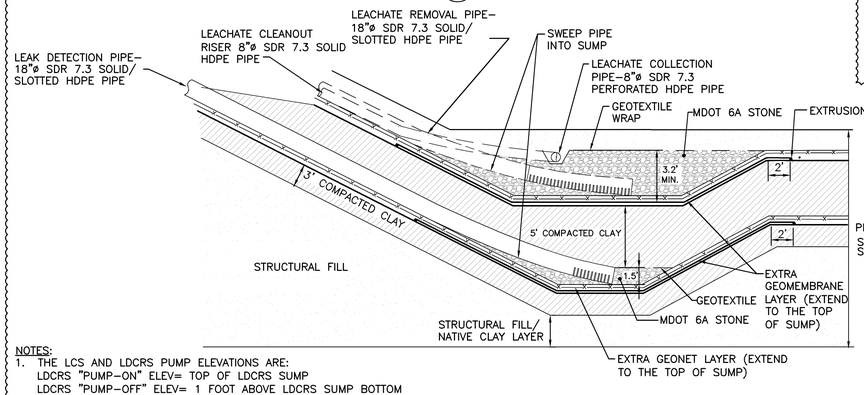

NOTES:
1. THE LCS AND LDCRS PUMP ELEVATIONS ARE:
   LDCRS "PUMP–ON" ELEV= TOP OF LDCRS SUMP
   LDCRS "PUMP–OFF" ELEV= 1 FOOT ABOVE LDCRS SUMP BOTTOM
   LCS "PUMP–ON" ELEV= AT LCS PIPE INVERT
   LCS "PUMP–OFF ELEV= 1 FOOT ABOVE LCS SUMP BOTTOM
2. OTHER "PUMP–ON"/"PUMP–OFF" CONTROLS MAY BE USED PROVIDED LESS THAN 1 FOOT OF LEACHATE HEAD ON THE LINER IS MAINTAINED.
3. THE AUXILLARY LEACHATE REMOVAL PIPE IS REQUIRED FOR THE MC VI–G PHASE 1 SUMP ONLY.

A / 23 SUMP CROSS-SECTION A
NOT TO SCALE

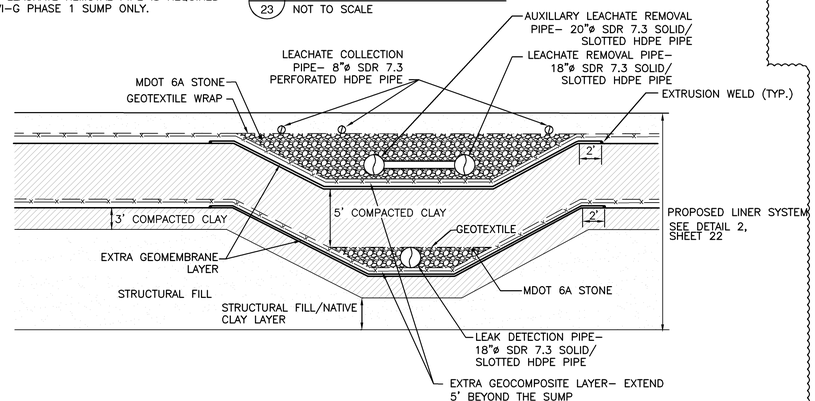

B / 23 SUMP CROSS-SECTION B
NOT TO SCALE

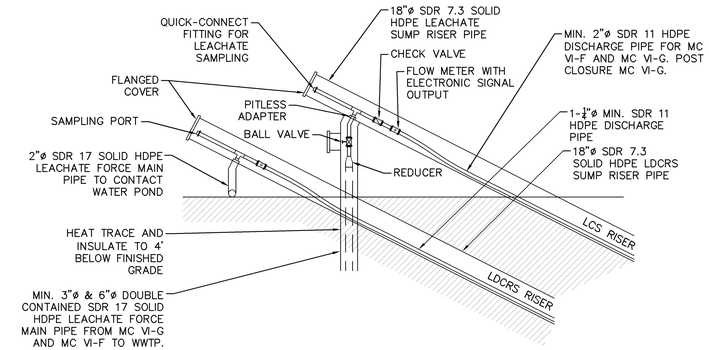

2 / 23 LCS AND LDCRS RISER DETAIL
NOT TO SCALE

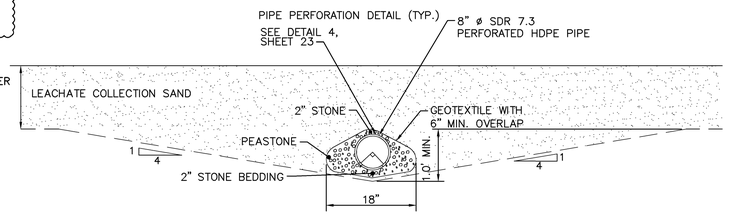

3 / 23 CELL FLOOR LEACHATE COLLECTION PIPE (TYP.)
NOT TO SCALE

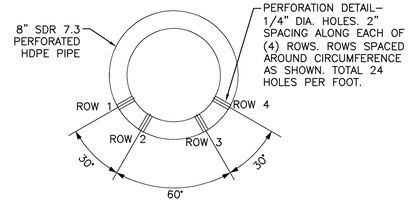

4 / 23 PIPE PERFORATION DETAIL (TYP.)
NOT TO SCALE

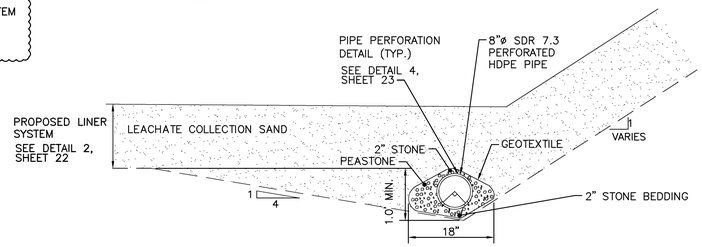

5 / 23 TOE OF SLOPE LEACHATE COLLECTION PIPE (TYP.)
NOT TO SCALE

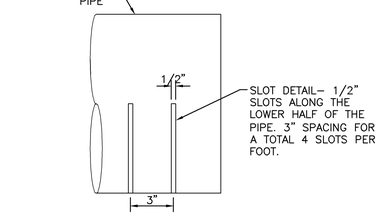

6 / 23 LCS-LDCRS SLOTTED SUMP PIPE DETAIL
NOT TO SCALE

Geosynthetic Materials

Material	Location	Description	Product	Additional Requirements
80-mil Geomembrane	Primary and secondary liners	80-mil HDPE, textured both sides	GSE HD textured, or equivalent	Interface friction requirements in CQA Plan
40-mil Geomembrane	Final cover	40-mil HDPE, textured both sides	GSE HD textured, or equivalent	Interface friction requirements in CQA Plan
Geosynthetic Clay Liner	Final cover	Sodium bentonite encapsulated between two geotextiles that are needle punched or stitch bonded together	CETCO Bentomat ST, or equivalent	Internal shear strength requiremnts in CQA Plan
Geocomposite	LCS and LDCRS	200-mil HDPE, bonded top and bottom to geotextile meeting requirements below	GSE FABRINET, or equivalent	Transmissivity and interface friction requirements in CQA Plan
Cover Geocomposite	Final cover	200-mil HDPE, bonded top and bottom to geotextile meeting requirements below	GSE FABRINET, or equivalent	Transmissivity and interface friction requirements in CQA Plan
Geonet	LCS and LDCRS sumps, and LDCRS collectors	200-mil HDPE	GSE HYPERNET, or equivalent	Transmissivity requirements in CQA Plan
Geotextile	All geocomposites, gravel/geotextile envelopes for LCS, and final cover perimeter drain	Nominal 8 oz/yd2, needle-punched, nonwoven polypropylene	Amoco 4508, Synthetic Industries Geotex 801, or equivalent	AASHTO M288-96 requirements for Drainage Geotextile (Class 2)
Geogrid	Above Subgrade	Biaxial Polymeric Grid	Huesker Fortrac 80-80, or equivalent	None

LCS denotes leachate collection system
LDCRS denotes leak detection, collection, and removal system

NTH Consultants, Ltd.
Infrastructure Engineering and Environmental Services

Northville, MI	248.553.6300
Detroit, MI	313.237.3900
Lansing, MI	517.484.6900
Grand Rapids, MI	616.957.3690
Exton, PA	610.524.2300
Lehigh Valley, PA	484.893.1440
Cleveland, OH	216.334.4040
Indianapolis, IN	317.735.7649

REVISIONS

REV	DESCRIPTION	DATE	BY
B	PER MDEQ COMMENTS	9/23/11	DRL

PROJECT NAME:
MASTER CELL VI F&G

PROJECT LOCATION:
WAYNE DISPOSAL, INC.
SITE NO. 2
BELLEVILLE, MICHIGAN

NTH PROJECT NO.: 13-060921-03	CAD FILE NAME: LEACHATE COLLECTION SYSTEM DETAILS
DESIGNED BY: JHL	INCEP DATE: 11/12/08
DRAWN BY: DRL	DRAWING SCALE: AS SHOWN
CHECKED BY: ISS	SUBMITTED DATE: 9/23/11

SHEET TITLE:
LEACHATE COLLECTION SYSTEM DETAILS

SHEET REFERENCE NUMBER:
23

J:\13\13060921\Production Sets\Civil\GF–G Permit Drawings\LEACHATE COLLECTION SYSTEM DETAILS.dwg Plotted: 9/16/2011 9:26 AM by Diutz

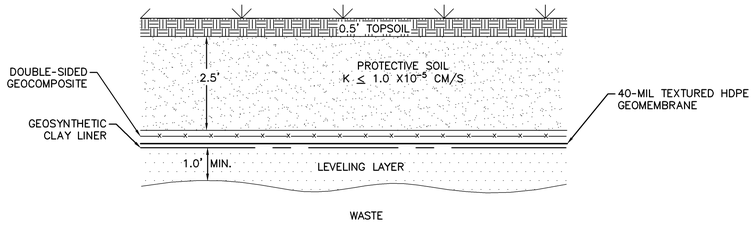

1/24 FINAL COVER SYSTEM
NOT TO SCALE

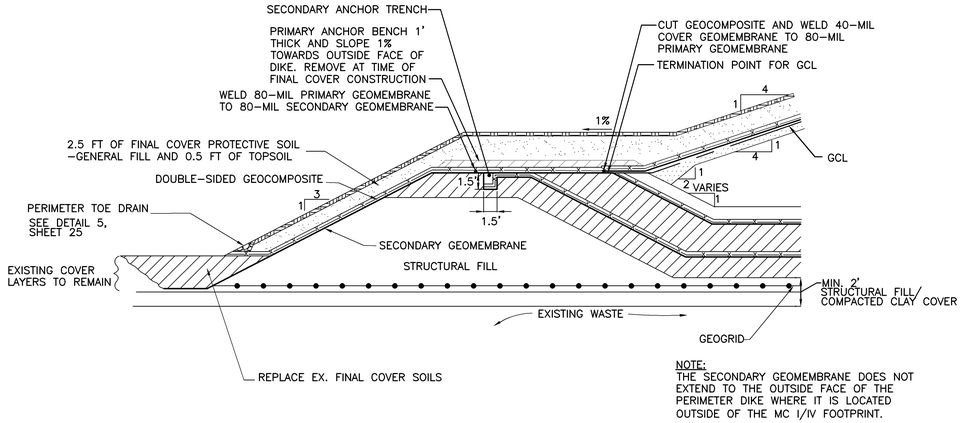

3/24 DIKE AND COVER TIE-IN DETAIL (TYP.)
MC VI-F, G & EAST SIDE OF VI-E
NOT TO SCALE

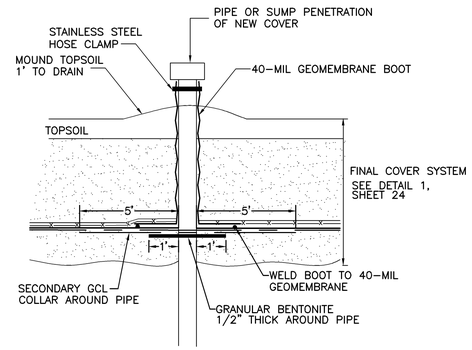

5/24 FINAL COVER PENETRATION DETAIL (TYP.)
NOT TO SCALE

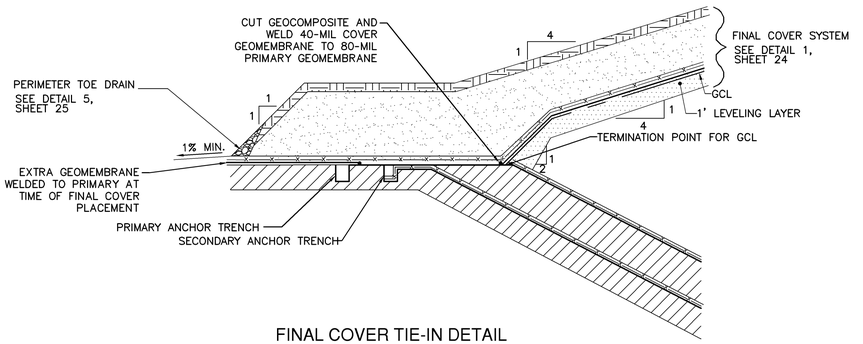

2/24 FINAL COVER TIE-IN DETAIL
MC VI-AN, AS, C & D
NOT TO SCALE

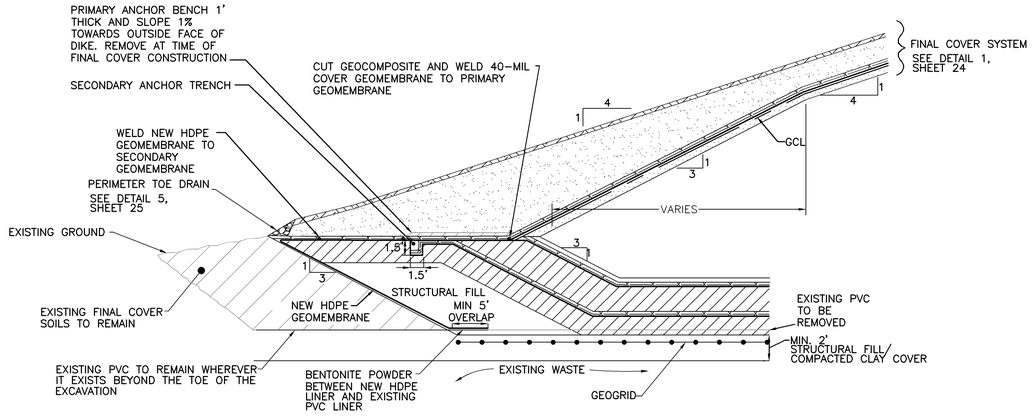

4/24 DIKE AND COVER TIE-IN DETAIL
NORTH SIDE OF MC VI-E
NOT TO SCALE

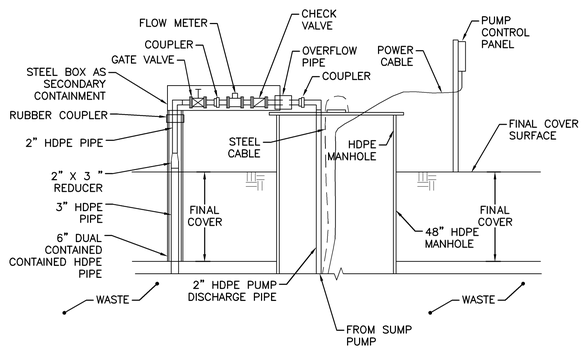

6/24 LEACHATE SUMP RISER PIPING DETAIL
(VI-A, B, C, & D RISERS)
NOT TO SCALE

NTH Consultants, Ltd.
Infrastructure Engineering and Environmental Services

Northville, MI	248.553.6300
Detroit, MI	313.237.3900
Lansing, MI	517.484.6900
Grand Rapids, MI	616.957.3690
Exton, PA	610.524.2300
Lehigh Valley, PA	484.893.1440
Cleveland, OH	216.334.4040
Indianapolis, IN	317.735.7649

REVISIONS

REV	DESCRIPTION	DATE	BY

PROJECT NAME:
MASTER CELL VI F&G

PROJECT LOCATION:
WAYNE DISPOSAL, INC.
SITE NO. 2
BELLEVILLE, MICHIGAN

NTH PROJECT NO.: 13-060921-03	CAD FILE NAME: FINAL COVER DETAILS
DESIGNED BY: DRL	INCEP DATE: 11/12/08
DRAWN BY: DRL	DRAWING SCALE: AS SHOWN
CHECKED BY: RBM	SUBMITTED DATE: 2/28/11

SHEET TITLE:
FINAL COVER DETAILS

SHEET REFERENCE NUMBER:
24

J:\13\13060921\Production Sets\Civil\GF-G Permit Drawings\FINAL COVER DETAILS.dwg Plotted: 2/28/2011 4:17 PM by Dlutz

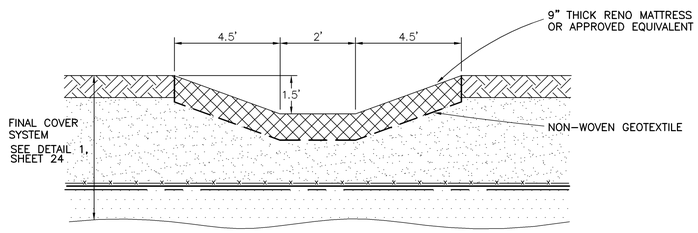

1/25 SPILLWAY CROSS-SECTION
NOT TO SCALE

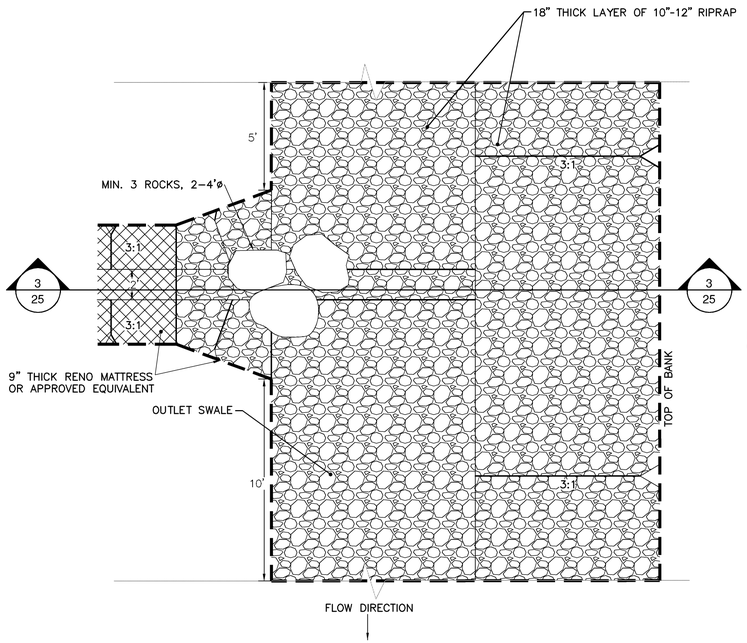

2/25 TOE OF SPILLWAY DOWNSLOPE CHANNEL
NOT TO SCALE

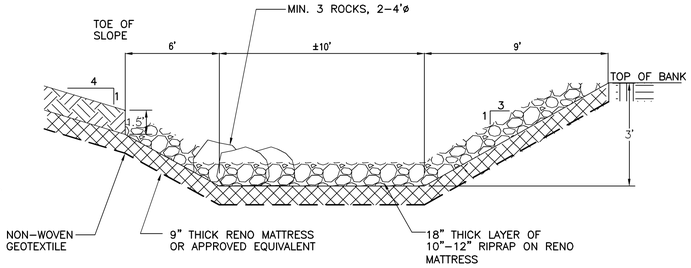

3/25 TOE OF SPILLWAY PROFILE
NOT TO SCALE

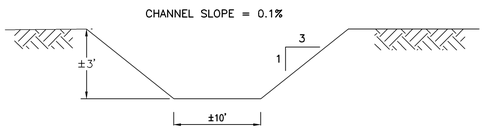

4/25 OUTLET SWALE CROSS SECTION (TYP.)
NOT TO SCALE

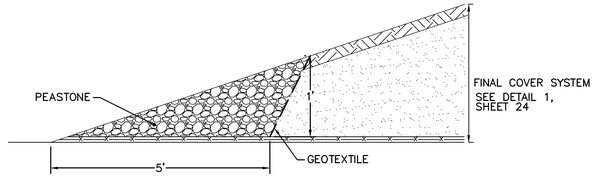

5/25 PERIMETER TOE DRAIN
NOT TO SCALE

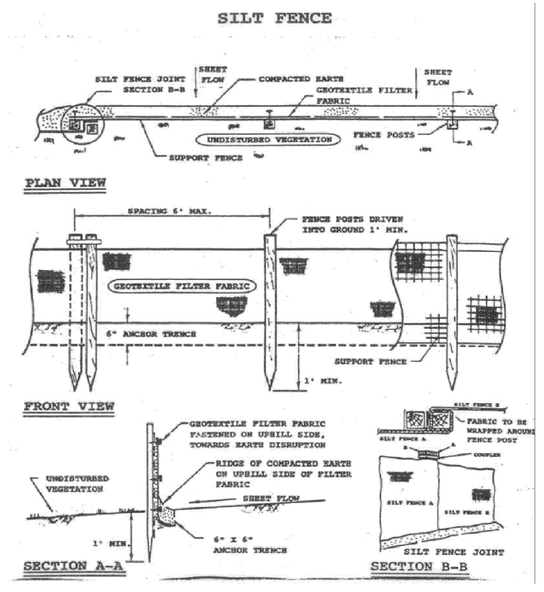

6/25 SILT FENCE DETAIL (TYP.)
NOT TO SCALE

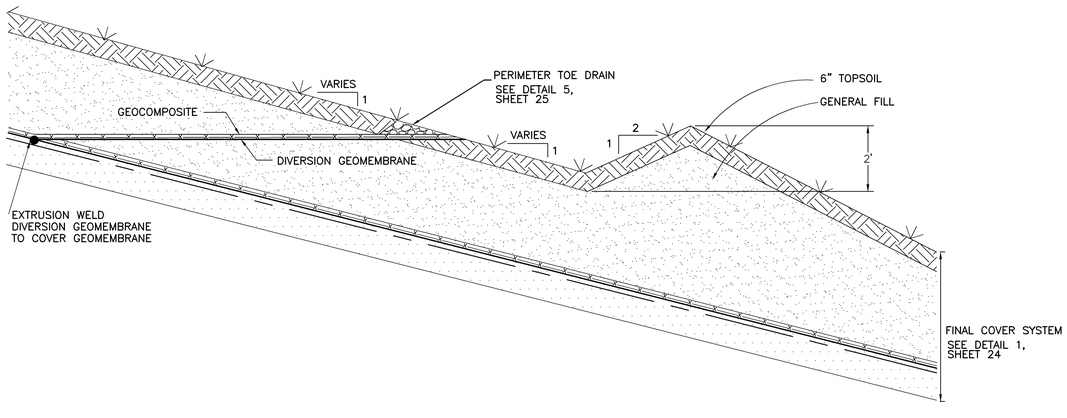

7/25 DIVERSION BERM DETAIL (TYP.)
NOT TO SCALE

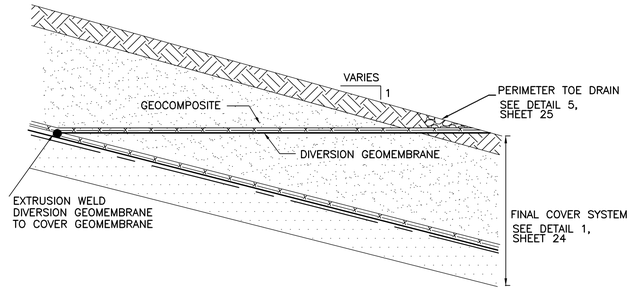

8/25 DIVERSION GEOMEMBRANE DETAIL (TYP.)
NOT TO SCALE

NTH Consultants, Ltd.
Infrastructure Engineering and Environmental Services

Northville, MI	248.553.6300
Detroit, MI	313.237.3900
Lansing, MI	517.484.6900
Grand Rapids, MI	616.957.3690
Exton, PA	610.524.2300
Lehigh Valley, PA	484.893.1440
Cleveland, OH	216.334.4040
Indianapolis, IN	317.735.7649

REVISIONS

REV	DESCRIPTION	DATE	BY

PROJECT NAME:
MASTER CELL VI F&G

PROJECT LOCATION:
WAYNE DISPOSAL, INC.
SITE NO. 2
BELLEVILLE, MICHIGAN

NTH PROJECT NO.:	CAD FILE NAME:
13-060921-03	STORM WATER MANAGEMENT SYSTEM DETAILS
DESIGNED BY: DRL	INCEP DATE: 11/12/08
DRAWN BY: DRL	DRAWING SCALE: AS SHOWN
CHECKED BY: RBM	SUBMITTED DATE: 2/28/11

SHEET TITLE:
STORM WATER MANAGEMENT SYSTEM DETAILS

SHEET REFERENCE NUMBER:
25

J:\13\1306921\Production Sets\Civil\GF-G Permit Drawings\STORM WATER MANAGEMENT SYSTEM DETAILS.dwg Plotted: 2/28/2011 4:17 PM by Dlutz

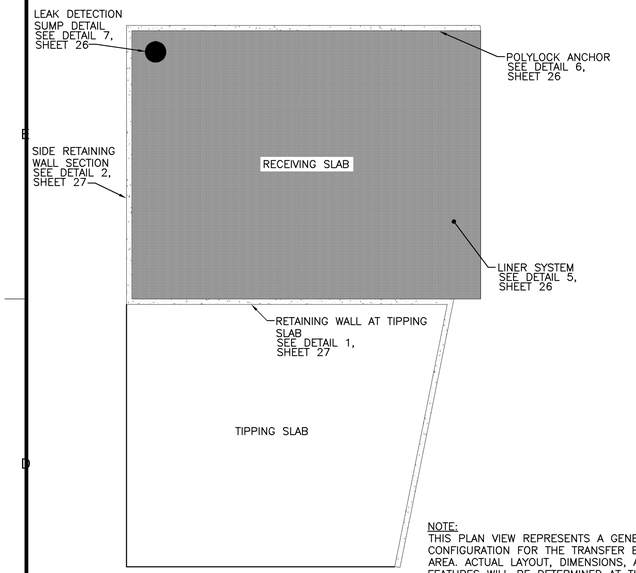

NOTE:
THIS PLAN VIEW REPRESENTS A GENERAL CONFIGURATION FOR THE TRANSFER BOX AREA. ACTUAL LAYOUT, DIMENSIONS, AND FEATURES WILL BE DETERMINED AT TIME OF TRANSFER BOX LOCACTION/RELOCATION.

1/26 TRANSFER BOX PLAN VIEW
NOT TO SCALE

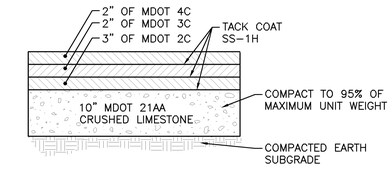

2/26 TYPICAL PAVEMENT DETAIL
NOT TO SCALE

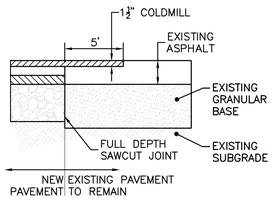

3/26 BUTT JOINT
NOT TO SCALE

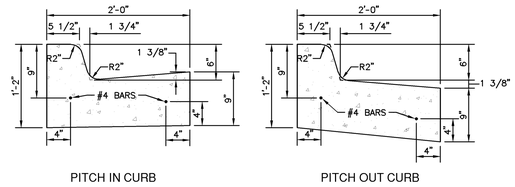

NOTE:
BASE AND SUBBASE AGGREGATES TO EXTEND MINIMUM 1'-0" BEHIND BACK OF CURB.

4/26 F4 CURB DETAIL
NOT TO SCALE

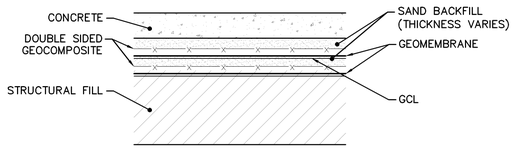

5/26 LINER SYSTEM
NOT TO SCALE

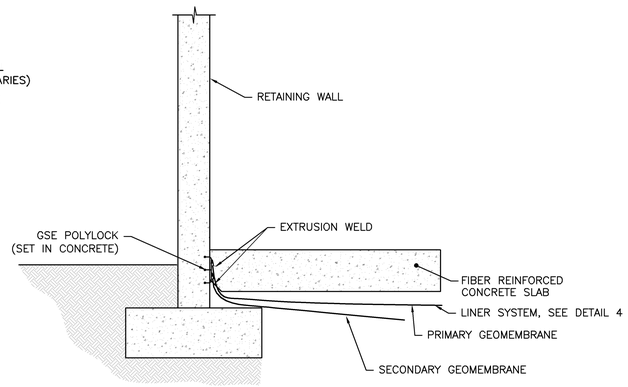

6/26 POLYLOCK ANCHOR
NOT TO SCALE

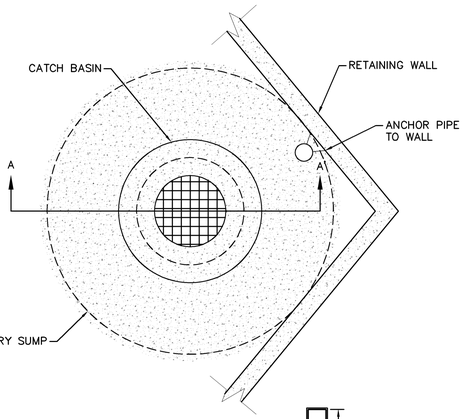

PLAN VIEW

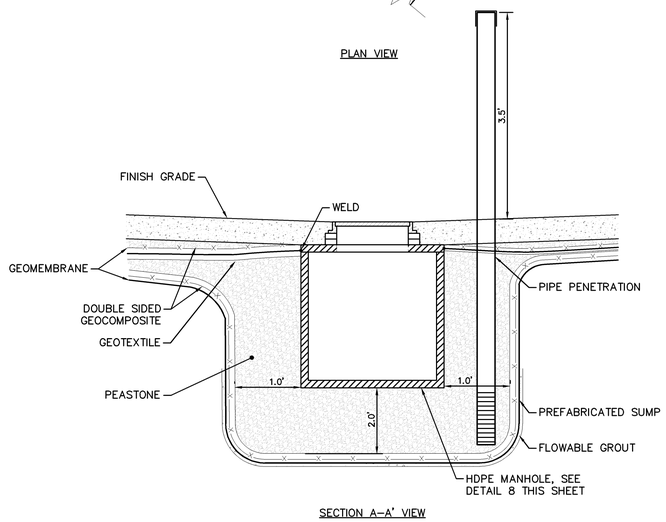

SECTION A–A' VIEW

7/26 LEAK DETECTION SUMP DETAIL
NOT TO SCALE

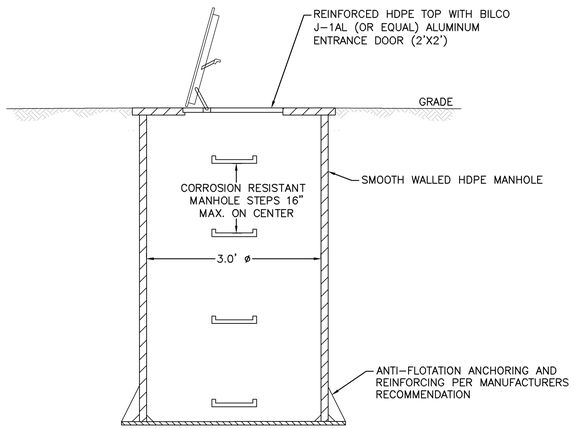

8/26 HDPE CATCH BASIN
NOT TO SCALE

NTH Consultants, Ltd.
Infrastructure Engineering and Environmental Services

Northville, MI	248.553.6300
Detroit, MI	313.237.3900
Lansing, MI	517.484.6900
Grand Rapids, MI	616.957.3690
Exton, PA	610.524.2300
Lehigh Valley, PA	484.893.1440
Cleveland, OH	216.334.4040
Indianapolis, IN	317.735.7649

REVISIONS

REV	DESCRIPTION	DATE	BY

PROJECT NAME:
MASTER CELL VI F&G

PROJECT LOCATION:
WAYNE DISPOSAL, INC.
SITE NO. 2
BELLEVILLE, MICHIGAN

NTH PROJECT NO.: 13-060921-03	CAD FILE NAME: TRANSFER BOX DETAILS
DESIGNED BY: KRO	INCEP DATE: 11/12/08
DRAWN BY: KRO	DRAWING SCALE: NONE
CHECKED BY: RBM	SUBMITTED DATE: 2/28/11

SHEET TITLE:
TRANSFER BOX DETAILS (1 OF 2)

SHEET REFERENCE NUMBER:
26

J:\13\1306921\Production Sets\Civil\GF-C Permit Drawings\TRANSFER BOX DETAILS.dwg Plotted: 2/28/2011 4:17 PM by Dutz

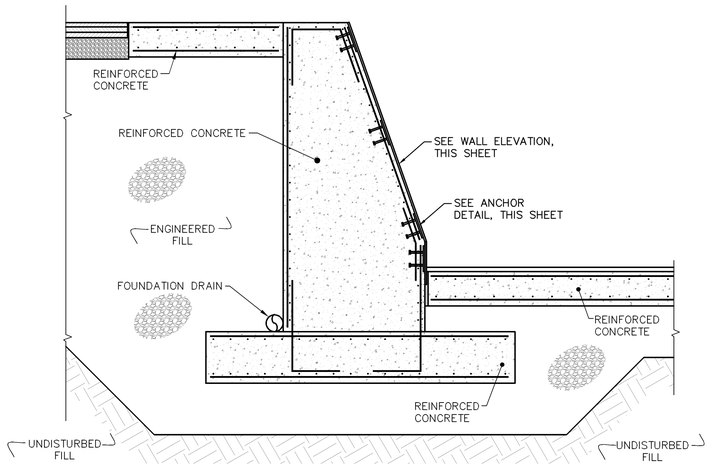

1/27 RETAINING WALL AT TIPPING SLAB
NOT TO SCALE

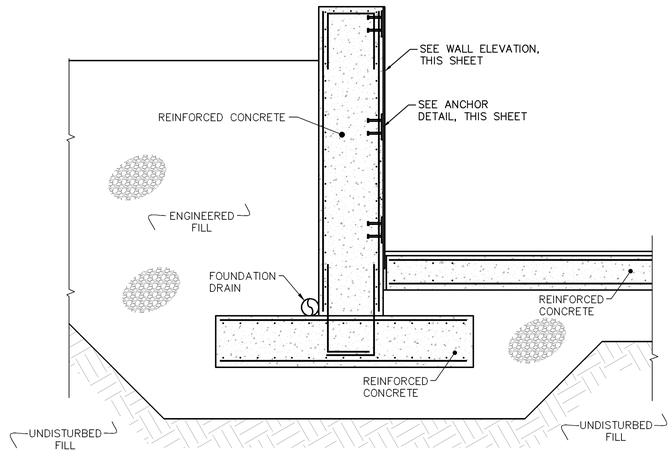

2/27 SIDE RETAINING WALL SECTION
NOT TO SCALE

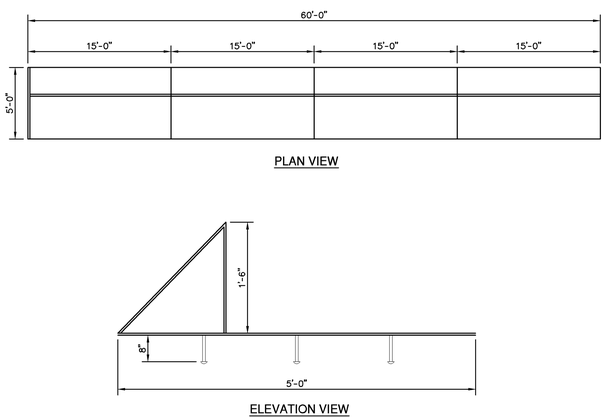

3/27 TRUCK STOP SECTION
NOT TO SCALE

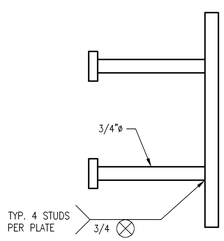

4/27 ANCHOR DETAIL
NOT TO SCALE

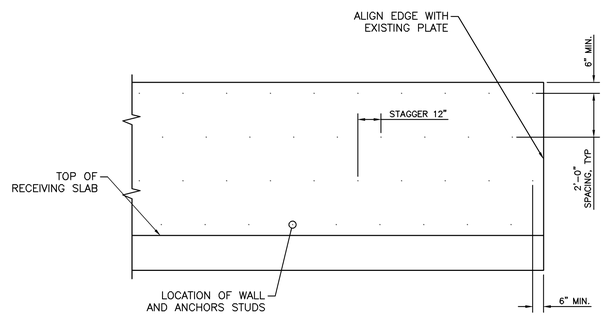

5/27 WALL ELEVATION
NOT TO SCALE

NTH Consultants, Ltd.
Infrastructure Engineering and Environmental Services

Northville, MI	248.553.6300
Detroit, MI	313.237.3900
Lansing, MI	517.484.6900
Grand Rapids, MI	616.957.3690
Exton, PA	610.524.2300
Lehigh Valley, PA	484.893.1440
Cleveland, OH	216.334.4040
Indianapolis, IN	317.735.7649

REVISIONS

REV	DESCRIPTION	DATE	BY

PROJECT NAME:
MASTER CELL VI F&G

PROJECT LOCATION:
WAYNE DISPOSAL, INC.
SITE NO. 2
BELLEVILLE, MICHIGAN

NTH PROJECT NO.: 13-060921-03	CAD FILE NAME: TRANSFER BOX DETAILS
DESIGNED BY: KRO	INCEP DATE: 11/12/08
DRAWN BY: KRO	DRAWING SCALE: NONE
CHECKED BY: RBM	SUBMITTED DATE: 2/28/11

SHEET TITLE:
TRANSFER BOX DETAILS (2 OF 2)

SHEET REFERENCE NUMBER:
27

a:\13\13060921\Production Sets\Civil\BF-G Permit Drawings\TRANSFER BOX DETAILS.dwg Plotted: 2/28/2011 4:17 PM by Diutz



ZONING DISTRICTS

AG	AGRICULTURAL AND ESTATES
R-1B	SINGLE FAMILY REDIDENTIAL
RM	MULTIPLE FAMILY RESIDENTIAL
C-1	GENERAL BUSINESS
M-2	GENERAL INDUSTRIAL
AP	AIRPORT
M1	LIGHT INDUSTRIAL

LEGEND

838	EXIST. CONTOUR
	℄ OF DITCH OR EDGE OF WATER
	EXIST. ZONING BOUNDARY

SCALE: 1" = 200'

0 200 400 600

NOTES

1. TOPOGRAPHIC INFORMATION OUTSIDE OF PROPERTY WAS OBTAINED FROM WAYNE COUNTY GIS.
2. 100 YEAR FLOOD PLAIN IS UNMAPPED, COMMUNITY ID: 260546, VAN BUREN TOWNSHIP.
3. ZONING BOUNDARIES ARE DERIVED FROM VAN BUREN CHARTER: ZONING MAP, 1/24/2007. IN MANY CASES COINCIDE WITH PROPERTY BOUNDARY AND ARE DIFFICULT TO SEE ON DRAWING.

NTH SHEET 28 OF 31

MIDWESTERN CONSULTING
Civil, Environmental and Transportation Engineers
Planners, Surveyors
Landscape Architects
3815 Plaza Drive
Ann Arbor, Michigan 48108
Phone: 734.995.0200
Fax 734.995.0599

CLIENT
ENVIRONMENTAL QUALITY COMPANY
36255 MICHIGAN AVENUE
WAYNE, MI 48184

WAYNE DISPOSAL, INC.

SITE NO. 2
MASTER CELL VI – F & G
AREA PLAN

1

DATE: 8/13/09
SHEET 1 OF 4
CADD:
ENG:
PM:
TECH: M.V.V.
SURVEY: 07174sv01
FB#:

JOB No. 07174
REVISIONS:
REV. DATE

R:\EQ DMS\EQ Site2\CAD\Project\Aerial Mapping for Permit\07174sv01.dwg, Page 1, 8/27/2009 3:59:36 PM, DAG, D1-Size-KIP.pc3



ZONING DISTRICTS

AG	AGRICULTURAL AND ESTATES
R-1B	SINGLE FAMILY REDIDENTIAL
RM	MULTIPLE FAMILY RESIDENTIAL
C-1	GENERAL BUSINESS
M-2	GENERAL INDUSTRIAL
AP	AIRPORT
M1	LIGHT INDUSTRIAL

LEGEND

838 EXIST. CONTOUR
℄ OF DITCH OR EDGE OF WATER
EXIST. ZONING BOUNDARY

SCALE: 1" = 200'

0 200 400 600

NOTES

1. TOPOGRAPHIC INFORMATION OUTSIDE OF PROPERTY WAS OBTAINED FROM WAYNE COUNTY GIS.
2. 100 YEAR FLOOD PLAIN IS UNMAPPED, COMMUNITY ID: 260546, VAN BUREN TOWNSHIP.
3. ZONING BOUNDARIES ARE DERIVED FROM VAN BUREN CHARTER: ZONING MAP, 1/24/2007. IN MANY CASES COINCIDE WITH PROPERTY BOUNDARY AND ARE DIFFICULT TO SEE ON DRAWING.

NTH SHEET 29 OF 31

CLIENT
ENVIRONMENTAL QUALITY COMPANY
36255 MICHIGAN AVENUE
WAYNE, MI 48184

MIDWESTERN CONSULTING
Civil, Environmental and Transportation Engineers
Planners, Surveyors
Landscape Architects
3815 Plaza Drive
Ann Arbor, Michigan 48108
Phone: 734.995.0200
Fax: 734.995.0599

WAYNE DISPOSAL, INC.

SITE NO. 2
MASTER CELL VI - F & G
AREA PLAN

2

DATE: 8/13/09
SHEET 2 OF 4
CADD:
ENG:
PM:
TECH: M.V.V.
SURVEY\07174ex01
PBP

JOB No. 07174
REVISIONS:
REV. DATE

R:\EQ DMS\EQ Site2\CAD\Project\Aerial Mapping for Permit\07174ex01.dwg, Page 2, 9/11/2009 8:33:25 AM, DAD, D1-Size--KP.pc3



ZONING DISTRICTS

AG	AGRICULTURAL AND ESTATES
R-1B	SINGLE FAMILY REDIDENTIAL
RM	MULTIPLE FAMILY RESIDENTIAL
C-1	GENERAL BUSINESS
M2	GENERAL INDUSTRIAL
AP	AIRPORT
M1	LIGHT INDUSTRIAL

LEGEND

838 — EXIST. CONTOUR
℄ OF DITCH OR EDGE OF WATER
EXIST. ZONING BOUNDARY

SCALE: 1" = 200'

0 200 400 600

NOTES

1. TOPOGRAPHIC INFORMATION OUTSIDE OF PROPERTY WAS OBTAINED FROM WAYNE COUNTY GIS.
2. 100 YEAR FLOOD PLAIN IS UNMAPPED, COMMUNITY ID: 260546, VAN BUREN TOWNSHIP.
3. ZONING BOUNDARIES ARE DERIVED FROM VAN BUREN CHARTER: ZONING MAP, 1/24/2007. IN MANY CASES COINCIDE WITH PROPERTY BOUNDARY AND ARE DIFFICULT TO SEE ON DRAWING.

NTH SHEET 30 OF 31

MIDWESTERN CONSULTING
Civil, Environmental and Transportation Engineers
Planners, Surveyors
Landscape Architects
3815 Plaza Drive
Ann Arbor, Michigan 48108
Phone: 734.995.0200
Fax: 734.995.0599

CLIENT
ENVIRONMENTAL QUALITY COMPANY
36255 MICHIGAN AVENUE
WAYNE, MI 48184

WAYNE DISPOSAL, INC.
SITE NO. 2
MASTER CELL VI - F & G
AREA PLAN

3

DATE: 8/13/09
SHEET 3 OF 4
CADD:
ENG:
PM: M.V.V.
SURVEY:\07174sv01

JOB No. 07174
REVISIONS:
REV. DATE

R:\EQ DMS\EQ Sites\ICAD\Project\Aerial Mapping for Permit\07174sv01.dwg, Page 3, 8/27/2009 4:24:41 PM, DAG, DI-Size- 40P.pc3



ZONING DISTRICTS

AG	AGRICULTURAL AND ESTATES
R-1B	SINGLE FAMILY REDIDENTIAL
RM	MULTIPLE FAMILY RESIDENTIAL
C-1	GENERAL BUSINESS
M-2	GENERAL INDUSTRIAL
AP	AIRPORT
M1	LIGHT INDUSTRIAL

LEGEND

838	EXIST. CONTOUR
	℄ OF DITCH OR EDGE OF WATER
	EXIST. ZONING BOUNDARY

SCALE: 1" = 200'

0 200 400 600

NOTES

1. TOPOGRAPHIC INFORMATION OUTSIDE OF PROPERTY WAS OBTAINED FROM WAYNE COUNTY GIS.
2. 100 YEAR FLOOD PLAIN IS UNMAPPED, COMMUNITY ID: 260546, VAN BUREN TOWNSHIP.
3. ZONING BOUNDARIES ARE DERIVED FROM VAN BUREN CHARTER: ZONING MAP, 1/24/2007. IN MANY CASES COINCIDE WITH PROPERTY BOUNDARY AND ARE DIFFICULT TO SEE ON DRAWING.

NTH SHEET 31 OF 31

MIDWESTERN CONSULTING
Civil, Environmental and Transportation Engineers
Planners, Surveyors
Landscape Architects
3815 Plaza Drive
Ann Arbor, Michigan 48108
Phone: 734.995.0200
Fax 734.995.0599

CLIENT
ENVIRONMENTAL QUALITY COMPANY
36255 MICHIGAN AVENUE
WAYNE, MI 48184

WAYNE DISPOSAL, INC.

SITE NO. 2
MASTER CELL VI - F & G
AREA PLAN

4

DATE: 8/13/09
SHEET 4 OF 4
CADD:
ENG:
PM:
TECH: M.V.V.
SURVEY: 07174av01
FB#:

JOB No. 07174
REVISIONS:
REV. DATE

R:\EQ DMS\EQ Site2\CAD\Project\Aerial Mapping for Permit\07174av01.dwg, Page 4, 8/27/2009 4:34:38 PM, DAG, D1-Size-KIP.pc3

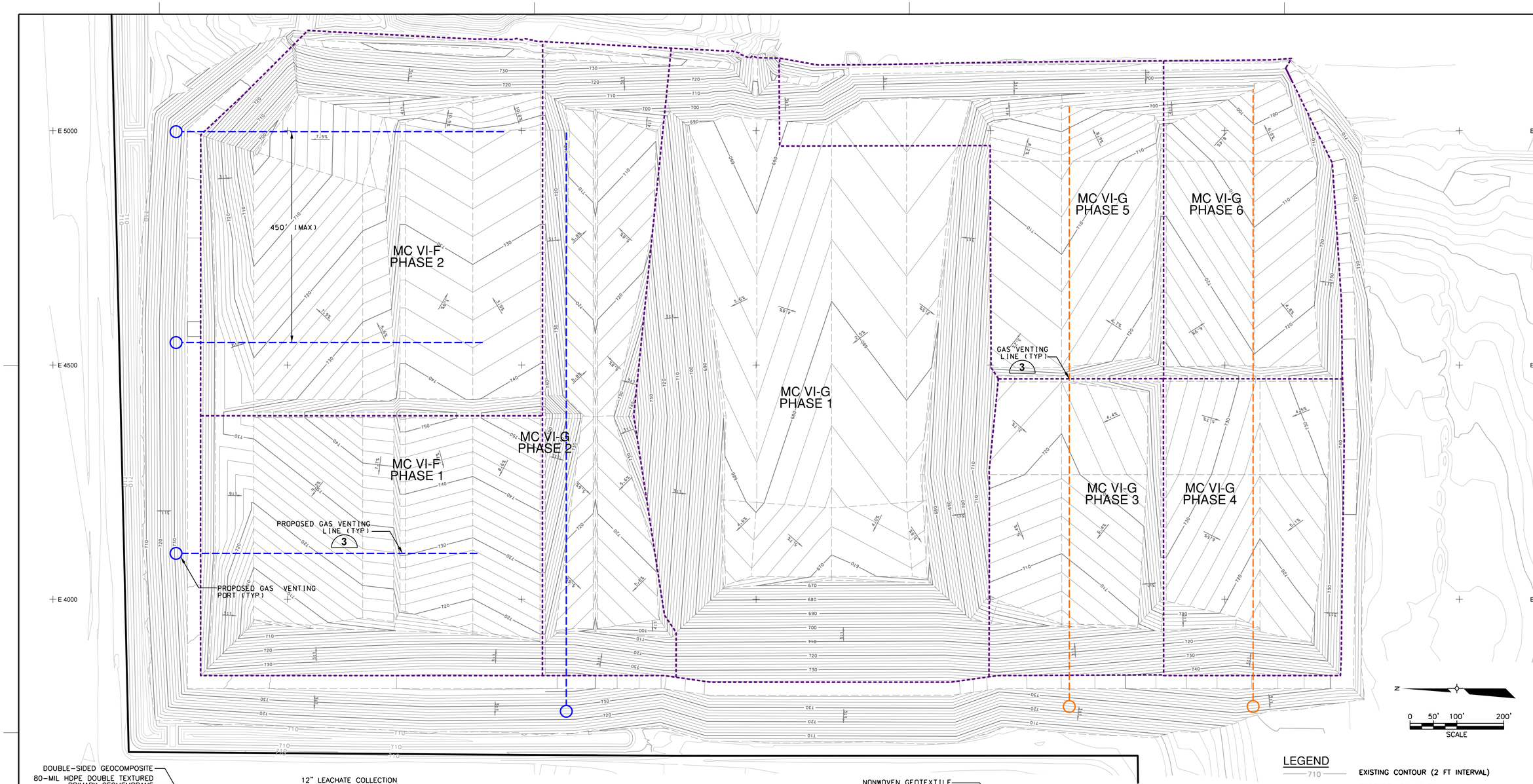

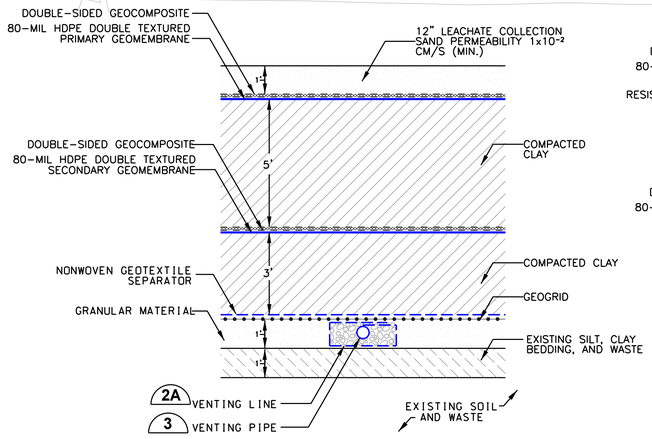

PROPOSED VENTING SYSTEM FOR MC VI-G AND MC VI-F PHASES 3-6 — 1A

NOT TO SCALE

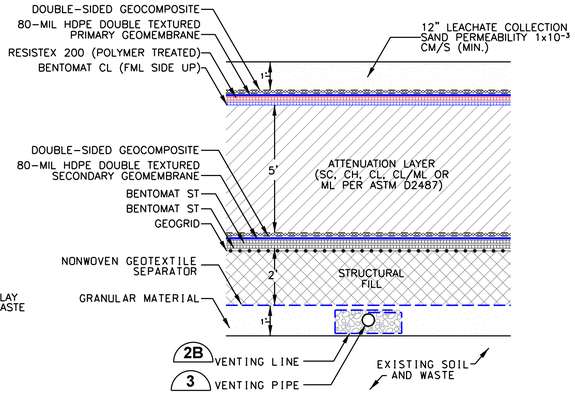

PROPOSED VENTING SYSTEM FOR MC VI-G PHASE 2 — 1B

NOT TO SCALE

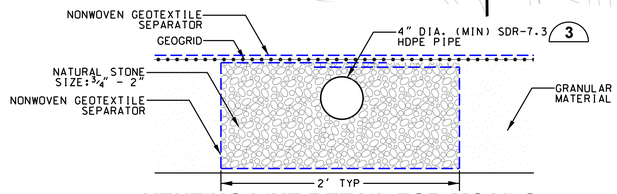

VENTING LINE DETAIL FOR MC VI-G AND MC VI-F PHASES 3-6 — 2A

NOT TO SCALE

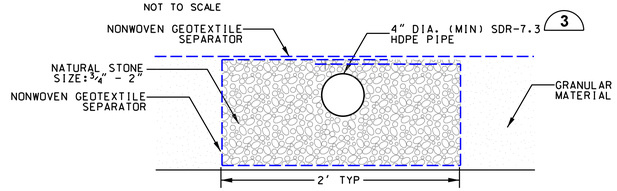

VENTING LINE DETAIL FOR MC VI-G PHASE 2 — 2B

NOT TO SCALE

LEGEND

- 710 — EXISTING CONTOUR (2 FT INTERVAL)
- PROPERTY BOUNDARY
- PROPOSED GRADE BREAK
- 710 — TOP OF PRIMARY LINER CONTOUR
- PROPOSED GAS VENT LINE
- GAS VENT LINE (PERMITTED 2011)
- PROPOSED PHASE BOUNDARY

NOTE:

1. THE BASE MAP WAS CREATED USING AN AERIAL SURVEY TAKEN IN 2001 BY —AIR-LAND AND PROVIDED BY WDI, A SURVEY BY MCLLC IN OCTOBER 2007, AND A GROUND SURVEY BY WDI IN OCTOBER 2008.
2. GRADES DEPICTED IN MC VI-G PHASE 2 SUBCELLS G2 AND G3 REPRESENT REDESIGN TOP OF PRIMARY LINER GRADES BY CTI, GRADES SHOWN SCREEN WITHIN LANDFILL FOOTPRINT REPRESENT PERMITTED TOP OF PRIMARY LINER GRADES BY NTH, DATED SEPTEMBER 2011.

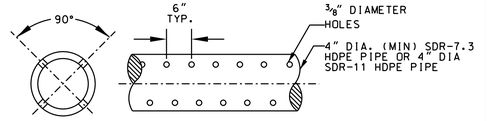

VENTING PIPE DETAIL — 3

NOT TO SCALE

CTI and Associates, Inc.
28001 Cabot Drive, Ste. 250
Novi, Michigan 48377
248.486.5100 (fax)248.486.5050
www.ctiomplanies.com

THIS DRAWING AND SPECIFICATION, AS AN INSTRUMENT OF SERVICE, IS AND SHALL REMAIN THE PROPERTY OF CTI AND ASSOCIATES, INC. WHETHER THE PROJECT FOR WHICH THEY ARE MADE IS EXECUTED OR NOT. THE REUSE OF THESE DRAWINGS AND SPECIFICATIONS ON ANY OTHER PROJECT, EXTENSION TO THIS PROJECT, OR ANY ALTERATIONS MADE TO THESE DRAWINGS AND SPECIFICATIONS WITHOUT THE WRITTEN PERMISSION OF CTI AND ASSOCIATES, INC. IS PROHIBITED. ALL TITLE, COPYRIGHT AND OTHER PROPERTY RIGHTS ARE RESERVED. ANY UNAUTHORIZED USE WILL BE AT THE USER'S SOLE RISK AND WITHOUT LIABILITY TO CTI AND ASSOCIATES, INC. AND THE USER SHALL INDEMNIFY AND HOLD HARMLESS CTI AND ASSOCIATES, INC. FROM ALL CLAIMS, DAMAGES, LOSSES AND EXPENSES ARISING OUT OF OR RESULTING THEREFROM. ANY MODIFICATIONS MADE TO THIS DRAWING BY ANY PARTY OTHER THAN CTI AND ASSOCIATES, INC. WILL BE THE RESPONSIBILITY OF THE PARTY MAKING SUCH MODIFICATIONS. IF THIS DRAWING IS MODIFIED BY ANY PARTY OTHER THAN CTI AND ASSOCIATES, INC., THEN CTI AND ASSOCIATES, INC. SHALL BE RELIEVED OF ANY AND ALL LIABILITY RESULTING FROM SUCH MODIFICATIONS. IF THIS DRAWING IS MODIFIED BY ANY PARTY OTHER THAN CTI AND ASSOCIATES, INC., THEN CTI AND ASSOCIATES, INC. SHALL BE RELIEVED OF ANY AND ALL LIABILITY RESULTING FROM SUCH MODIFICATIONS. IF THIS DRAWING IS MODIFIED BY ANY PARTY OTHER THAN CTI AND ASSOCIATES, INC., THEN CTI AND ASSOCIATES, INC. SHALL BE RELIEVED OF ANY AND ALL LIABILITY RESULTING FROM SUCH MODIFICATIONS.

REV	DATE	REVISION DESCRIPTION	DRN	APP
C	5/02/18	SUBCELLS G2 AND G3 REVISIONS	PAA	XZ
			DRL	
			DRL	

DATE: 5/02/18
DESIGNED BY: XZ
DRAWN BY: PAA
CHECKED BY: TYS
APPROVED BY: XZ

WAYNE DISPOSAL INC., SITE NO. 2
BELLEVILLE, MICHIGAN

CONCEPTUAL GAS VENTING SYSTEM

PROJECT NUMBER 11807001O
SCALE 1" = 100'
DRAWING NO 32

TIME PLOTTED: $TIME$
DATE PLOTTED: $DATE$
FILENAME: $FILE$

DRAWING SIZE: 24" x 36"

001 GAS VENTING SYSTEM PLAN.dgn 5/3/2018 1:29:37 PM C:\Users\pab\Documents\EIL 2014 PROJECTS\CTI\WAYNE LF CELLS CONST PLANS\GAS VENTING\001 GAS VENTING SYSTEM PLAN.dgn