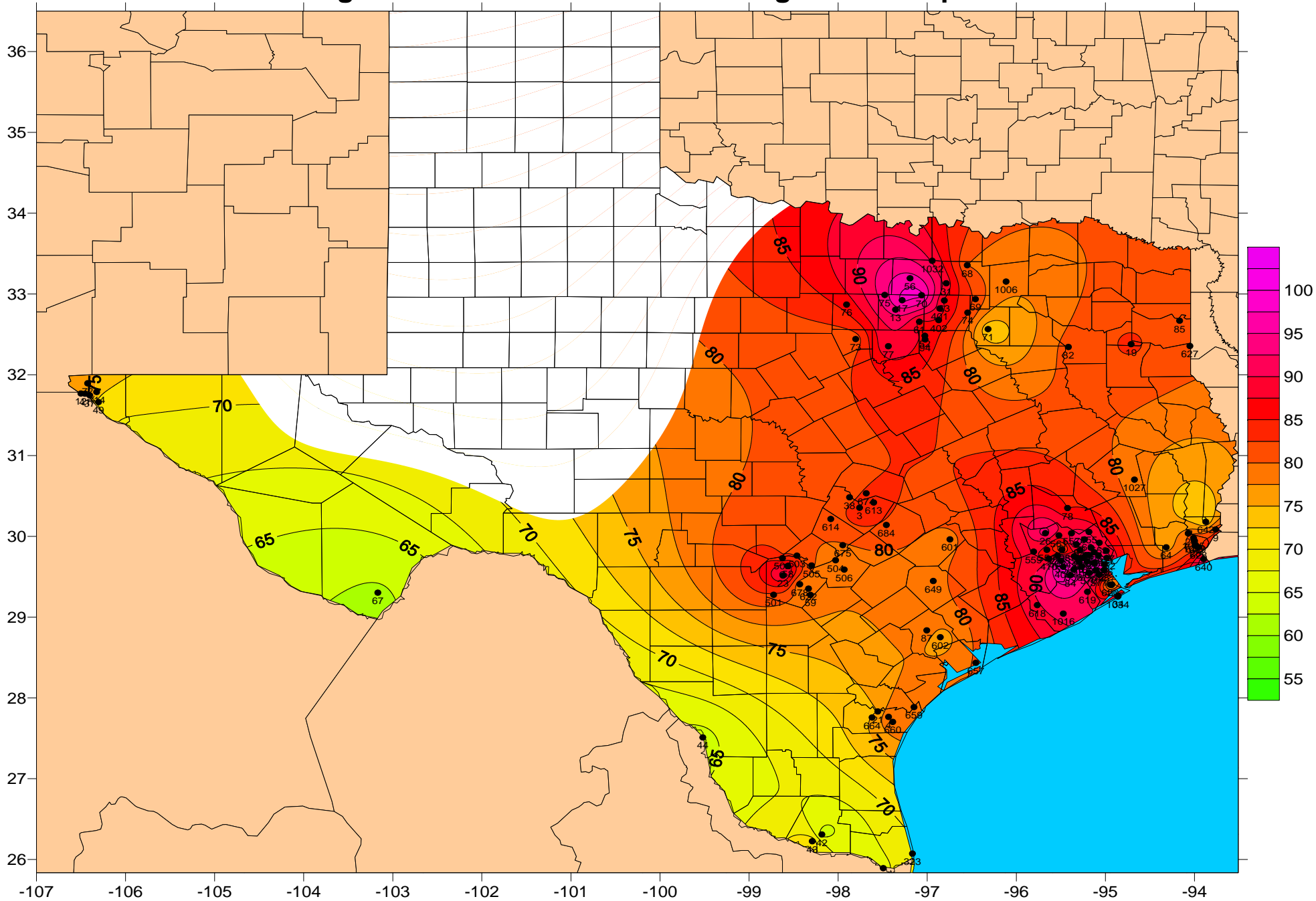
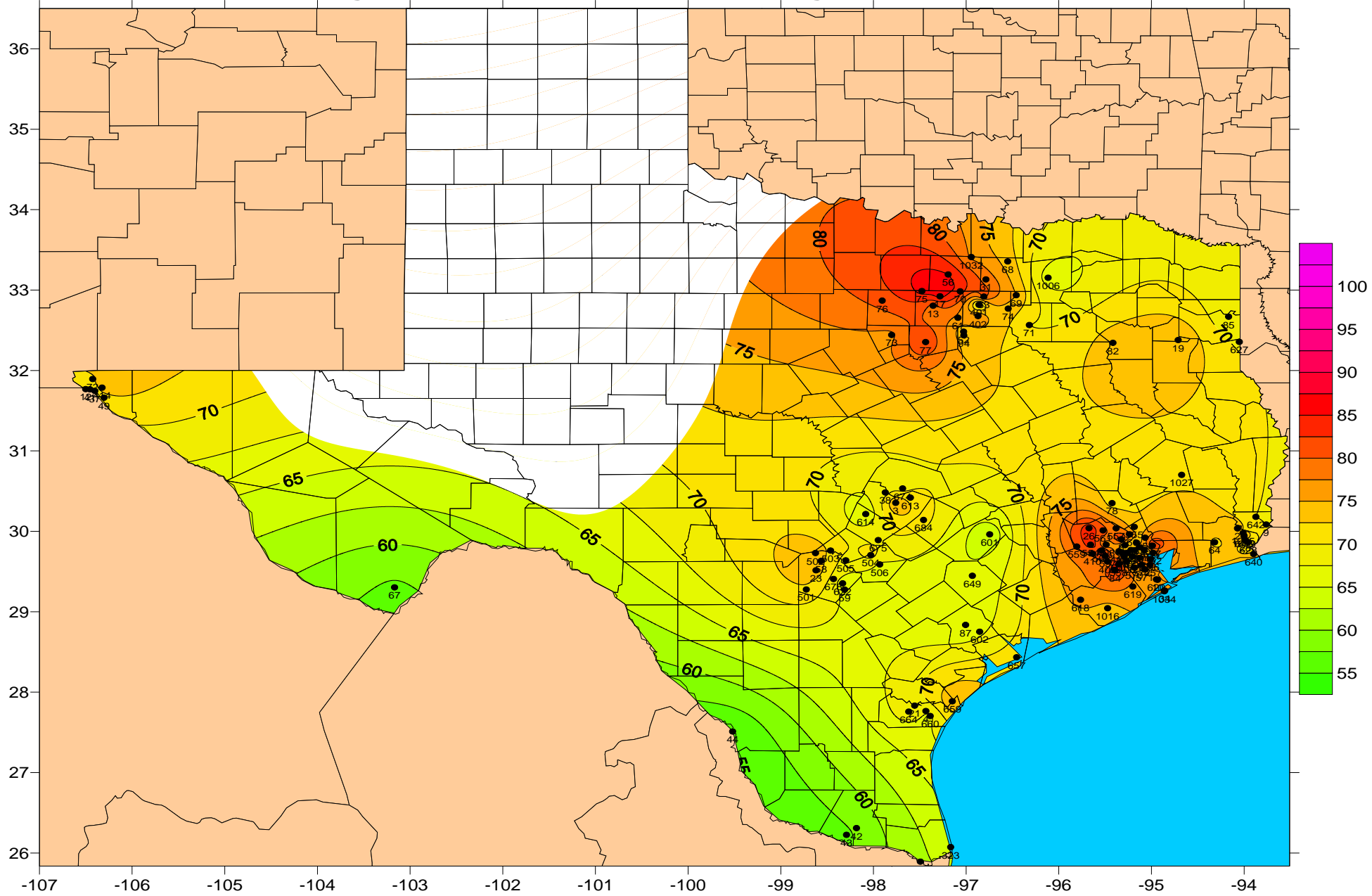


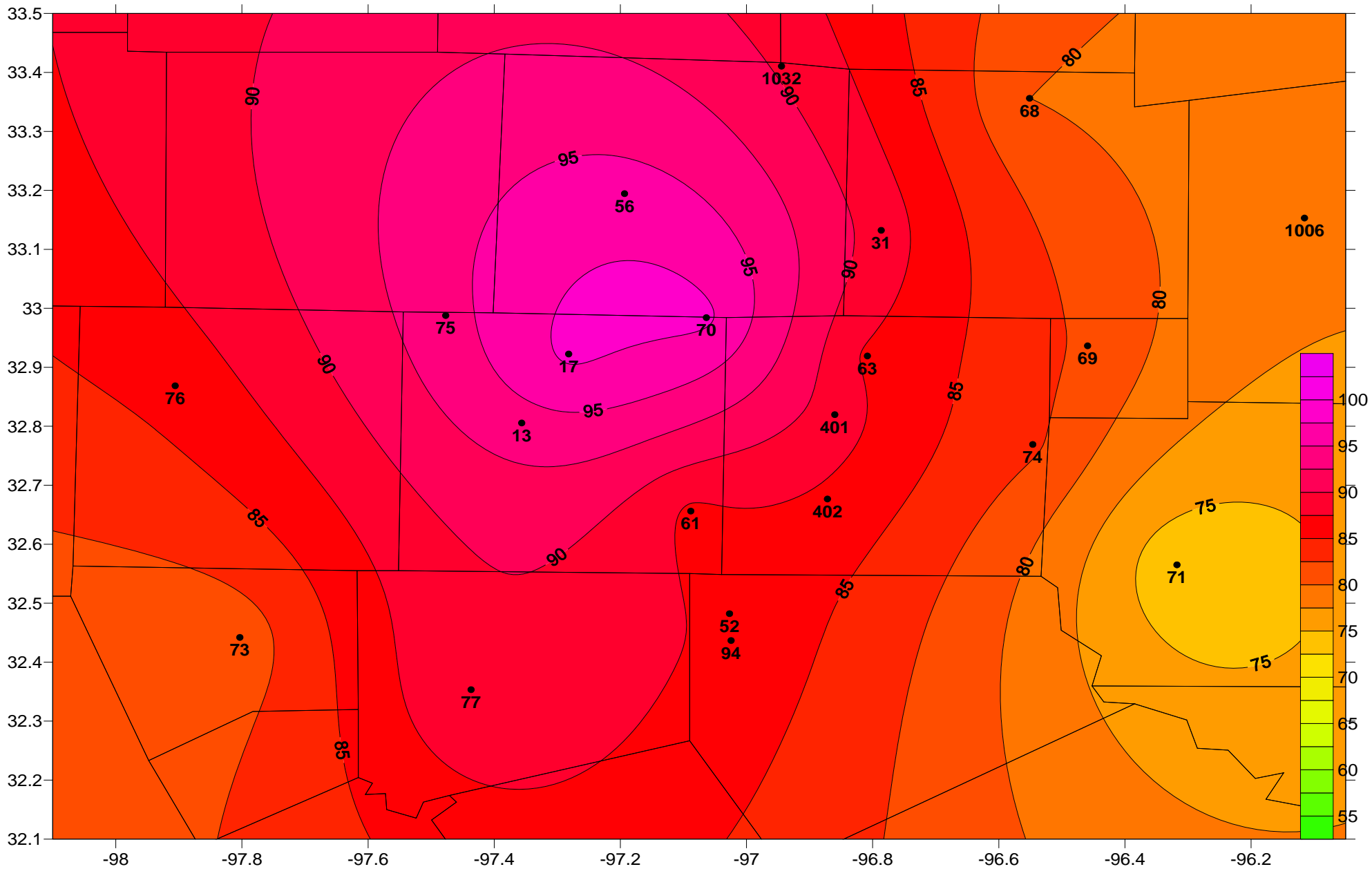
Figure B-1 2004 Texas Ozone Design Value Isopleth



# Figure B-2 2009 Texas Ozone Design Value Isopleth



# Figure B-3 2004 Dallas Fort Worth Ozone Design Value Isopleth



# Figure B-4 2009 Dallas Fort Worth Ozone Design Value Isopleth

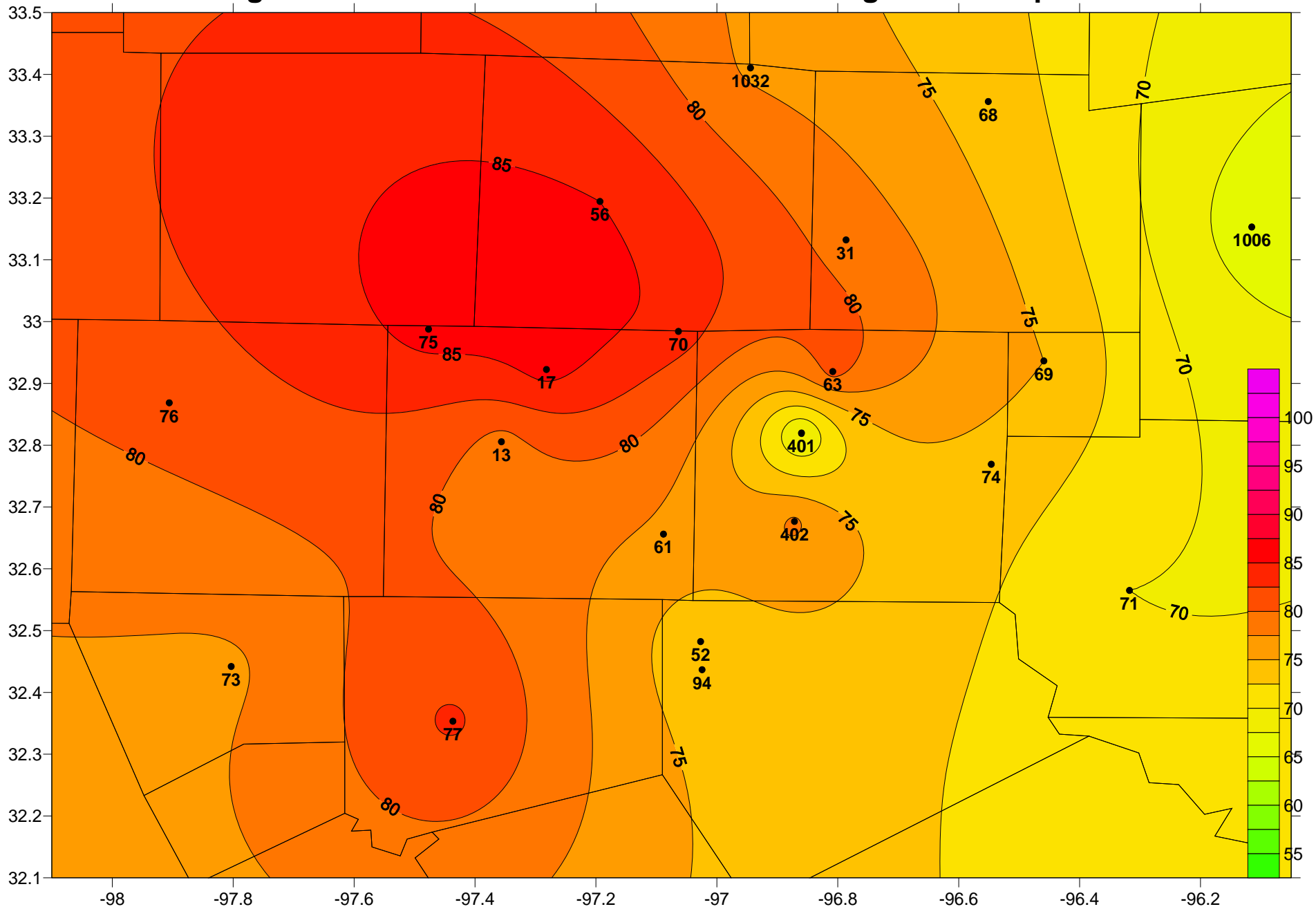
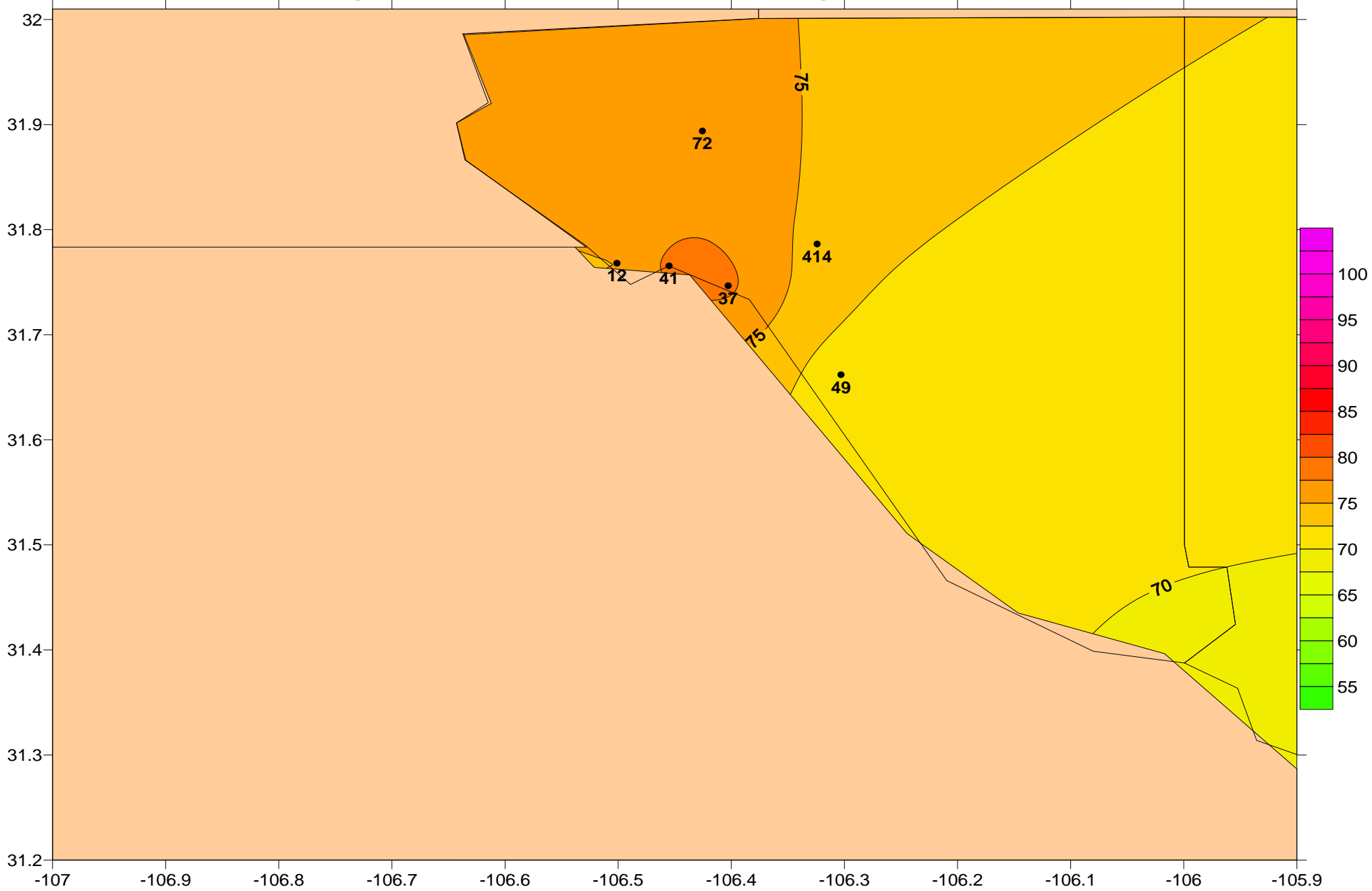
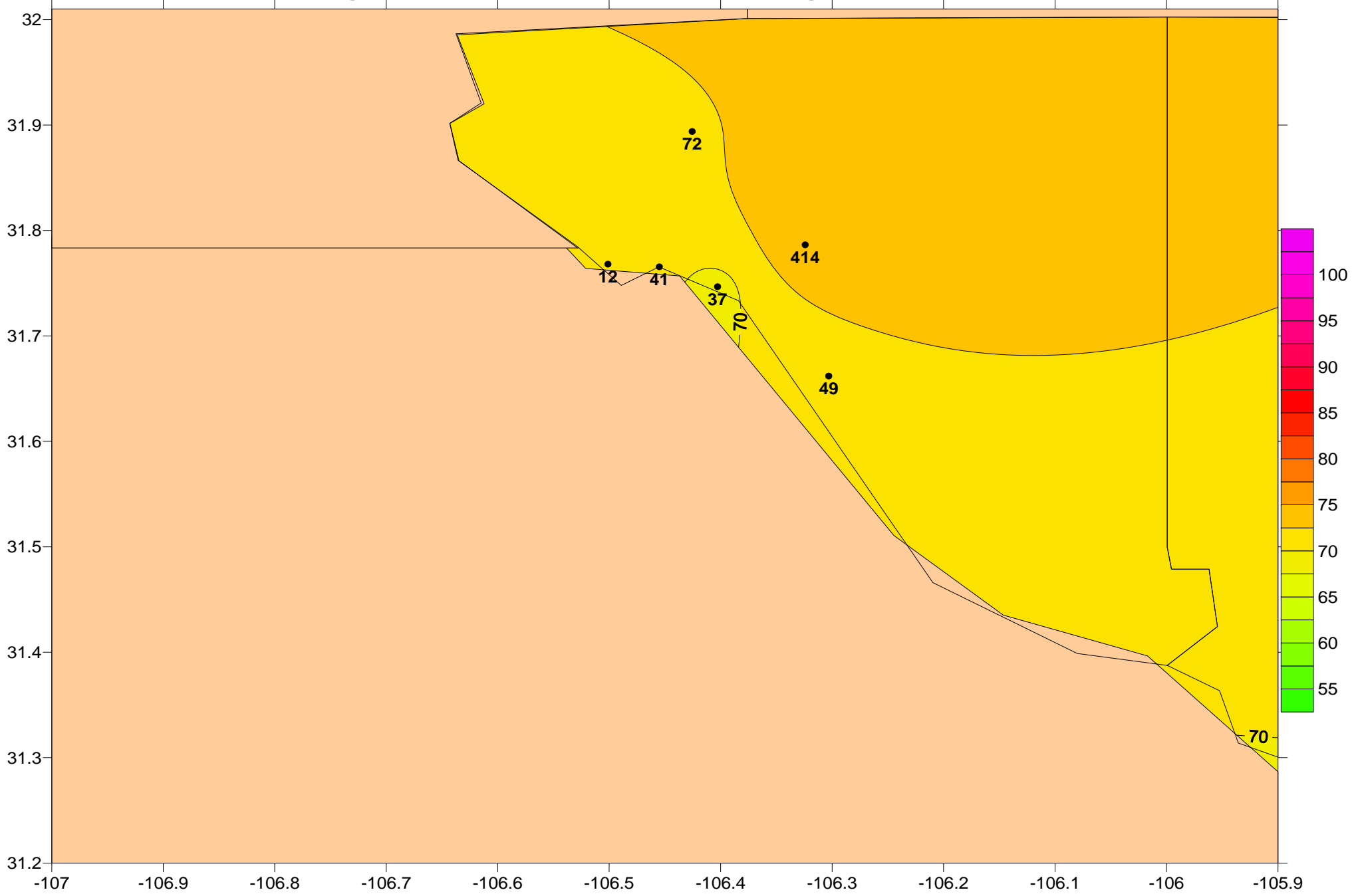


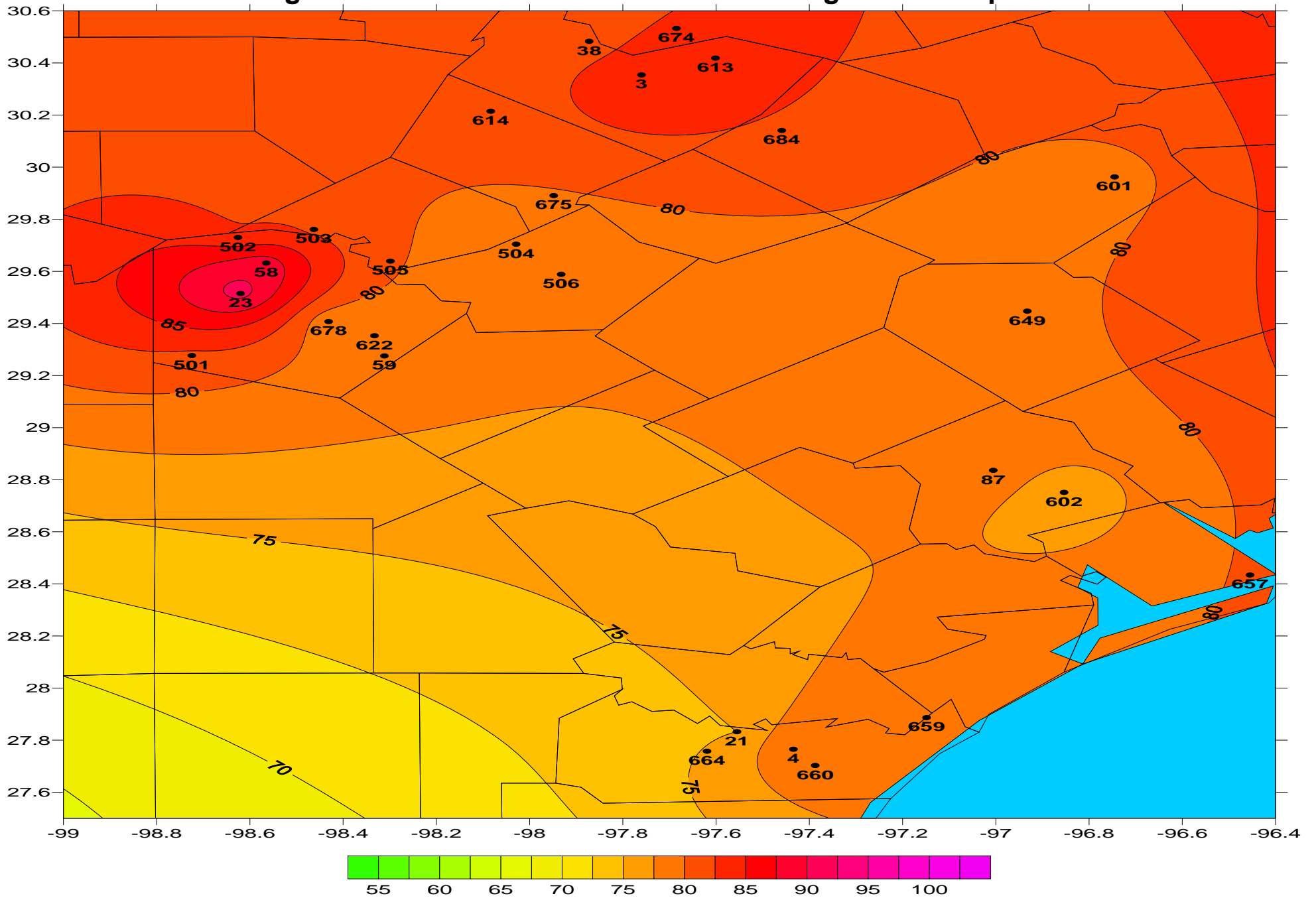
Figure B-5 2004 El Paso Ozone Design Value Isopleth



# Figure B-6 2009 El Paso Ozone Design Value Isopleth



# Figure B-7 2004 Central Texas Ozone Design Value Isoleth



# Figure B-8 2009 Central Texas Ozone Design Value Isoleth

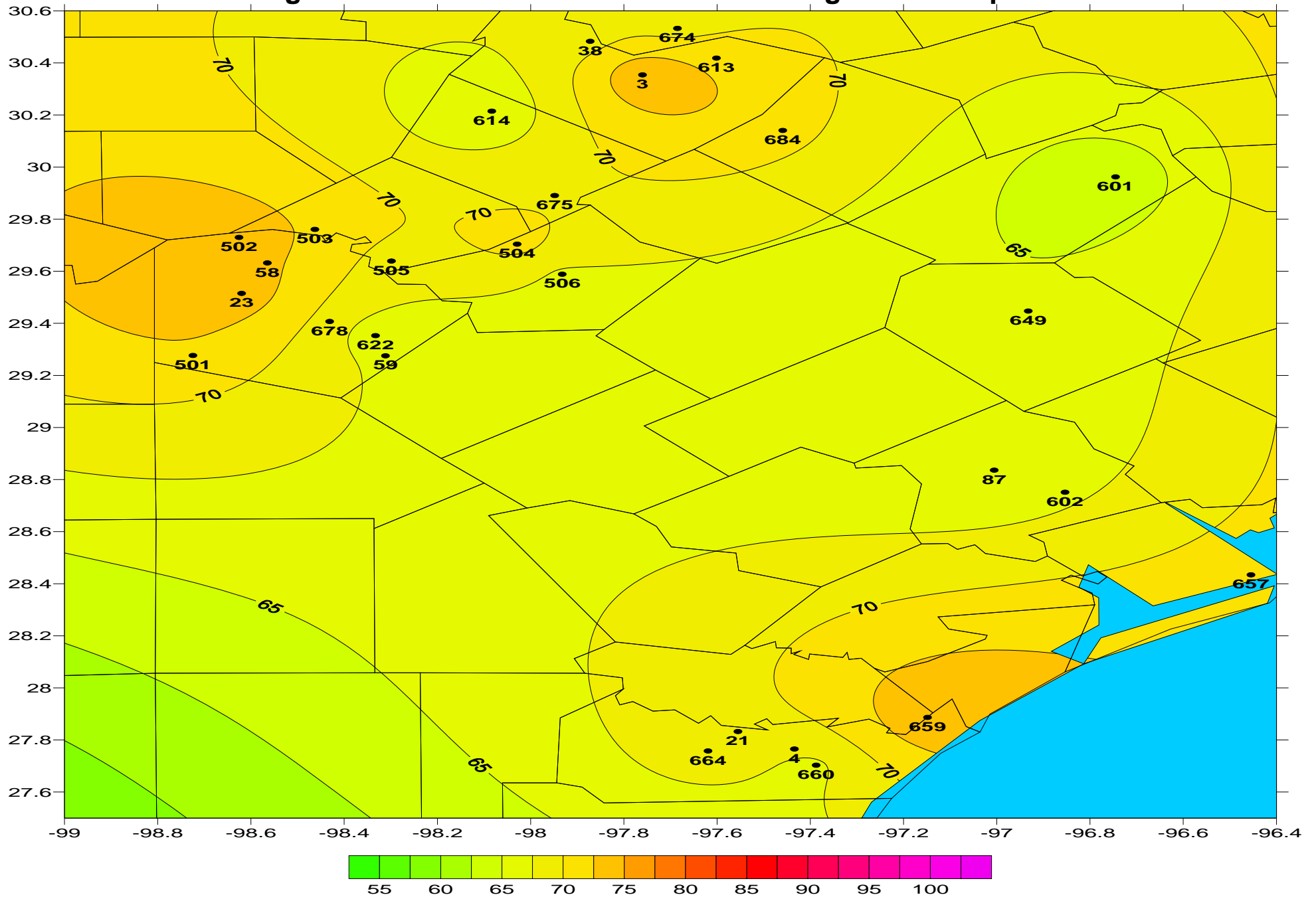
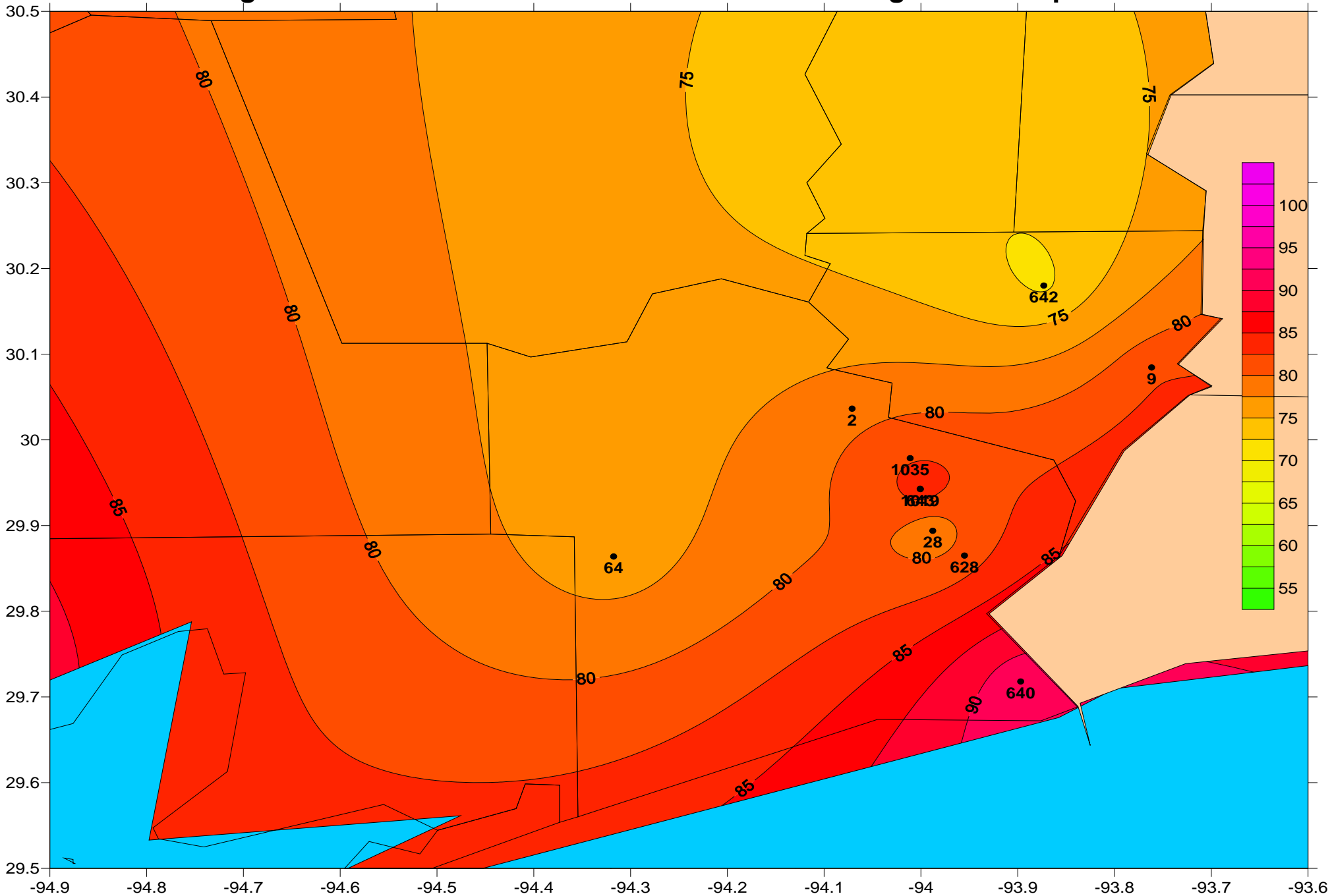
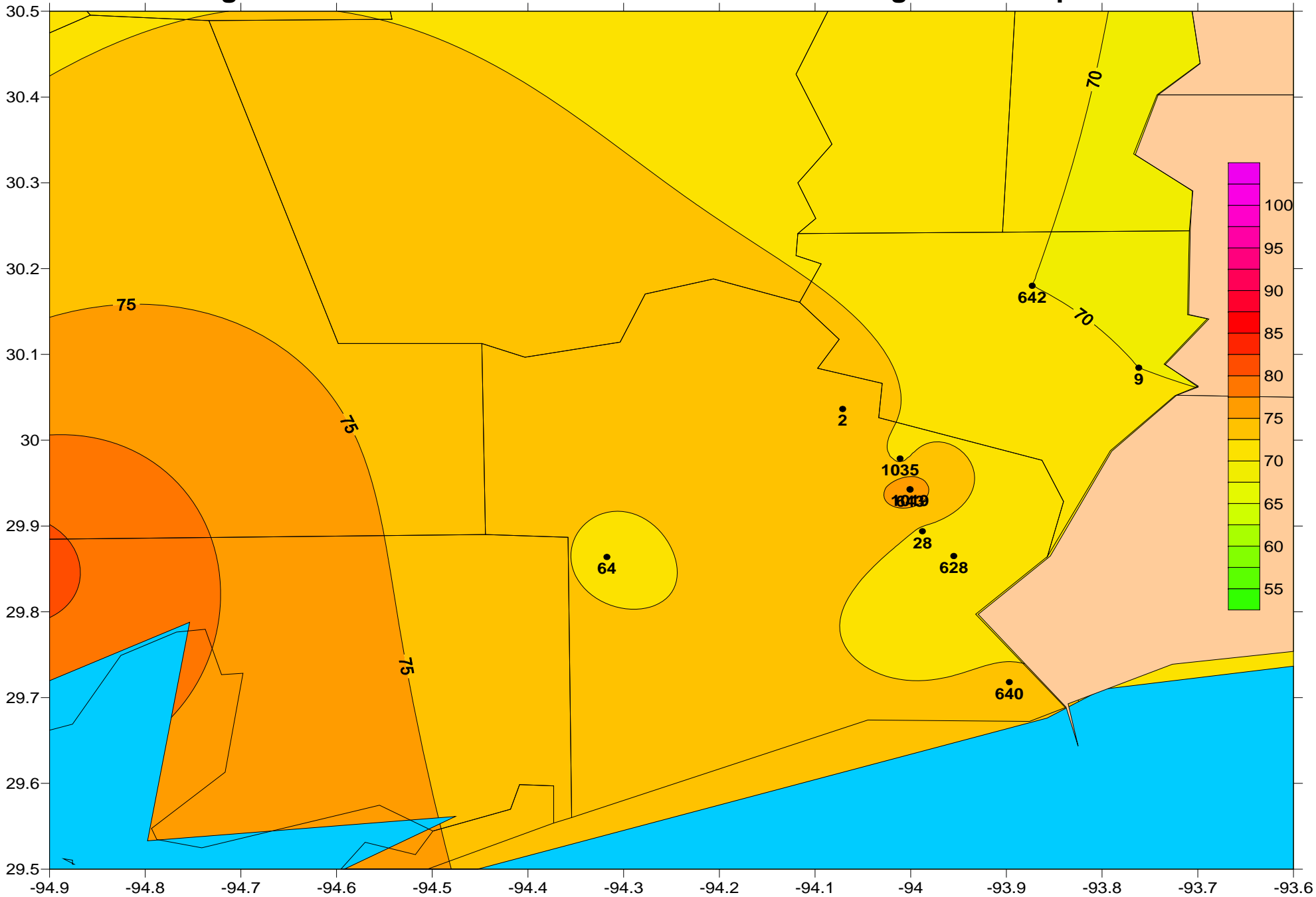




Figure B-9 2004 Beaumont-Port Arthur Ozone Design Value Isopleth



# Figure B-10 2009 Beaumont-Port Arthur Ozone Design Value Isopleth



# Figure B-11 2004 Houston-Galveston-Brazoria Ozone Design Value Isopleth

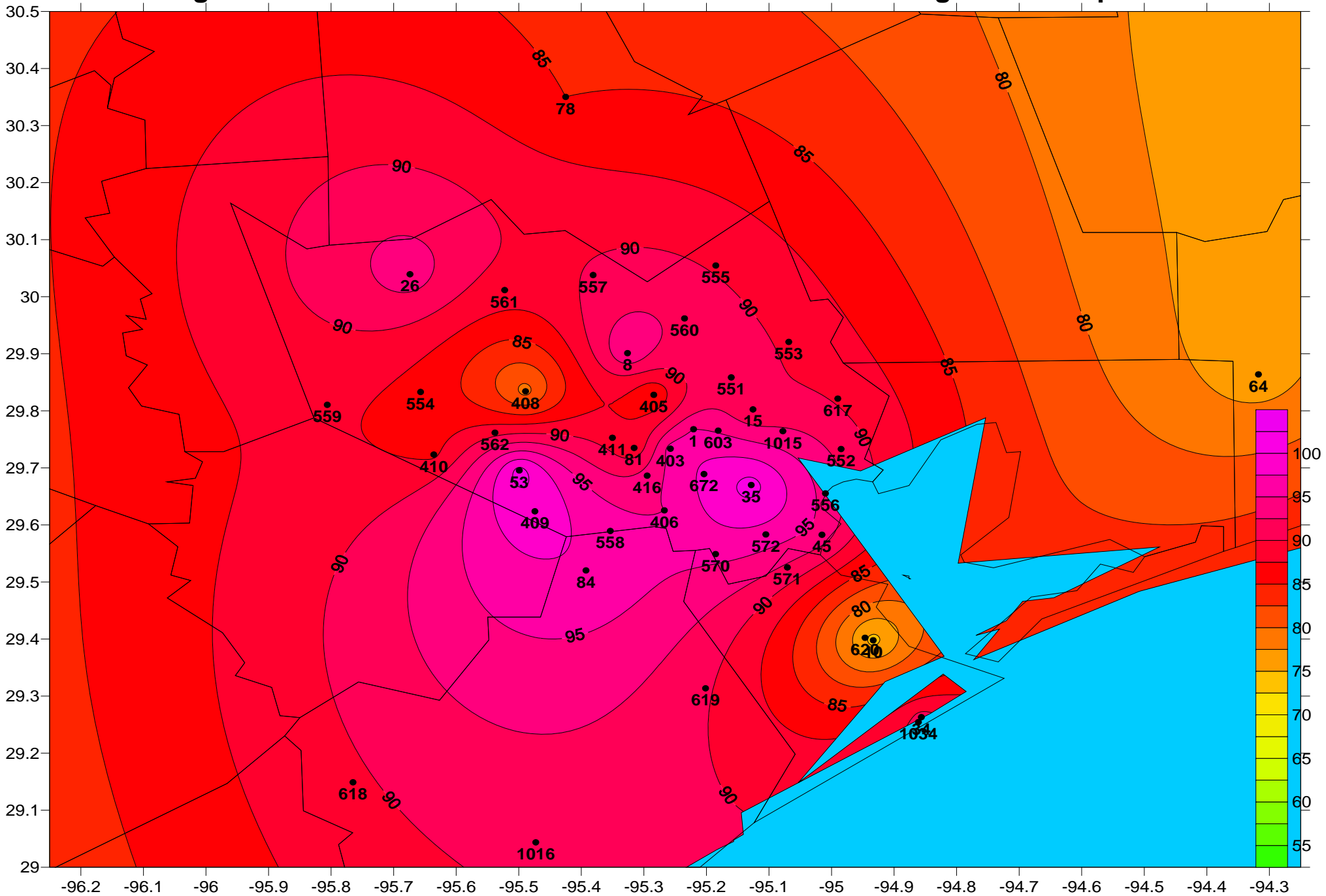
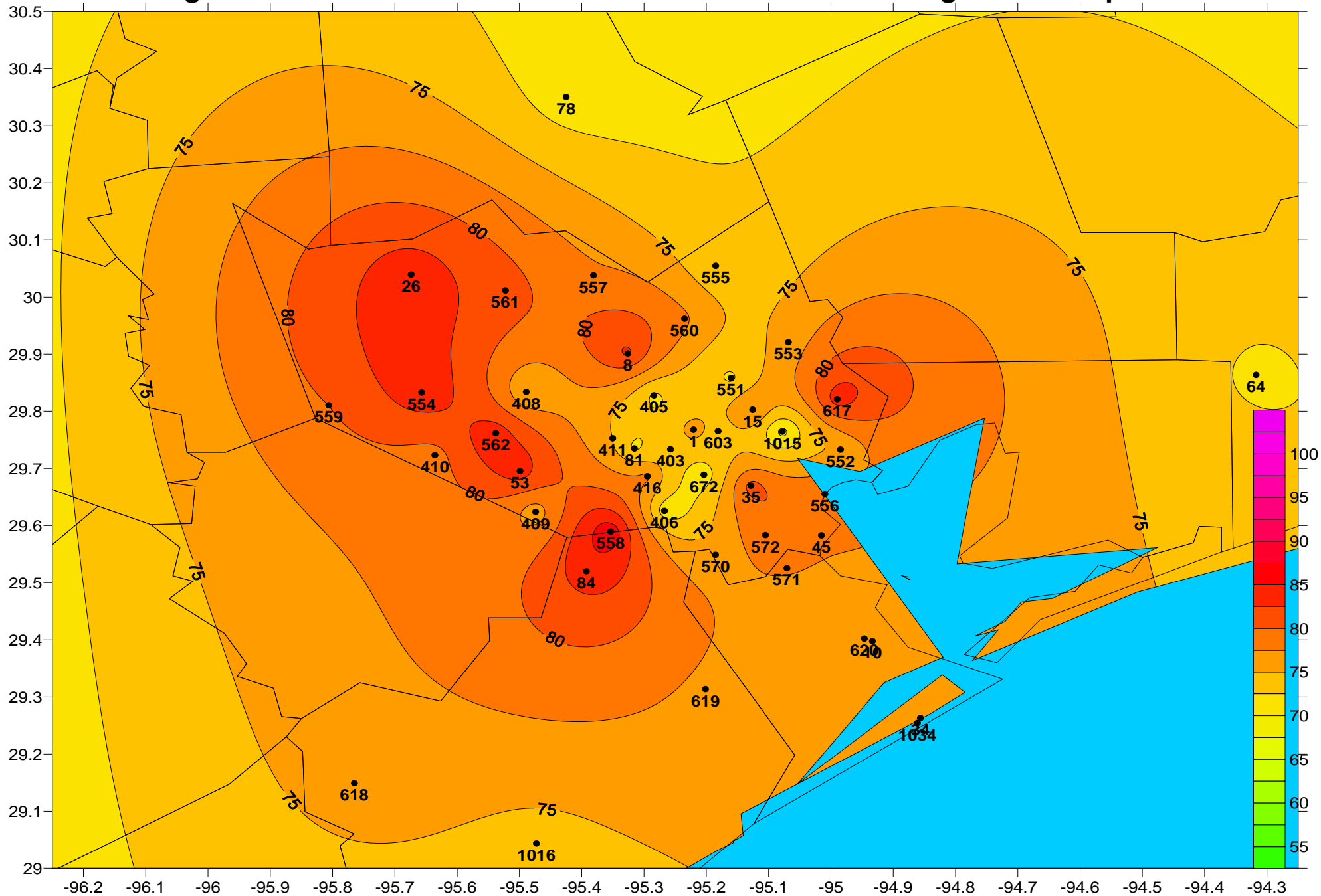


Figure B-12 2009 Houston-Galveston-Brazoria Ozone Design Value Isopleth



# Figure B-13 2004 Houston Ozone Design Value Isopleth

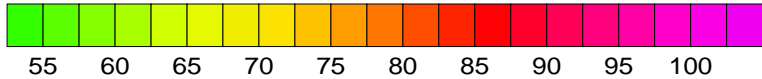
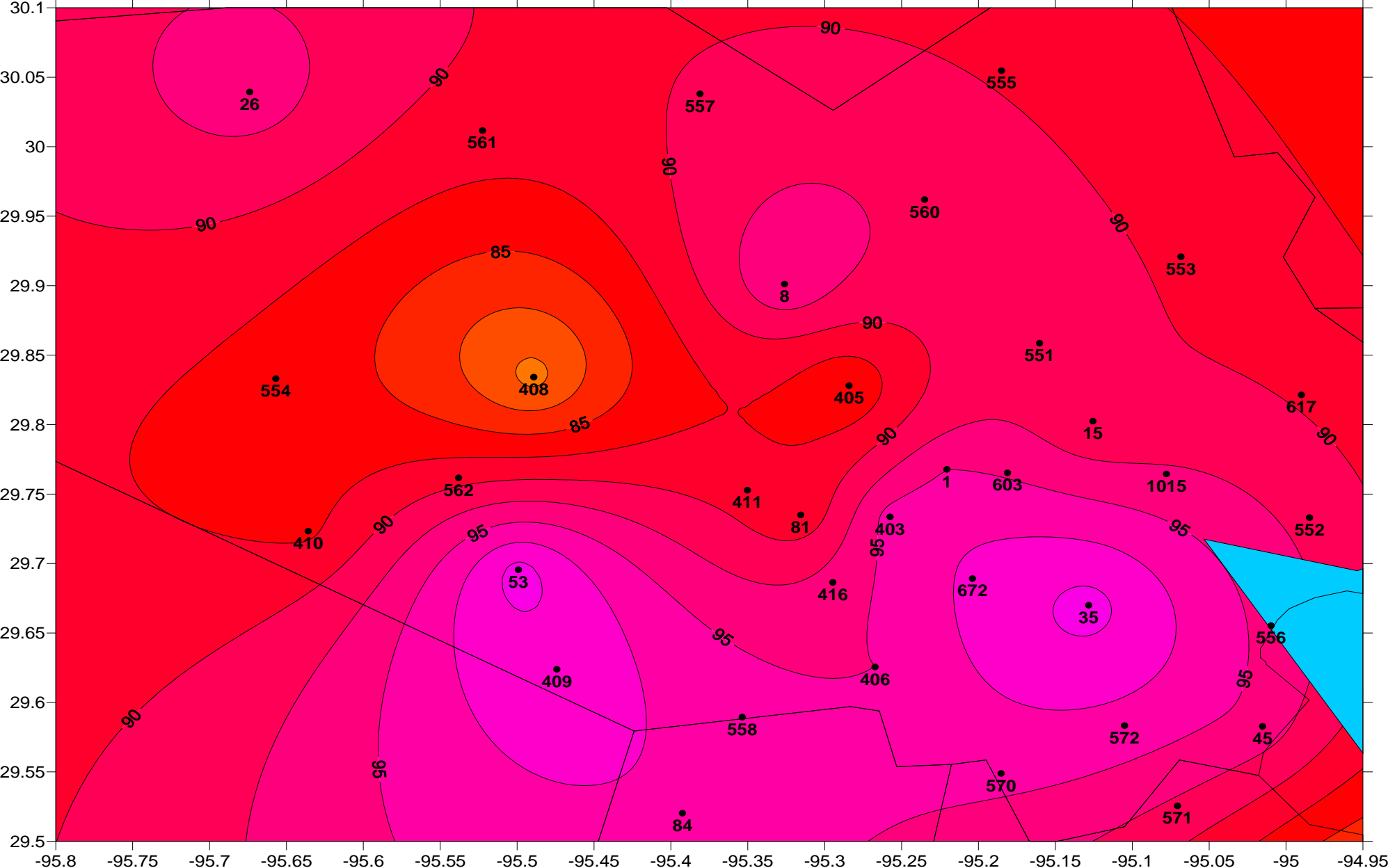


Figure B-14 2009 Houston Ozone Design Value Isopleth

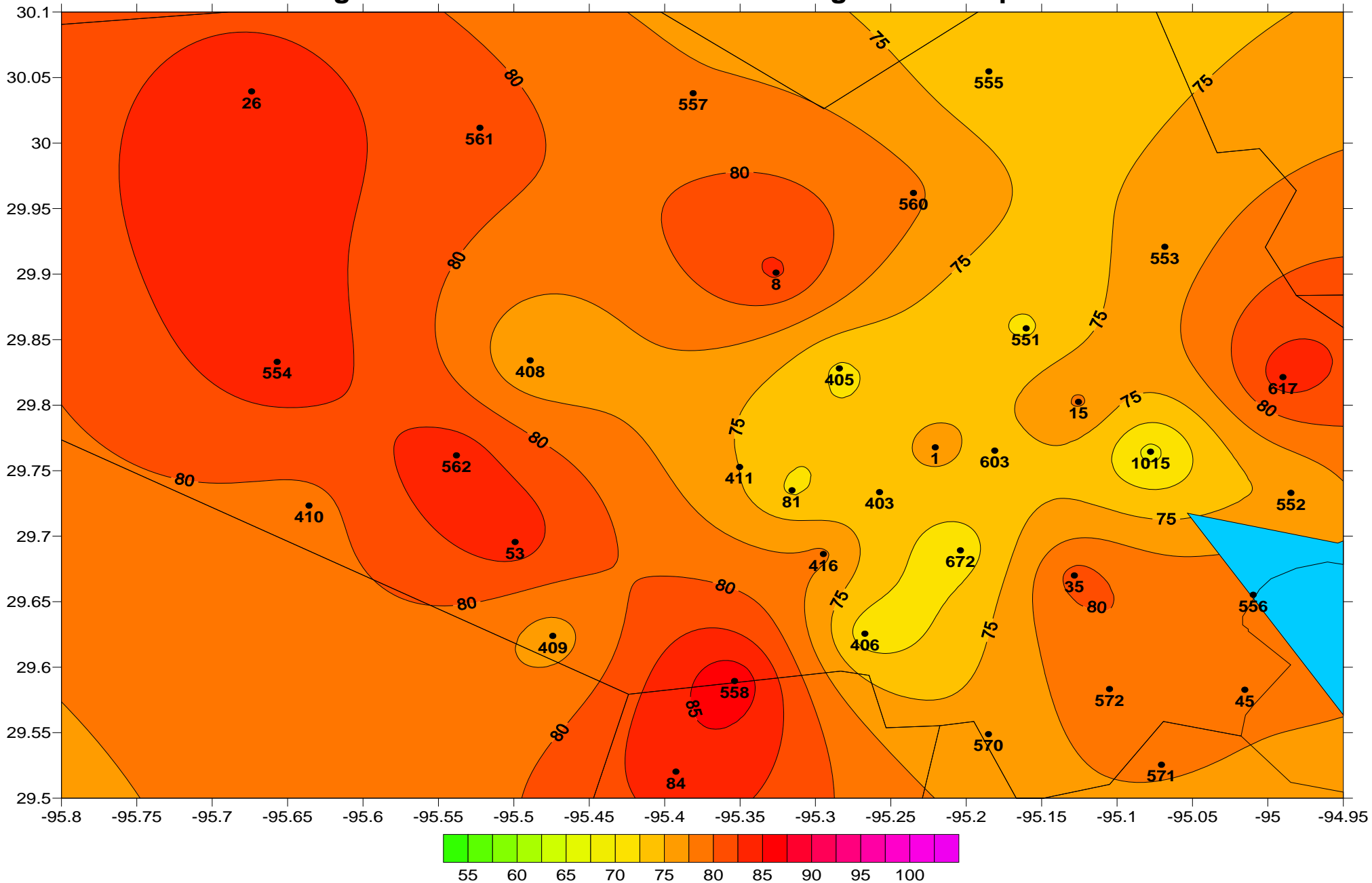
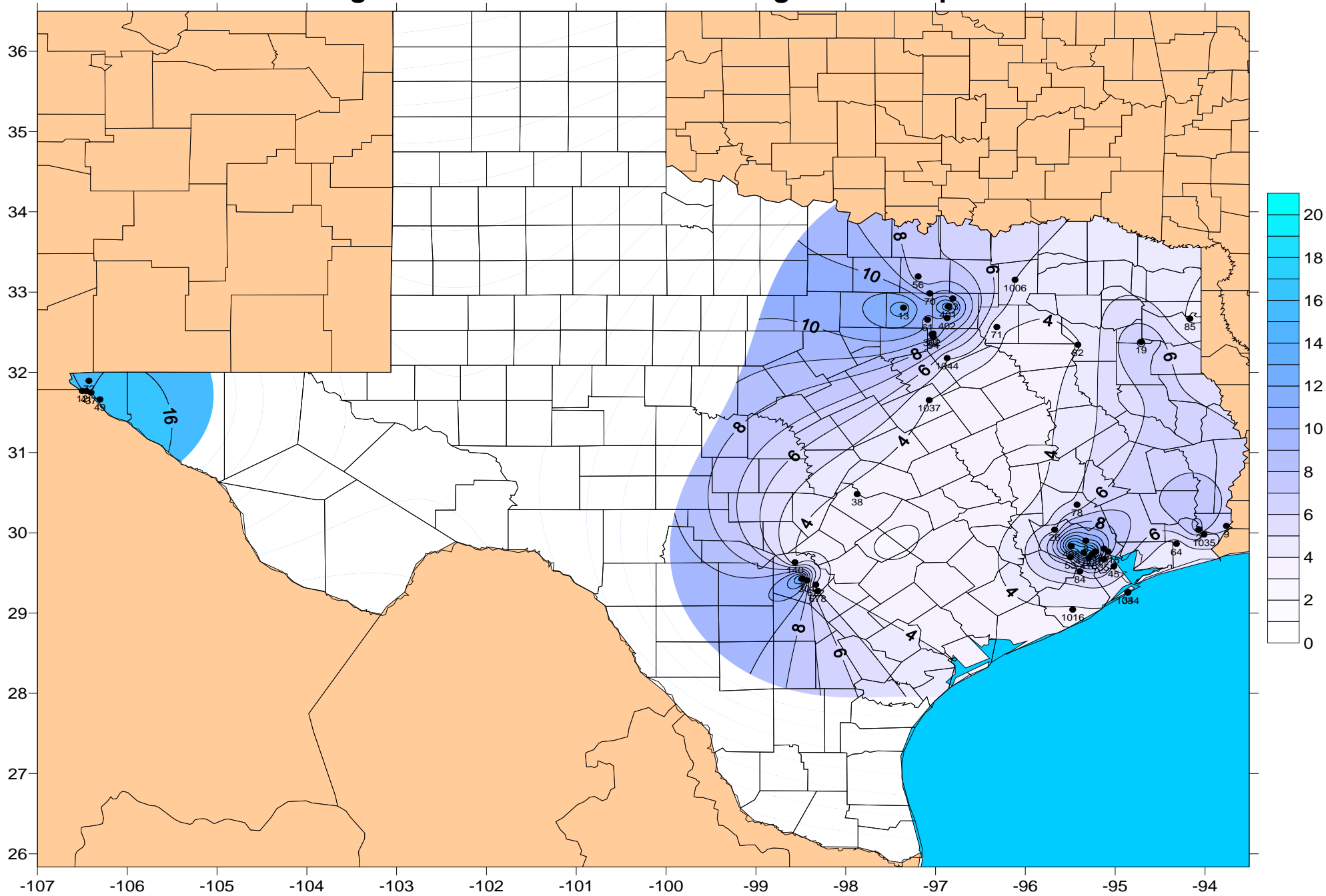


Figure B-15 2008 Texas NO2 Design Value Isopleth



# Figure B-16 2008 Dallas Fort Worth NO2 Design Value Isopleth

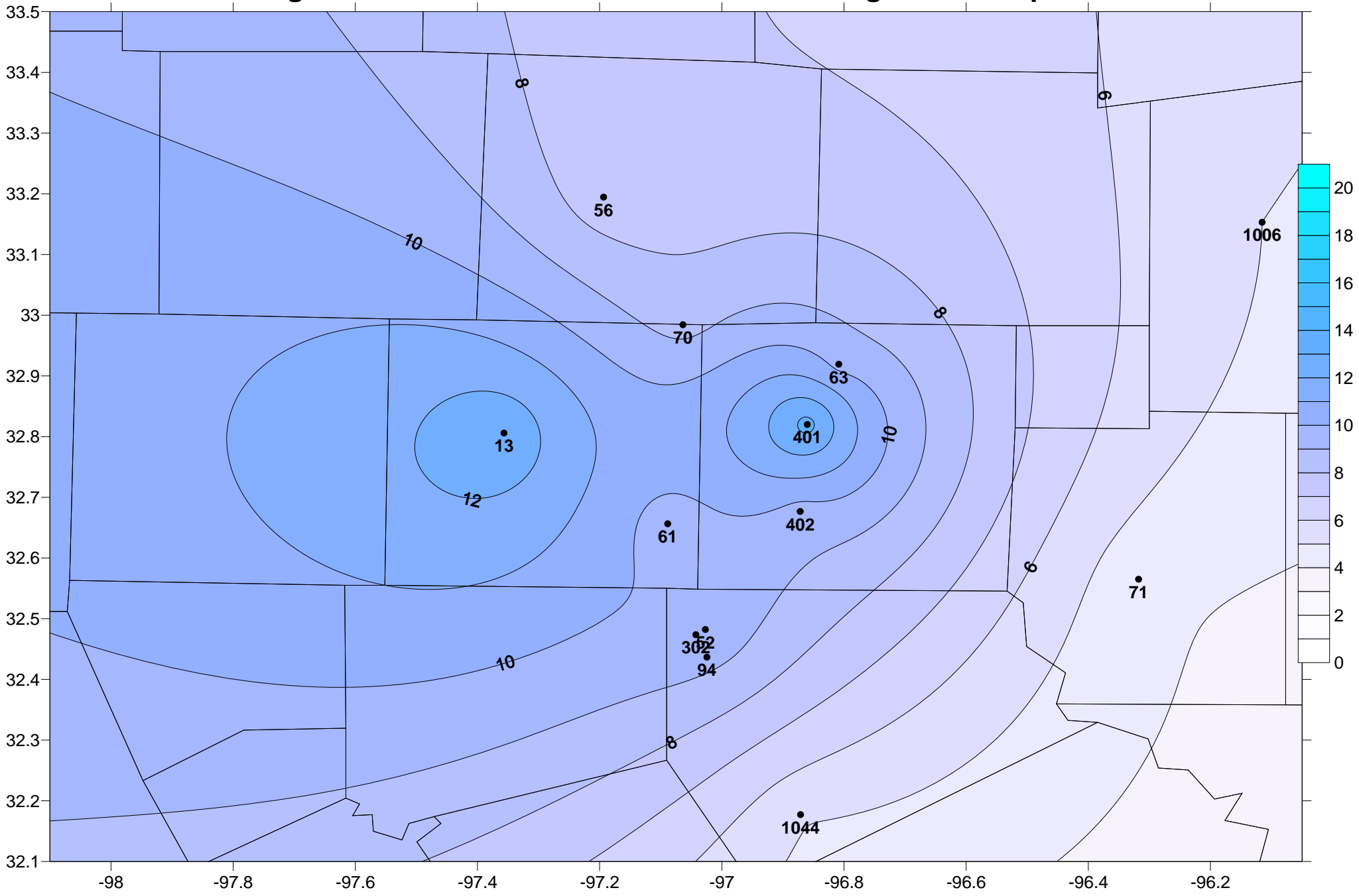
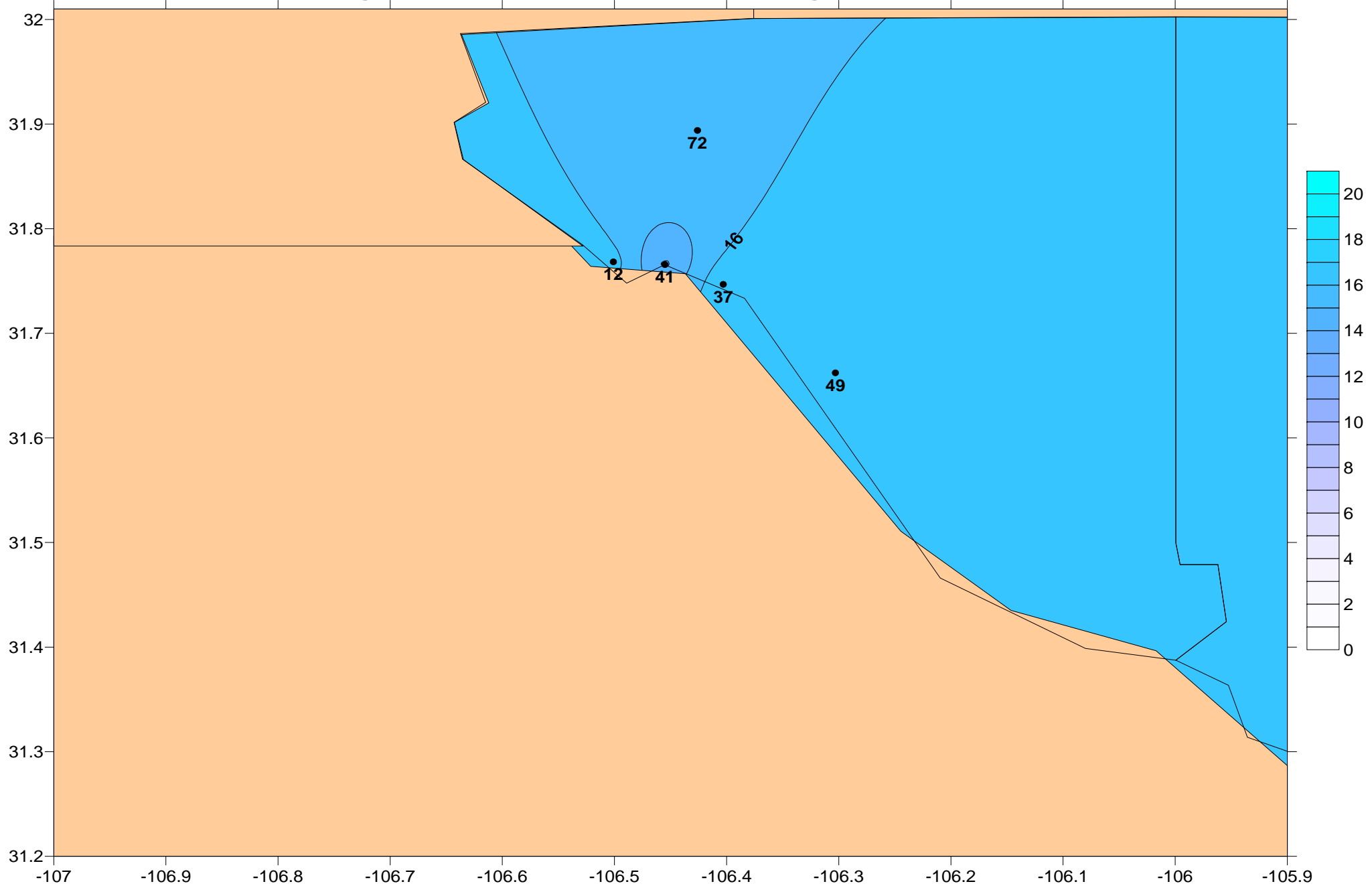
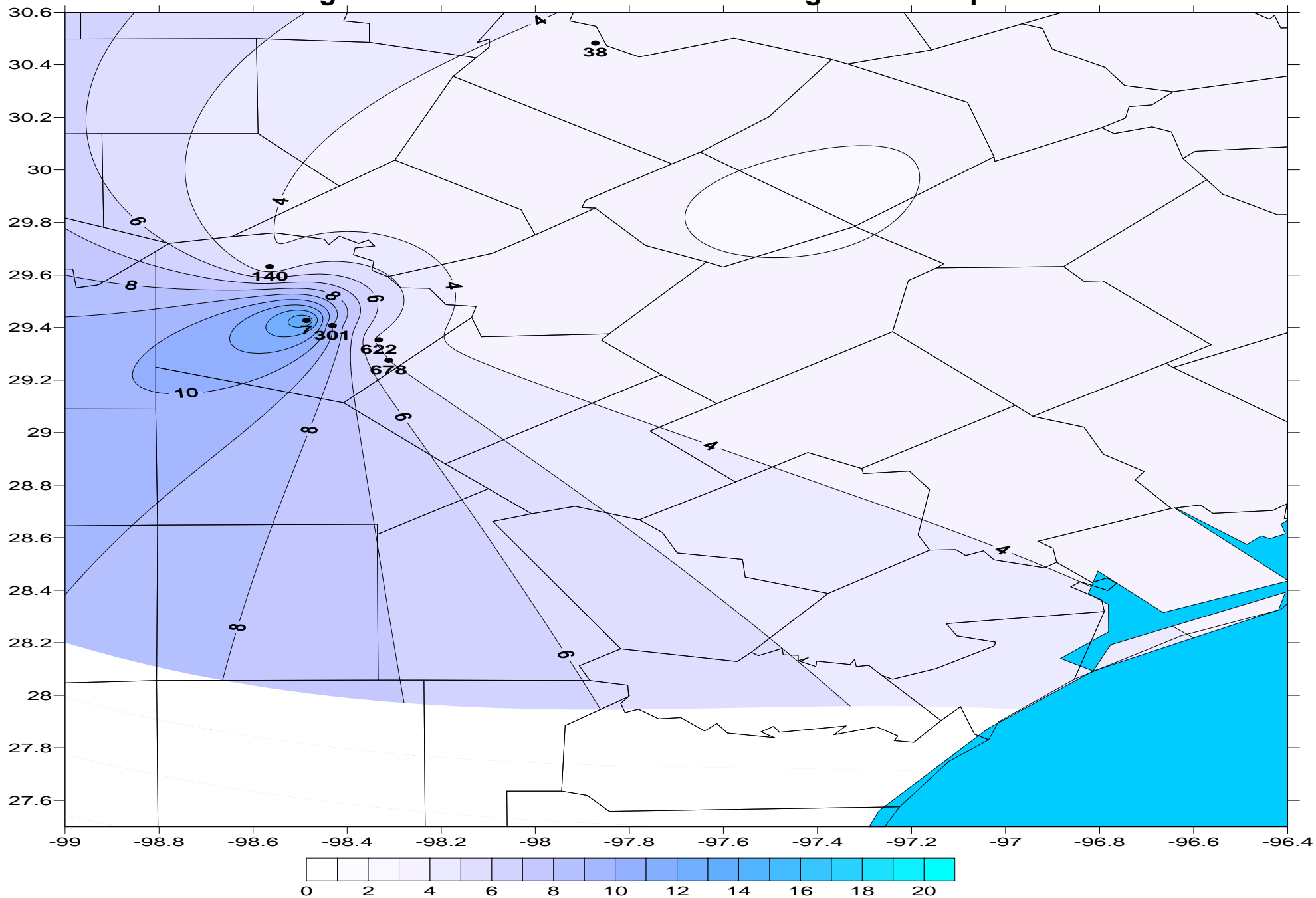




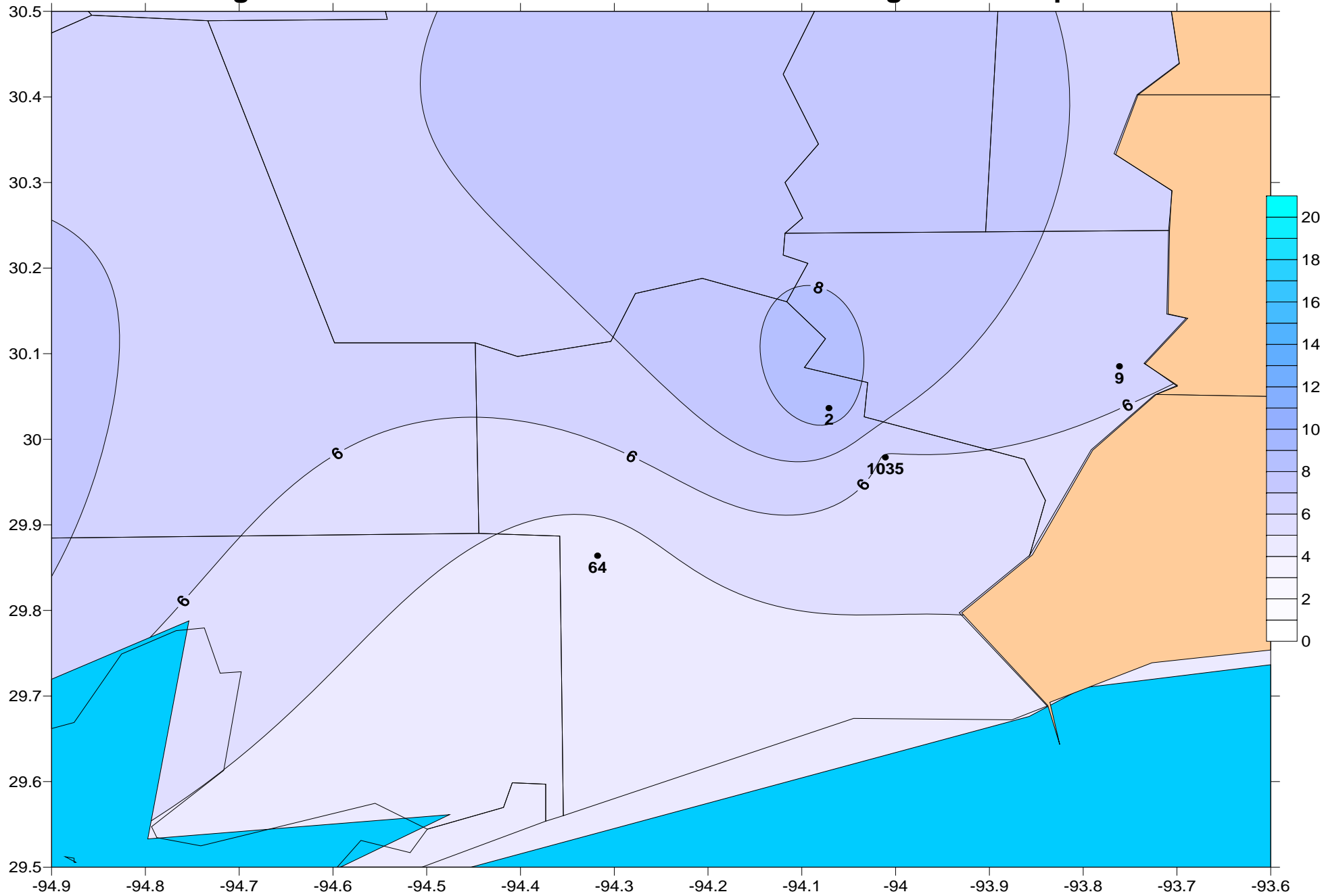
Figure B-17 2008 El Paso NO2 Design Value Isopleth



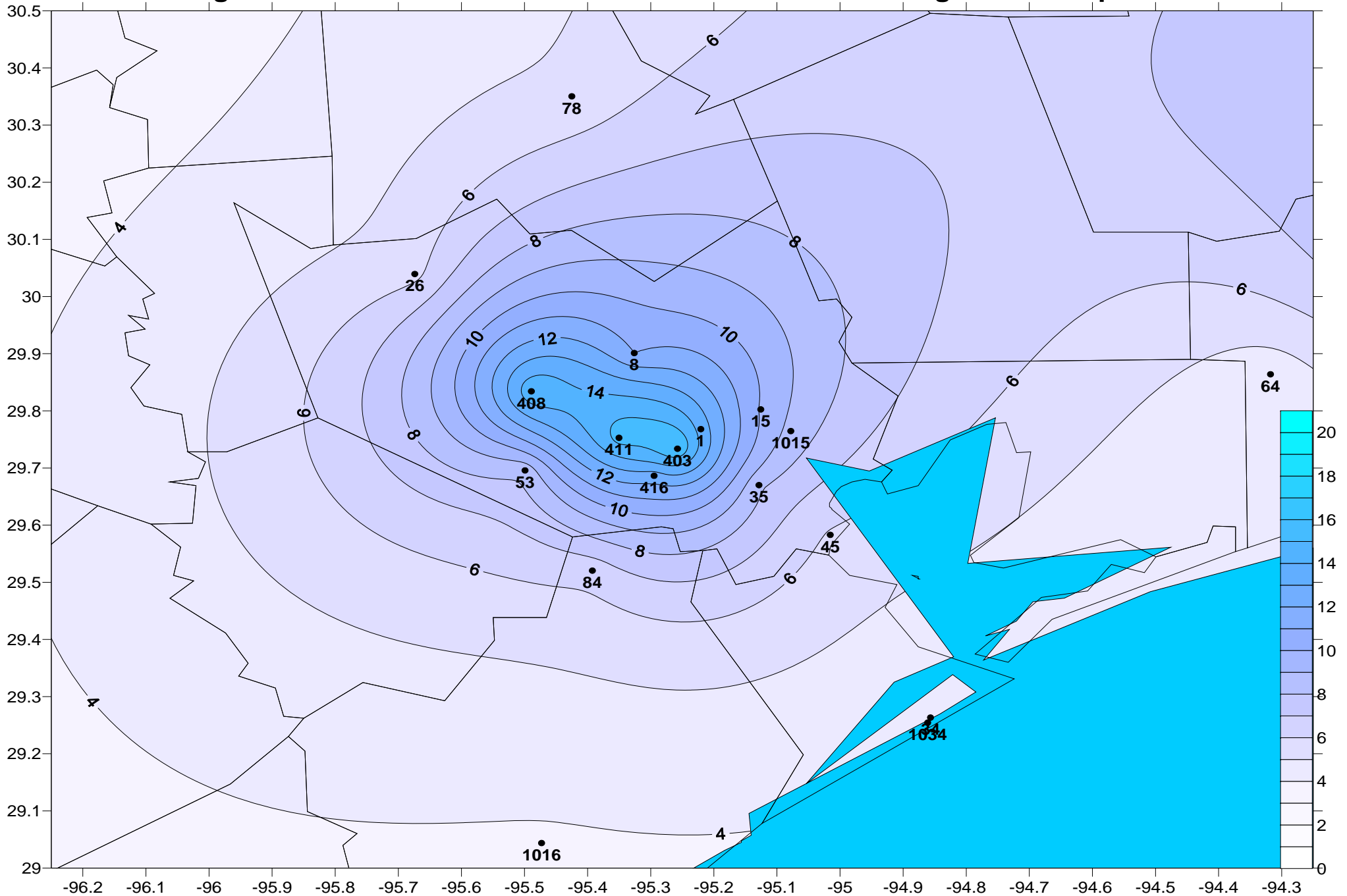
# Figure B-18 2008 Central TX NO2 Design Value Isopleth



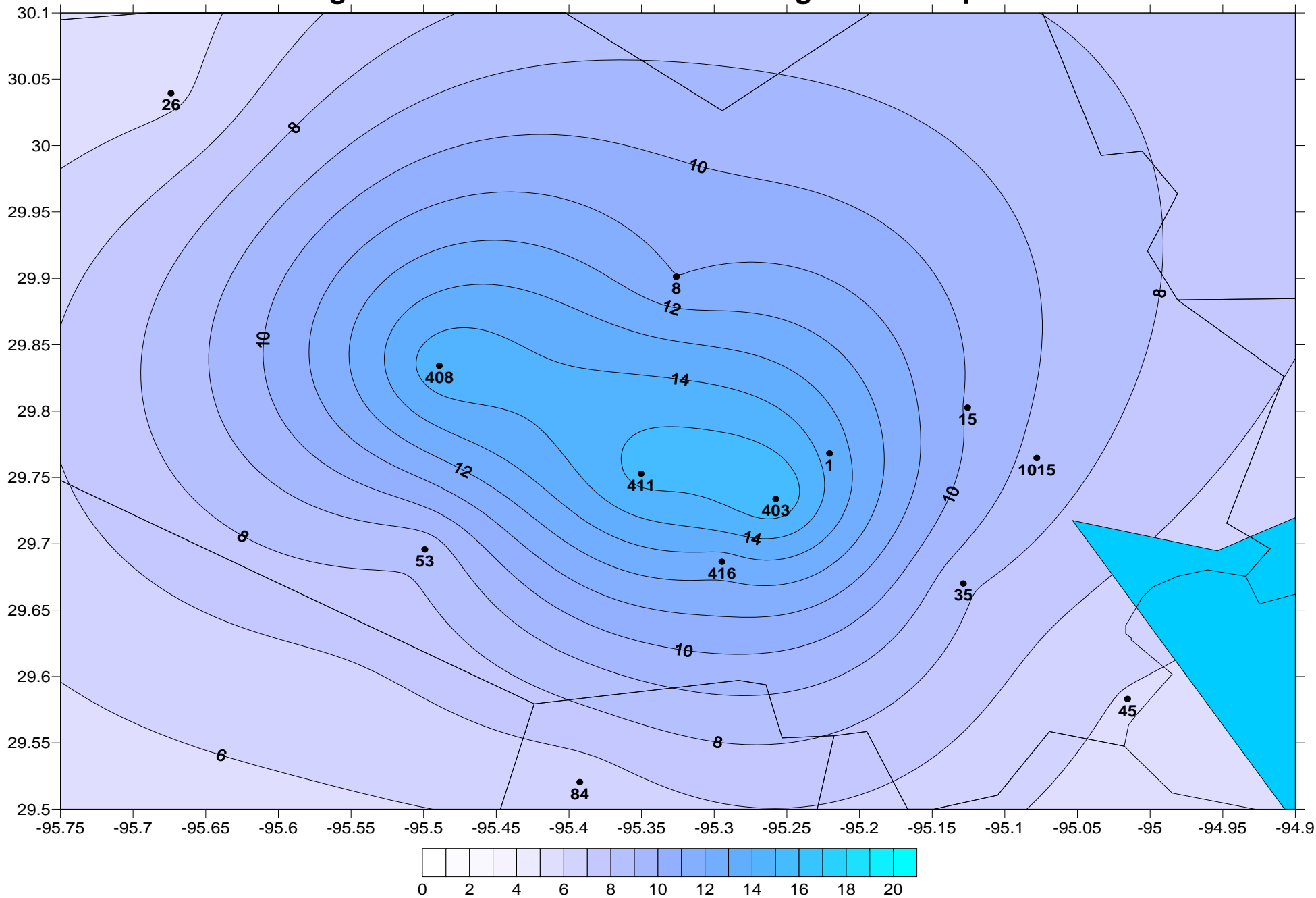
**Figure B-19 2008 Beaumont-Port Arthur NO2 Design Value Isopleth**



# Figure B-20 2008 Houston-Galveston-Brazoria NO2 Design Value Isopleth



# Figure B-21 2008 Houston NO2 Design Value Isoleth



### Design Value Isopleth Site List

TCEQ Region	AQS ID	CAMS	Local Site ID
04	480850005	31	Frisco
04	480850010	68	Anna
04	481130069	401	Dallas Hinton
04	481130075	63	Dallas North #2
04	481130087	402	Dallas Redbird Airport, Executive
04	481133003	74	Sunnyvale Long Creek
04	481210034	56	Denton Airport South
04	481211032	1032	Pilot Point
04	481390015	94	Midlothian Tower
04	481390016	52	Midlothian OFW
04	481391044	1044	Italy
04	482210001	73	Granbury
04	482311006	1006	Greenville
04	482510003	77	Cleburne Airport
04	482570005	71	Kaufman
04	483670081	76	Parker County
04	483970001	69	Rockwall Heath
04	484390075	75	Eagle Mountain Lake
04	484391002	13	Fort Worth Northwest
04	484392003	17	Keller
04	484393009	70	Grapevine Fairway
04	484393011	61	Arlington Municipal Airport
05	481830001	19	Longview
05	482030002	85	Karnack
05	484230007	82	Tyler Airport Relocated
06	480430101	67	BRAVO Big Bend
06	481410029	414	Ivanhoe
06	481410037	12	El Paso UTEP
06	481410044	41	El Paso Chamizal
06	481410055	37	Ascarate Park SE
06	481410057	49	Socorro
06	481410058	72	Skyline Park
09	483091037	1037	Waco Mazanac
10	482450009	2	Beaumont Downtown
10	482450011	28	Port Arthur West

### Design Value Isopleth Site List

TCEQ Region	AQS ID	CAMS	Local Site ID
10	482450018	1019	Jefferson County Airport
10	482450022	64	Hamshire
10	482450101	640	SETRPC 40 Sabine Pass
10	482450102	643	SETRPC 43 Jefferson Co Airport
10	482450628	628	SETRPC Port Arthur
10	482451035	1035	Nederland High School
10	483611001	9	West Orange
10	483611100	642	SETRPC 42 Mauriceville
11	480210684	684	McKinney Roughs
11	481490001	601	Fayette County
11	482090614	614	Dripping Springs School
11	484530014	3	Austin Northwest
11	484530020	38	Austin Audubon Society
11	484910674	674	CAPCOG Round Rock
11	484910690	690	CAPCOG Lake Georgetown
12	480390618	618	Danciger
12	480390619	619	Mustang Bayou
12	480391004	84	Manvel Croix Park
12	480391016	1016	Lake Jackson
12	481670014	34	Galveston Airport
12	481670056	620	Texas City 34th Street
12	481671002	10	Texas City
12	481671034	1034	Galveston 99th Street
12	482010024	8	Houston Aldine
12	482010026	15	Channelview
12	482010029	26	Northwest Harris County
12	482010046	405	Houston North Wayside
12	482010047	408	Lang
12	482010051	409	Houston Croquet
12	482010055	53	Houston Bayland Park
12	482010062	406	Houston Monroe
12	482010066	410	Houston Westhollow
12	482010070	81	Houston Regional Office
12	482010075	411	Houston Texas Avenue
12	482010416	416	Park Place
12	482010551	551	Sheldon
12	482010552	552	Baytown Wetlands Center

### Design Value Isopleth Site List

TCEQ Region	AQS ID	CAMS	Local Site ID
12	482010553	553	Crosby Library
12	482010554	554	West Houston
12	482010555	555	Kingwood Library
12	482010556	556	La Porte Sylvan Beach
12	482010557	557	Mercer Arboretum
12	482010558	558	Tom Bass
12	482010559	559	Katy Park
12	482010560	560	Atascocita
12	482010561	561	Meyer Park
12	482010562	562	Bunker Hill Village
12	482010570	570	Clear Brook High School
12	482010572	572	Clear Lake High School
12	482010617	617	Wallisville Road
12	482010672	672	Pasadena AAMS
12	482010803	603	HRM #3 Haden Rd
12	482011015	1015	Lynchburg Ferry
12	482011034	1	Houston East
12	482011035	403	Clinton
12	482011039	35	Houston Deer Park #2
12	482011050	45	Seabrook Friendship Park
12	483390078	78	Conroe Relocated
13	480290032	23	San Antonio Northwest
13	480290046	27	San Antonio Downtown
13	480290052	140	Camp Bullis
13	480290055	301	CPS Pecan Valley
13	480290059	678	Calaveras Lake
13	480290501	501	Elm Creek Elementary C501
13	480290502	502	Fair Oaks Ranch C502
13	480290622	622	Heritage Middle School C622
13	480910503	503	Bulverde Elementary C503
13	480910505	505	City of Garden Ridge C505
13	481870504	504	New Braunfels Airport
13	481870506	506	Seguin Outdoor Learning Center
14	483550025	4	Corpus Christi West
14	483550026	21	Corpus Christi Tuloso
14	483550660	660	Holly Road
14	483550664	664	Violet



### Design Value Isopleth Site List

<b>TCEQ Region</b>	<b>AQS ID</b>	<b>CAMS</b>	<b>Local Site ID</b>
14	484090659	659	Aransas Pass
14	484690003	87	Victoria
14	484690004	602	Victoria Rabbit Run C602
15	482150042	42	Edinburg
15	482150043	43	Mission
16	480610006	80	Brownsville
16	484790016	44	Laredo Border