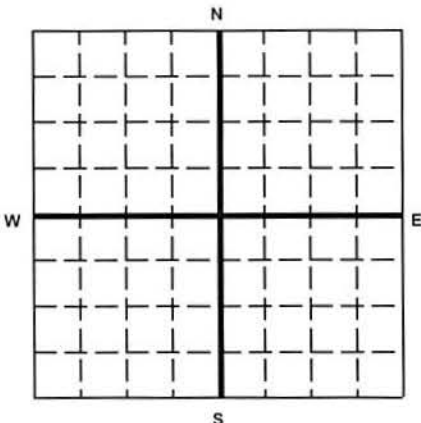




United States Environmental Protection Agency
Washington, DC 20460

ANNUAL DISPOSAL/INJECTION WELL MONITORING REPORT

Name and Address of Existing Permittee Snyder Brothers Inc 1 Gade Park East, Kittanning Pa 16201	Name and Address of Surface Owner S.G.Perry 1264 East Main St., Bradford Pa 16701
---	--

Locate Well and Outline Unit on Section Plat - 640 Acres 	State Pa	County McKean	Permit Number PAS2R401CMCK
Surface Location Description ___ 1/4 of ___ 1/4 of ___ 1/4 of ___ 1/4 of Section ___ Township Range			
Locate well in two directions from nearest lines of quarter section and drilling unit Surface Location ___ ft. frm (N/S) ___ Line of quarter section and ___ ft. from (E/W) ___ Line of quarter section.			
WELL ACTIVITY <input type="checkbox"/> Brine Disposal <input checked="" type="checkbox"/> Enhanced Recovery <input type="checkbox"/> Hydrocarbon Storage		TYPE OF PERMIT <input type="checkbox"/> Individual <input type="checkbox"/> Area Number of Wells 9	
Lease Name Gibson		Well Number WW-33 37-083-47802	



		INJECTION PRESSURE		TOTAL VOLUME INJECTED		TUBING -- CASING ANNULUS PRESSURE (OPTIONAL MONITORING)	
MONTH	YEAR	AVERAGE PSIG	MAXIMUM PSIG	BBL	MCF	MINIMUM PSIG	MAXIMUM PSIG
January-2017		660		240			
February-2017		660		240			
March-2017		660		240			
April-2017		700		300			
May-2017		700		300			
June-2017		720		300			
July-2017		750		300			
August-2017		860		300			
September-2017		860		300			
October-2017		860		300			
November-2017		860		300			
December-2017		860		300			

Certification

I certify under the penalty of law that I have personally examined and am familiar with the information submitted in this document and all attachments and that, based on my inquiry of those individuals immediately responsible for obtaining the information, I believe that the information is true, accurate, and complete. I am aware that there are significant penalties for submitting false information, including the possibility of fine and imprisonment. (Ref. 40 CFR 144.32)

Name and Official Title (Please type or print) Bryan K. Snyder Vice President	Signature 	Date Signed 01/26/18
---	---	--------------------------------

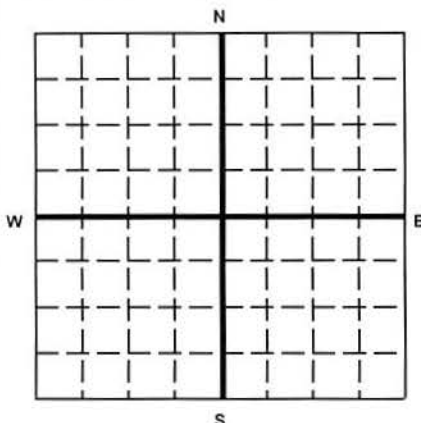
Total bbls ~~3,420~~ 3,420
 Compliance Review Completed
 Wills Updated
 Pdf to G-Drive on 2/14/17
 2-MAY - 1,770



United States Environmental Protection Agency
Washington, DC 20460

ANNUAL DISPOSAL/INJECTION WELL MONITORING REPORT

Name and Address of Existing Permittee Snyder Brothers Inc 1 Gade Park East, Kittanning Pa 16201	Name and Address of Surface Owner S.G.Perry 1264 East Main St., Bradford Pa 16701
---	--

Locate Well and Outline Unit on Section Plat - 640 Acres 	State Pa	County McKean	Permit Number PAS2R401CMCK
Surface Location Description ___ 1/4 of ___ 1/4 of ___ 1/4 of ___ 1/4 of Section ___ Township Range			
Locate well in two directions from nearest lines of quarter section and drilling unit Surface Location ___ ft. frm (N/S) ___ Line of quarter section and ___ ft. from (E/W) ___ Line of quarter section.			
WELL ACTIVITY <input type="checkbox"/> Brine Disposal <input checked="" type="checkbox"/> Enhanced Recovery <input type="checkbox"/> Hydrocarbon Storage		TYPE OF PERMIT <input type="checkbox"/> Individual <input type="checkbox"/> Area Number of Wells 9	
Lease Name Gibson		Well Number WW-34 37-083-47803	



		INJECTION PRESSURE		TOTAL VOLUME INJECTED		TUBING -- CASING ANNULUS PRESSURE (OPTIONAL MONITORING)	
MONTH	YEAR	AVERAGE PSIG	MAXIMUM PSIG	BBL	MCF	MINIMUM PSIG	MAXIMUM PSIG
January-2017		660		320			
February-2017		660		320			
March-2017		660		300			
April-2017		700		300			
May-2017		700		400			
June-2017		720		450			
July-2017		750		450			
August-2017		880		450			
September-2017		880		450			
October-2017		880		450			
November-2017		880		450			
December-2017		880		450			

Certification

I certify under the penalty of law that I have personally examined and am familiar with the information submitted in this document and all attachments and that, based on my inquiry of those individuals immediately responsible for obtaining the information, I believe that the information is true, accurate, and complete. I am aware that there are significant penalties for submitting false information, including the possibility of fine and imprisonment. (Ref. 40 CFR 144.32)

Name and Official Title (Please type or print) Bryan K. Snyder Vice President	Signature 	Date Signed 01/26/18
---	---	--------------------------------

Total bbls - 4,790

P-MAX-1000



United States Environmental Protection Agency
Washington, DC 20460

ANNUAL DISPOSAL/INJECTION WELL MONITORING REPORT

Name and Address of Existing Permittee Snyder Brothers Inc 1 Gade Park East, Kittanning Pa 16201	Name and Address of Surface Owner S.G.Perry 1264 East Main St., Bradford Pa 16701
---	--

Locate Well and Outline Unit on Section Plat - 640 Acres 	State Pa	County McKean	Permit Number PAS2R401CMCK
Surface Location Description ___ 1/4 of ___ 1/4 of ___ 1/4 of ___ 1/4 of Section ___ Township Range			
Locate well in two directions from nearest lines of quarter section and drilling unit Surface Location ___ ft. frm (N/S) ___ Line of quarter section and ___ ft. from (E/W) ___ Line of quarter section.			
WELL ACTIVITY <input type="checkbox"/> Brine Disposal <input checked="" type="checkbox"/> Enhanced Recovery <input type="checkbox"/> Hydrocarbon Storage		TYPE OF PERMIT <input type="checkbox"/> Individual <input type="checkbox"/> Area Number of Wells 9	
Lease Name Gibson		Well Number WW-36 37-083-47874	

RECEIVED
 EPA REGION III
 FEB 01 2018
 GROUND WATER & ENFORCEMENT
 (3WP22) 47874

		INJECTION PRESSURE		TOTAL VOLUME INJECTED		TUBING -- CASING ANNULUS PRESSURE (OPTIONAL MONITORING)	
MONTH	YEAR	AVERAGE PSIG	MAXIMUM PSIG	BBL	MCF	MINIMUM PSIG	MAXIMUM PSIG
January-2017		660		520			
February-2017		660		520			
March-2017		660		500			
April-2017		700		600			
May-2017		700		600			
June-2017		720		660			
July-2017		750		660			
August-2017		870		660			
September-2017		870		660			
October-2017		870		660			
November-2017		870		660			
December-2017		870		660			

Certification

I certify under the penalty of law that I have personally examined and am familiar with the information submitted in this document and all attachments and that, based on my inquiry of those individuals immediately responsible for obtaining the information, I believe that the information is true, accurate, and complete. I am aware that there are significant penalties for submitting false information, including the possibility of fine and imprisonment. (Ref. 40 CFR 144.32)

Name and Official Title (Please type or print) Bryan K. Snyder Vice President	Signature 	Date Signed 01/26/18
--	---------------	-------------------------

Total Bbls = 7,360

P-MAX-1000



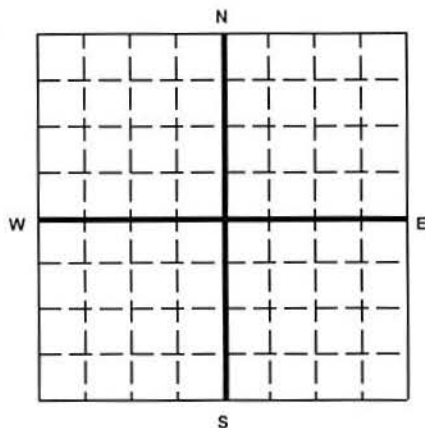
United States Environmental Protection Agency
Washington, DC 20460

ANNUAL DISPOSAL/INJECTION WELL MONITORING REPORT

Name and Address of Existing Permittee
Snyder Brothers Inc
1 Gade Park East, Kittanning Pa 16201

Name and Address of Surface Owner
S.G.Perry
1264 East Main St., Bradford Pa 16701

Locate Well and Outline Unit on Section Plat - 640 Acres



State Pa County McKean Permit Number PAS2R401CMCK

Surface Location Description
1/4 of 1/4 of 1/4 of 1/4 of Section Township Range

Locate well in two directions from nearest lines of quarter section and drilling unit
Surface
Location ft. frm (N/S) Line of quarter section
and ft. from (E/W) Line of quarter section.



WELL ACTIVITY TYPE OF PERMIT
 Brine Disposal Individual
 Enhanced Recovery Area
 Hydrocarbon Storage Number of Wells 9
 Lease Name Gibson Well Number WW-38 37-083-47806

47805

		INJECTION PRESSURE		TOTAL VOLUME INJECTED		TUBING -- CASING ANNULUS PRESSURE (OPTIONAL MONITORING)	
MONTH	YEAR	AVERAGE PSIG	MAXIMUM PSIG	BBL	MCF	MINIMUM PSIG	MAXIMUM PSIG
January-2017		660		450			
February-2017		660		450			
March-2017		660		450			
April-2017		700		480			
May-2017		700		480			
June-2017		720		480			
July-2017		750		510			
August-2017		890		570			
September-2017		890		570			
October-2017		890		570			
November-2017		890		570			
December-2017		890		570			

Certification

I certify under the penalty of law that I have personally examined and am familiar with the information submitted in this document and all attachments and that, based on my inquiry of those individuals immediately responsible for obtaining the information, I believe that the information is true, accurate, and complete. I am aware that there are significant penalties for submitting false information, including the possibility of fine and imprisonment. (Ref. 40 CFR 144.32)

Name and Official Title (Please type or print)
Bryan K. Snyder Vice President

Signature
Bryan K. Snyder

Date Signed
01/26/18

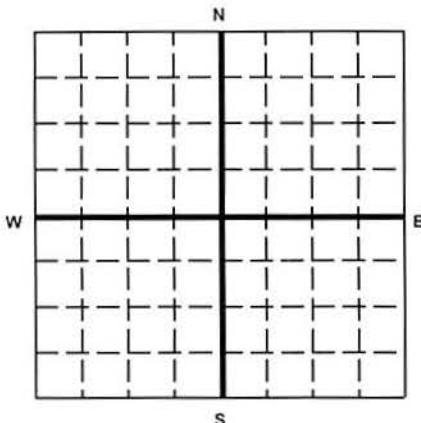
Total BBLs = 6,150
P-MAX = 1,000



United States Environmental Protection Agency
Washington, DC 20460

ANNUAL DISPOSAL/INJECTION WELL MONITORING REPORT

Name and Address of Existing Permittee Snyder Brothers Inc 1 Gade Park East, Kittanning Pa 16201	Name and Address of Surface Owner S.G.Perry 1264 East Main St., Bradford Pa 16701
---	--

Locate Well and Outline Unit on Section Plat - 640 Acres 	State Pa	County McKean	Permit Number PAS2R401CMCK
Surface Location Description ___ 1/4 of ___ 1/4 of ___ 1/4 of ___ 1/4 of Section ___ Township Range			
Locate well in two directions from nearest lines of quarter section and drilling unit Surface Location ___ ft. frm (N/S) ___ Line of quarter section and ___ ft. from (E/W) ___ Line of quarter section.			
WELL ACTIVITY <input type="checkbox"/> Brine Disposal <input checked="" type="checkbox"/> Enhanced Recovery <input type="checkbox"/> Hydrocarbon Storage		TYPE OF PERMIT <input type="checkbox"/> Individual <input type="checkbox"/> Area Number of Wells 9	
Lease Name Gibson		Well Number WW-39 37-083-47806	



MONTH	YEAR	INJECTION PRESSURE		TOTAL VOLUME INJECTED		TUBING -- CASING ANNULUS PRESSURE (OPTIONAL MONITORING)	
		AVERAGE PSIG	MAXIMUM PSIG	BBL	MCF	MINIMUM PSIG	MAXIMUM PSIG
January-2017		660		450			
February-2017		660		450			
March-2017		660		450			
April-2017		700		480			
May-2017		700		480			
June-2017		750		480			
July-2017		770		510			
August-2017		900		570			
September-2017		900		660			
October-2017		900		660			
November-2017		900		660			
December-2017		900		660			

Certification

I certify under the penalty of law that I have personally examined and am familiar with the information submitted in this document and all attachments and that, based on my inquiry of those individuals immediately responsible for obtaining the information, I believe that the information is true, accurate, and complete. I am aware that there are significant penalties for submitting false information, including the possibility of fine and imprisonment. (Ref. 40 CFR 144.32)

Name and Official Title (Please type or print) Bryan K. Snyder Vice President	Signature 	Date Signed 01/26/18
---	---	--------------------------------

Total bbls - 6510
P-MAX - 1,000



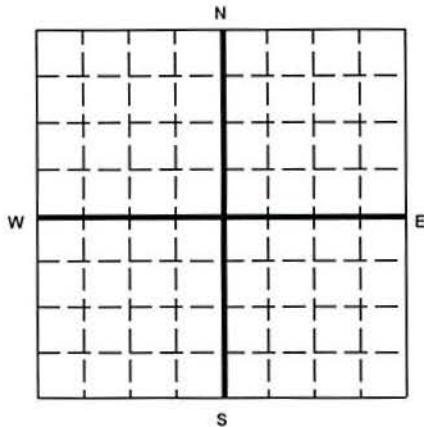
United States Environmental Protection Agency
Washington, DC 20460

ANNUAL DISPOSAL/INJECTION WELL MONITORING REPORT

Name and Address of Existing Permittee
Snyder Brothers Inc
1 Gade Park East, Kittanning Pa 16201

Name and Address of Surface Owner
S.G.Perry
1264 East Main St., Bradford Pa 16701

Locate Well and Outline Unit on Section Plat - 640 Acres



State Pa County McKean Permit Number PAS2R401CMCK

Surface Location Description
___ 1/4 of ___ 1/4 of ___ 1/4 of ___ 1/4 of Section ___ Township Range

Locate well in two directions from nearest lines of quarter section and drilling unit
Surface
Location ___ ft. frm (N/S) ___ Line of quarter section
and ___ ft. from (E/W) ___ Line of quarter section.

- WELL ACTIVITY TYPE OF PERMIT
- Brine Disposal
 - Enhanced Recovery
 - Hydrocarbon Storage
 - Individual
 - Area
 - Number of Wells 9

RECEIVED
EPA REGION III
1-26-2018
GROUNDWATER & ENFORCEMENT
(3WP22)

Lease Name Gibson Well Number WW-40 37-083-47807

		INJECTION PRESSURE		TOTAL VOLUME INJECTED		TUBING -- CASING ANNULUS PRESSURE (OPTIONAL MONITORING)	
MONTH	YEAR	AVERAGE PSIG	MAXIMUM PSIG	BBL	MCF	MINIMUM PSIG	MAXIMUM PSIG
January-2017		660		270			
February-2017		660		270			
March-2017		660		270			
April-2017		700		300			
May-2017		700		300			
June-2017		750		300			
July-2017		770		300			
August-2017		870		300			
September-2017		870		300			
October-2017		870		300			
November-2017		870		300			
December-2017		870		330			

Certification

I certify under the penalty of law that I have personally examined and am familiar with the information submitted in this document and all attachments and that, based on my inquiry of those individuals immediately responsible for obtaining the information, I believe that the information is true, accurate, and complete. I am aware that there are significant penalties for submitting false information, including the possibility of fine and imprisonment. (Ref. 40 CFR 144.32)

Name and Official Title (Please type or print)
Bryan K. Snyder Vice President

Signature
Bryan K Snyder

Date Signed
01/26/18

Total bbl/s = 3540

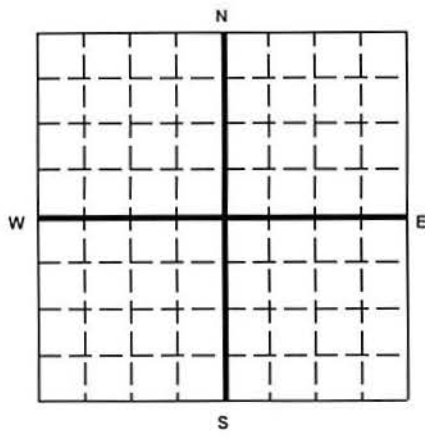
P-MAX-1,000



United States Environmental Protection Agency
Washington, DC 20460

ANNUAL DISPOSAL/INJECTION WELL MONITORING REPORT

Name and Address of Existing Permittee Snyder Brothers Inc 1 Gade Park East, Kittanning Pa 16201	Name and Address of Surface Owner S.G.Perry 1264 East Main St., Bradford Pa 16701
---	--


Locate Well and Outline Unit on Section Plat - 640 Acres 	State Pa	County McKean	Permit Number PAS2R401CMCK
Surface Location Description ___ 1/4 of ___ 1/4 of ___ 1/4 of ___ 1/4 of Section ___ Township Range			
Locate well in two directions from nearest lines of quarter section and drilling unit Surface Location ___ ft. frm (N/S) ___ Line of quarter section and ___ ft. from (E/W) ___ Line of quarter section.			
WELL ACTIVITY <input type="checkbox"/> Brine Disposal <input checked="" type="checkbox"/> Enhanced Recovery <input type="checkbox"/> Hydrocarbon Storage		TYPE OF PERMIT <input type="checkbox"/> Individual <input type="checkbox"/> Area Number of Wells <u>9</u>	
Lease Name Gibson		Well Number WW-4137-083-47828	



MONTH	YEAR	INJECTION PRESSURE		TOTAL VOLUME INJECTED		TUBING -- CASING ANNULUS PRESSURE (OPTIONAL MONITORING)	
		AVERAGE PSIG	MAXIMUM PSIG	BBL	MCF	MINIMUM PSIG	MAXIMUM PSIG
January-2017		660		470			
February-2017		660		470			
March-2017		660		470			
April-2017		700		500			
May-2017		700		500			
June-2017		750		540			
July-2017		770		540			
August-2017		880		600			
September-2017		880		600			
October-2017		880		600			
November-2017		880		600			
December-2017		880		630			

Certification

I certify under the penalty of law that I have personally examined and am familiar with the information submitted in this document and all attachments and that, based on my inquiry of those individuals immediately responsible for obtaining the information, I believe that the information is true, accurate, and complete. I am aware that there are significant penalties for submitting false information, including the possibility of fine and imprisonment. (Ref. 40 CFR 144.32)

Name and Official Title (Please type or print) Bryan K. Snyder Vice President	Signature 	Date Signed 01/26/18
---	--	--------------------------------

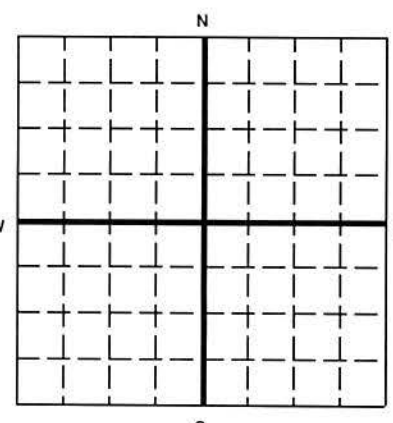
Total bbls - 6520
P-MAX - 1,000



United States Environmental Protection Agency
Washington, DC 20460

ANNUAL DISPOSAL/INJECTION WELL MONITORING REPORT

Name and Address of Existing Permittee Snyder Brothers Inc 1 Gade Park East, Kittanning Pa 16201	Name and Address of Surface Owner S.G.Perry 1264 East Main St., Bradford Pa 16701
---	--

Locate Well and Outline Unit on Section Plat - 640 Acres 	State Pa	County McKean	Permit Number PAS2R401CMCK
Surface Location Description ___ 1/4 of ___ 1/4 of ___ 1/4 of ___ 1/4 of Section ___ Township Range			
Locate well in two directions from nearest lines of quarter section and drilling unit Surface Location ___ ft. frm (N/S) ___ Line of quarter section and ___ ft. from (E/W) ___ Line of quarter section.			
WELL ACTIVITY <input type="checkbox"/> Brine Disposal <input checked="" type="checkbox"/> Enhanced Recovery <input type="checkbox"/> Hydrocarbon Storage		TYPE OF PERMIT <input type="checkbox"/> Individual <input type="checkbox"/> Area Number of Wells <u>9</u>	
Lease Name Gibson		Well Number WW-35 37-083-47829	



MONTH	YEAR	INJECTION PRESSURE		TOTAL VOLUME INJECTED		TUBING -- CASING ANNULUS PRESSURE (OPTIONAL MONITORING)	
		AVERAGE PSIG	MAXIMUM PSIG	BBL	MCF	MINIMUM PSIG	MAXIMUM PSIG
January-2017		660		620			
February-2017		660		620			
March-2017		660		600			
April-2017		700		700			
May-2017		700		700			
June-2017		720		750			
July-2017		750		750			
August-2017		890		750			
September-2017		890		750			
October-2017		890		750			
November-2017		890		750			
December-2017		890		750			

Certification

I certify under the penalty of law that I have personally examined and am familiar with the information submitted in this document and all attachments and that, based on my inquiry of those individuals immediately responsible for obtaining the information, I believe that the information is true, accurate, and complete. I am aware that there are significant penalties for submitting false information, including the possibility of fine and imprisonment. (Ref. 40 CFR 144.32)

Name and Official Title (Please type or print) Bryan K. Snyder Vice President	Signature 	Date Signed 01/26/18
---	--	--------------------------------

Total bbls = 8490
P-MAX-1,000



United States Environmental Protection Agency
Washington, DC 20460

ANNUAL DISPOSAL/INJECTION WELL MONITORING REPORT

Name and Address of Existing Permittee Snyder Brothers Inc 1 Gade Park East, Kittanning Pa 16201	Name and Address of Surface Owner S.G.Perry 1264 East Main St., Bradford Pa 16701
---	--

Locate Well and Outline Unit on Section Plat - 640 Acres 	State Pa	County McKean	Permit Number PAS2R401CMCK
Surface Location Description ___ 1/4 of ___ 1/4 of ___ 1/4 of ___ 1/4 of Section ___ Township Range			
Locate well in two directions from nearest lines of quarter section and drilling unit Surface Location ___ ft. frm (N/S) ___ Line of quarter section and ___ ft. from (E/W) ___ Line of quarter section.			
WELL ACTIVITY <input type="checkbox"/> Brine Disposal <input checked="" type="checkbox"/> Enhanced Recovery <input type="checkbox"/> Hydrocarbon Storage		TYPE OF PERMIT <input type="checkbox"/> Individual <input type="checkbox"/> Area Number of Wells <u>9</u>	
Lease Name Gibson		Well Number WW-37 37-083-47805- 47805	



MONTH	YEAR	INJECTION PRESSURE		TOTAL VOLUME INJECTED		TUBING -- CASING ANNULUS PRESSURE (OPTIONAL MONITORING)	
		AVERAGE PSIG	MAXIMUM PSIG	BBL	MCF	MINIMUM PSIG	MAXIMUM PSIG
January-2017		660		800			
February-2017		660		800			
March-2017		660		800			
April-2017		700		900			
May-2017		700		900			
June-2017		720		900			
July-2017		750		900			
August-2017		900		1200			
September-2017		900		1200			
October-2017		900		1200			
November-2017		900		1200			
December-2017		900		1200			

Certification

I certify under the penalty of law that I have personally examined and am familiar with the information submitted in this document and all attachments and that, based on my inquiry of those individuals immediately responsible for obtaining the information, I believe that the information is true, accurate, and complete. I am aware that there are significant penalties for submitting false information, including the possibility of fine and imprisonment. (Ref. 40 CFR 144.32)

Name and Official Title (Please type or print) Bryan K. Snyder Vice President	Signature 	Date Signed 01/26/18
---	----------------------	--------------------------------

Total bbls - 12,000

P-MAX - 1,000