

## Managing your CEDRI Facilities

You can add facilities to, or remove facilities from, your CEDRI account at any time using the ‘My Facilities’ section of the MyCEDRI Dashboard. Facilities associated with your CEDRI account are listed in this section.

To access ‘My Facilities’ either scroll down on the MyCEDRI Dashboard page or click the Manage Facilities button in the ‘What would you like to do?’ section (Exhibit 1). You can also add facilities directly to your CEDRI profile via MyCDX. To follow this process, refer to the [Reaching Facilities Widget via MyCDX](#).

The screenshot shows the EPA CEDRI dashboard interface. At the top, there is a navigation bar with the EPA CEDRI logo and user information. Below this, a 'What would you like to do?' section contains several buttons: 'Create a Report', 'Complete Reports Under Development', 'View Submitted Reports', 'Manage Facilities' (circled in red), and 'User Management'. The 'Manage Facilities' button is highlighted with a red circle and a red box containing the number 4. Below this, the 'My Profile' and 'My Regulations' sections are visible. The 'My Facilities' section is the main focus, featuring a table with columns for EPA Registry ID, Program ID, Facility Name, and Facility Address. A red box with the number 1 highlights the 'Add Facilities' button above the table. The table itself is highlighted with a red box containing the number 2. A red box with the number 3 highlights the 'View/Edit Details' button for the first facility. A red box with the number 5 highlights the 'Map View' link. The right sidebar contains 'My Notifications' and 'Resources' sections.

Exhibit 1

### Table of Contents

1. [Reaching Facilities Widget via MyCDX](#)
2. [Adding Facilities](#)
3. [Viewing/Editing Facilities](#)
4. [Removing Facilities](#)
5. [Creating a New Facility](#)
6. [Viewing your Facilities on a Map](#)
7. [Updating Mobile/Offshore Facility Location](#)

## Reaching Facilities Widget via MyCDX

In addition to the MyCEDRI Dashboard, you can add facilities or remove facilities from your CDX account at any time by using the 'Manage' section on MyCDX (Exhibit 2).

The screenshot shows the EPA MyCDX Central Data Exchange interface. At the top, there is a navigation bar with links for Home, About, Recent Announcements, Terms and Conditions, FAQ, and Help. Below this is the CDX logo and the text 'Central Data Exchange'. On the right, there is a 'Contact Us' link and a login status 'Logged in as SANDHYA.RA (Log out)'. A secondary navigation bar contains buttons for MyCDX, Inbox, My Profile, Reg Maint, HelpDesk, Role Sponsorship, Submission History, Payment History, and a More dropdown menu. The main content area is divided into three sections: Services, Alerts, and CDX Service Availability. The Services section features a table with columns for Status, Program Service Name, and Role. A 'Manage' button is highlighted in the top right corner of the Services table. The Alerts section shows a message: 'CDX: Password expires in 13 days! Reset your password'. The CDX Service Availability section contains a link: 'See the status for all program services'. Below the Services table, there are two buttons: 'Add Program Service' and 'Manage Your Program Services'. The News and Updates section at the bottom shows 'No news/updates.'

Status	Program Service Name	Role
	CEDRI: Compliance and Emissions Data Reporting Interface	<a href="#">Certifier</a>
	STARS: Smartway Technology Application Reporting System	<a href="#">Applicant</a>
	STARS: Smartway Technology Application Reporting System	<a href="#">Center Director</a>
	STARS: Smartway Technology Application Reporting System	<a href="#">Division Director</a>
	STARS: Smartway Technology Application Reporting System	<a href="#">EPA Reviewer</a>

Exhibit 2

Once you have clicked 'Manage', you will be brought to the Manage Program Services page. To continue, select 'CEDRI: Compliance and Emissions Data Reporting Interface' (Exhibit 3). Choosing CEDRI will display a list of all CEDRI roles you have active in your CDX profile (Exhibit 4).

**CDX Central Data Exchange** Contact Us  
Logged in as SANDHYA.RA (Log out)

You are here: [MyCDX](#) » Manage Program Services

**Manage Program Services**

[Add Program Service](#) [Back to MyCDX](#) [Expand All] [Collapse All]

**CGI FEDERAL, FAKE, BAD, DE, US 12345, (555) 555-5555**

- AutoReg: Automating CDX Registration Workflow Via the Web
- CEDRI: Compliance and Emissions Data Reporting Interface**
- EPS: Electronic Permit System
- HELPDESK: CDX Help Desk
- S4S: SPeCS for SIPs
- STARS: Smartway Technology Application Reporting System

**CGI FEDERAL, 12601 FAIRLAKES CIRCLE, FAIRFAX, VA, US 22033, (555) 555-5555**

- CEDRI: Compliance and Emissions Data Reporting Interface**

Exhibit 3

**EPA** United States Environmental Protection Agency

Home About Recent Announcements Terms and Conditions FAQ Help

**CDX Central Data Exchange** Contact Us  
Logged in as SANDHYA.RA (Log out)

You are here: [MyCDX](#) » Manage Program Services

**Manage Program Services**

[Add Program Service](#) [Back to MyCDX](#) [Expand All] [Collapse All]

**CGI FEDERAL, FAKE, BAD, DE, US 12345, (555) 555-5555**

- AutoReg: Automating CDX Registration Workflow Via the Web
- CEDRI: Compliance and Emissions Data Reporting Interface**

**Request New Role**

Role	Program ID	Status	Details
Delegated Certifier	Program ID: MULTI-FACILITIES	Deactivated	<a href="#">Manage Facilities</a>
Certifier	Program ID: MULTI-FACILITIES	Active (Deactivate)	<a href="#">Manage Facilities</a>

Exhibit 4

Once you have selected 'Manage Facilities' (Exhibit 4), you can Add, Edit, and Remove facilities from your CDX profile (Exhibit 5). The steps to do so are listed in the remainder of the Job Aide below.

**CDX** Central Data Exchange

[Contact Us](#)  
 Logged in as SANDHYA.RA ([Log out](#))

You are here: [MyCDX](#) > [Manage Program Services](#) > Manage Facilities

---

Registration Information

<b>Organization</b>	CGI FEDERAL
<b>Program Service</b>	CEDRI
<b>Role</b>	Certifier

---

[My Facilities](#)
[Add Facilities](#)

**Manage Facilities** (1 facility managed) [List View](#) | [Map View](#)

The facilities selected for this data flow and role are listed below. You may add facilities by clicking the 'Add Facilities' button or tab. The ability to edit a facility is available from the 'Facility Details' screen which is accessible by clicking the 'View/Edit Details' link for a facility in the table view or by clicking the 'Details' button on the map view. Please note that facilities with insufficient location information may not appear on the map view.

Filter:

[Export Options](#)

EPA Registry ID	Program ID	Facility Name	Facility Address	
110020047894	CEDRI10243661	AMAZON.COM	4101-A WEST FAX DRIVE CHANTILLY, VA 20151-1538 FAIRFAX	<a href="#">View/Edit Details</a> <a href="#">Remove</a>

Showing 1 to 1 of 1 facilities Previous 1 Next

[Add Facilities](#)

Exhibit 5

## Adding Facilities

To add a facility to your profile, select the 'Add Facilities' tab in the My Facilities section (Exhibit 6) or select the 'Add Facilities' button under the 'My Facilities' tab.

My Facilities

**My Facilities** **Add Facilities**

**Manage Facilities** (1 facility managed) [List View](#) | [Map View](#)

The facilities selected for this data flow and role are listed below. You may add facilities by clicking the 'Add Facilities' button or tab. The ability to edit a facility and any sub-facility data is available from the 'Facility Details' screen which is accessible by clicking the 'Details' link for a facility in the table view or by clicking the 'Details' button on the map view. Please note that facilities with insufficient location information may not appear on the map view.

Filter:  [Export Options](#)

EPA Registry ID	Program ID	Facility Name	Facility Address	
110026375214	CEDRI10035021	BUZZ ALDRIN ELEMENTARY SCHOOL	11375 CENTER HARBOR ROAD, RESTON, VA 20194-2061 FAIRFAX	<a href="#">View/Edit Details</a> <a href="#">Remove</a>

Showing 1 to 1 of 1 facilities Previous  Next

**Add Facilities**

Exhibit 6

In the 'Add Facilities' section, enter the information for your facilities and select the 'Search Facilities' button (Exhibit 7).

Note: CEDRI first searches the EPA Facility Registry to locate your facility record. If your facility cannot be located in the registry, you will be prompted to [create a record for your facility](#).

To search the Facility Registry you must provide data for at least one of the following fields – Facility ID, State, ZIP Code.

**My Facilities**

**My Facilities** **Add Facilities**

**Find Existing Facility**  
[< Back to My Facilities](#)

For best results, please fill in at least two search criteria.

**Facility ID**

**Facility Name**

**Facility Address**

**City**

**State**

**ZIP Code**

**Search Facilities**

Exhibit 7

After clicking ‘Search Facilities’, facilities matching your search criteria appear. To proceed, select the facilities of your choice, and then click the ‘Proceed with Selections’ button (Exhibit 8). If you can’t find your facility, you can create a new facility record by selecting the ‘Can't find your facility? Click here to create it’ link (See [Creating a New Facility](#)).

**My Facilities** | **Add Facilities**

**Facility Search Results** (6 facilities found) List View | Map View

[Back to My Facilities](#)

**Search Criteria:** CGI FEDERAL | FAIRFAX, VA Change

Filter:  Export Options

<input type="checkbox"/>	EPA Registry ID	Facility Name	Facility Address	EPA Programs Reporting	Alternate EPA Registry IDs/Program IDs
<input checked="" type="checkbox"/>	110090117491	CGI FEDERAL	12601 FAIR LAKES CIR FAIRFAX, VA 22033 FAIRFAX COUNTY	CEDRI	CEDRI83440
<input type="checkbox"/>	110090117491	CGI FEDERAL	12601 FAIR LAKES CIR FAIRFAX, VA 22033 FAIRFAX COUNTY	CEDRI	CEDRI83441
<input type="checkbox"/>	110090150104	CGI FEDERAL	6199 KINGS COLOR DR FAIRFAX, VA 22030 FAIRFAX COUNTY	CEDRI	CEDRI89300
<input type="checkbox"/>	110090085907	CGI FEDERAL 1	12601 FAIR LAKES CIR FAIRFAX, VA 22033 FAIRFAX COUNTY	CEDRI	CEDRI80780, 110090079521, 110090423276, 999983016890, 999983154742
<input checked="" type="checkbox"/>	110090150890	CGI FEDERAL DEMO	12601 FAIR LAKES CIR FAIRFAX, VA 22033 FAIRFAX COUNTY	CEDRI	CEDRI89107
<input type="checkbox"/>	110090085907	CGI FEDERAL TEST	12601 FAIR LAKES CIR FAIRFAX, VA 22033 FAIRFAX COUNTY	CEDRI	CEDRI89536, 110090079521, 110090423276, 999983016890, 999983154742

Showing 1 to 6 of 6 facilities Previous 1 Next

**Proceed with Selections** [Can't find your facility? Click here to create it](#)

Exhibit 8

After proceeding with your selections, the final step is to save selected facilities to your account by clicking the ‘Save Selected Facilities’ button (Exhibit 9).

**My Facilities** | **Add Facilities** | **Unsaved Facilities**

**Selected Facilities** (2 unsaved facilities) List View | Map View

[Add Additional Facilities](#)

Clicking the 'Save Selected Facilities' button saves the facilities you have selected in the current session so they are available to you the next time you log in. You may view a facility's details by clicking the 'View/Edit Details' link on the table view or the 'Details' button on the map view. You may also remove a facility by clicking the 'Remove' link or button for that facility. Please note that a facility with insufficient location information may not appear on the map view.

Filter:  Export Options

EPA Registry ID	Program ID	Facility Name	Facility Address	
110090117491	CEDRI83440	CGI FEDERAL	12601 FAIR LAKES CIR FAIRFAX, VA 22033 FAIRFAX COUNTY	<a href="#">View/Edit Details</a> <a href="#">Remove</a>
110090150890	CEDRI89107	CGI FEDERAL DEMO	12601 FAIR LAKES CIR FAIRFAX, VA 22033 FAIRFAX COUNTY	<a href="#">View/Edit Details</a> <a href="#">Remove</a>

Showing 1 to 2 of 2 facilities Previous 1 Next

**Save Selected Facilities**

Exhibit 9

Your newly saved facilities will now appear in the ‘My Facilities’ table on the MyCEDRI Dashboard.

## Viewing/Editing Facilities

You can View and/or Edit your facility details from the 'My Facilities' tab. In order to do so, select the 'View/Edit Details' link from the table on the row containing the facility you want to view or edit (Exhibit 10).

**My Facilities** | **Add Facilities**

**Manage Facilities** (3 facilities managed) List View | Map View

The facilities selected for this data flow and role are listed below. You may add facilities by clicking the 'Add Facilities' button or tab. The ability to edit a facility and any sub-facility data is available from the 'Facility Details' screen which is accessible by clicking the 'Details' link for a facility in the table view or by clicking the 'Details' button on the map view. Please note that facilities with insufficient location information may not appear on the map view.

Filter:

**Export Options**

EPA Registry ID	Program ID	Facility Name	Facility Address	
110026375214	CEDRI10035021	BUZZ ALDRIN ELEMENTARY SCHOOL	11375 CENTER HARBOR ROAD, RESTON, VA 20194-2061 FAIRFAX	<a href="#">View/Edit Details</a> <a href="#">Remove</a>
110090117491	CEDRI83440	CGI FEDERAL	12601 FAIR LAKES CIR FAIRFAX, VA 22033 FAIRFAX COUNTY	<a href="#">View/Edit Details</a> <a href="#">Remove</a>
110090150890	CEDRI89107	CGI FEDERAL DEMO	12601 FAIR LAKES CIR FAIRFAX, VA 22033 FAIRFAX COUNTY	<a href="#">View/Edit Details</a> <a href="#">Remove</a>

Showing 1 to 3 of 3 facilities Previous 1 Next

**Add Facilities**

Exhibit 10

After selecting the 'View/Edit Details' link, data associated with your facility displays and your facility location displays on a map (Exhibit 11). If any of the data looks incorrect, use the scroll bar to go to the bottom of the page and click the 'Edit Facility' button (Exhibit 12).

**My Facilities**

**Facility Details**  
[Back to My Facilities](#)

**EPA Registry ID**  
110005242353

**Program ID**  
CEDRI1601

**Facility Name**  
EXXON CO USA #20796

**Facility Address**  
12306 LEE JACKSON MEMORIAL HWY  
FAIRFAX, VA 22033  
FAIRFAX COUNTY

**Coordinates**  
38.871547  
-77.371343

**Operating Status**  
-----

**Operating Status Change Year**  
-----

**BIA Code**  
-----

**NAICS Code(s)** = Primary NAICS  
-----

**Responsible Agency Facility ID**  
-----

**Map Legend**

**Facility Address:**  
12306 LEE JACKSON MEMORIAL HWY  
FAIRFAX, VA 22033  
**EPA Registry ID:** 110005242353  
**Program ID:** CEDRI1601  
**FIRIS Environmental:** Open  
**Edit this Facility**

Exhibit 11

My Facilities

**Operating Status**  
.....

**Operating Status Change Year**  
.....

**BIA Code**  
.....

**NAICS Code(s)** = Primary NAICS  
.....

**Responsible Agency Facility ID**  
*(e.g., State Facility Identifier)*  
ID Not Available

**Responsible Agency**  
.....

**Is Mailing Address Same as Facility Address?**  
No

Mailing Address 1	Mailing Address 2	Mailing City	Mailing State	Mailing ZIP
12306 LEE JACKSON HWY-TANKS		FAIRFAX	VIRGINIA	22033-2810

**Sub-facility Components** [Add Sub-facility Component\(s\)](#)

# of Units	# of Release Points	# of Processes	# of Control Measures
0	0	0	0

**Edit Facility**

Exhibit 12

After selecting the 'Edit Facility' button, you can edit the data associated with your facility. Once you have made all necessary updates, scroll to the bottom of the page and select the 'Submit' button (Exhibit 13). If your facility is not mapped correctly, select 'Edit this Facility' (Exhibit 11) and follow the instructions on editing the map details listed in [Creating a New Facility](#).

My Facilities

77.371343

**Operating Status**  
OPERATING

**Operating Status Change Year**  
.....

**BIA Code**  
.....

**NAICS Code(s)** = Primary NAICS  
.....

**Responsible Agency Facility ID**  
*(e.g., State Facility Identifier)*  
ID Not Available

**Responsible Agency**  
.....

**Is Mailing Address Same as Facility Address?**  
 Yes  No

**Sub-facility Components** [Add Sub-facility Component\(s\)](#)

# of Units	# of Release Points	# of Processes	# of Control Measures
0	0	0	0

**Submit**

Exhibit 13

After you select the 'Submit' button, all data will be saved for your facility and you will be returned to the main 'My Facilities' tab.



## Removing Facilities

To remove a facility from your CEDRI profile, select the 'Remove' link (Exhibit 14) on the row containing the facility you want to remove.

**My Facilities** | **Add Facilities**

**Manage Facilities** (3 facilities managed) [List View](#) | [Map View](#)

The facilities selected for this data flow and role are listed below. You may add facilities by clicking the 'Add Facilities' button or tab. The ability to edit a facility and any sub-facility data is available from the 'Facility Details' screen which is accessible by clicking the 'Details' link for a facility in the table view or by clicking the 'Details' button on the map view. Please note that facilities with insufficient location information may not appear on the map view.

Filter:

[Export Options](#)

EPA Registry ID	Program ID	Facility Name	Facility Address	
110026375214	CEDRI10035021	BUZZ ALDRIN ELEMENTARY SCHOOL	11375 CENTER HARBOR ROAD, RESTON, VA 20194-2061 FAIRFAX	<a href="#">View/Edit Details</a> <a href="#">Remove</a>
110090117491	CEDRI83440	CGI FEDERAL	12601 FAIR LAKES CIR FAIRFAX, VA 22033 FAIRFAX COUNTY	<a href="#">View/Edit Details</a> <a href="#">Remove</a>
110090150890	CEDRI89107	CGI FEDERAL DEMO	12601 FAIR LAKES CIR FAIRFAX, VA 22033 FAIRFAX COUNTY	<a href="#">View/Edit Details</a> <a href="#">Remove</a>

Showing 1 to 3 of 3 facilities Previous  Next

[Add Facilities](#)

Exhibit 14

After clicking the 'Remove' link, a warning message displays prompting you to confirm your action to remove the facility (Exhibit 15).

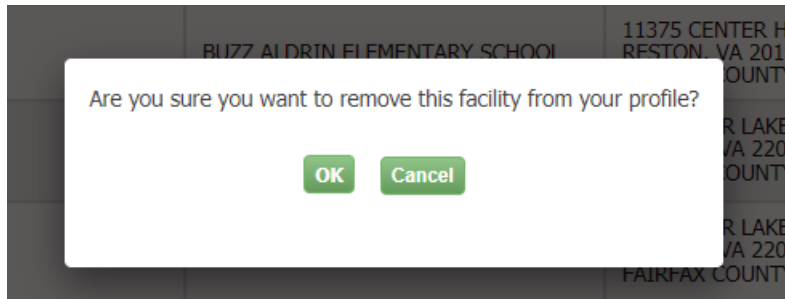


Exhibit 15

Selecting 'OK' removes the facility from your profile.

## Creating a New Facility

In the event you are unable to locate your facility using the 'Add Facilities' search parameters, you can create a new facility record for your company. To begin, select the 'Can't find your facility? Click here to create it' link (Exhibit 16) next to the 'Proceed with Selections' button.

My Facilities Add Facilities

Facility Search Results (2 facilities found) List View | Map View

[Back to My Facilities](#)

Search Criteria: 110090117491 | CGI FEDERAL | FAIRFAX, VA Change

Filter:  Export Options

<input type="checkbox"/> (Select All)	EPA Registry ID	Facility Name	Facility Address	EPA Programs Reporting	Alternate EPA Registry IDs/Program IDs
<input type="checkbox"/>	110090117491	CGI FEDERAL	12601 FAIR LAKES CIR FAIRFAX, VA 22033 FAIRFAX COUNTY	CEDRI	CEDRI83441
<input type="checkbox"/>	110090117491	CGI FEDERAL	12601 FAIR LAKES CIR FAIRFAX, VA 22033 FAIRFAX COUNTY	CEDRI	CEDRI83440

Showing 1 to 2 of 2 facilities Previous 1 Next

Proceed with Selections Can't find your facility? Click here to create it

Exhibit 16

Clicking the link takes you to the View/Edit Facility screen where you can enter your facility information (Exhibit 17). Once you have entered the required information, scroll to the bottom of the page and click the 'Map Facility' button (Exhibit 18).

My Facilities Add Facilities

Create Facility [Back to Search Results](#)

Facility Name  
CGI FEDERAL

Facility Address  
Address 1  
Address 2  
Fairfax VA ZIP  
Select a County

Coordinates  
Latitude  
Longitude

Operating Status

Operating Status Change Year

BIA Code

NAICS Code(s) Primary NAICS

Map Legend

Exhibit 17

Is Mailing Address Same as Facility Address?  
 Yes  No

Sub-facility Components Add Sub-facility Component(s)

# of Units	# of Release Points	# of Processes	# of Control Measures
0	0	0	0

Map Facility

Exhibit 18

Clicking 'Map Facility' prompts you to move the point on the map to the center of your facility to accurately reflect its location (Exhibit 19). Select 'OK' to continue.

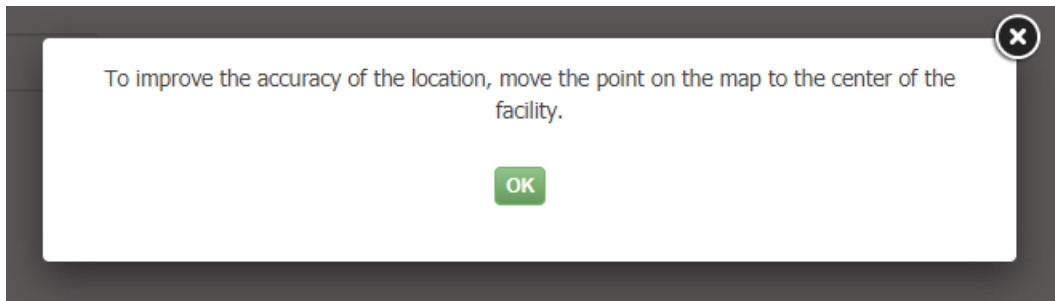


Exhibit 19

You are then prompted to move the red 'X' on the map. To do so, click the 'Move point on map' button (Exhibit 20) and click and drag the red 'X' over the center of your facility (Exhibit 21).

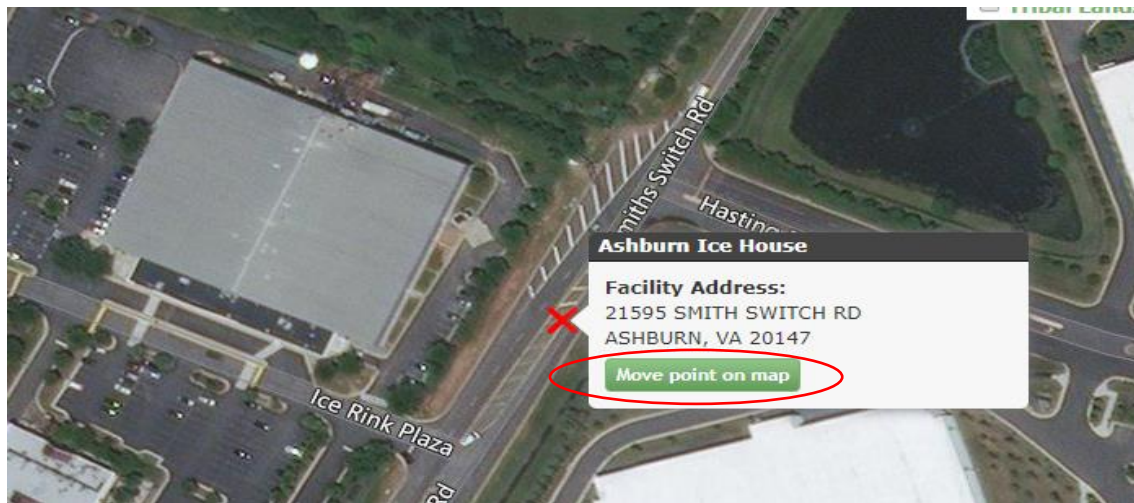


Exhibit 20




Exhibit 21

After moving the red 'X' to the appropriate position on the map, scroll to the bottom of the form (Exhibit 17) and select the 'Submit' button at the bottom of the form to submit your facility (Exhibit 22).

The screenshot shows a web form titled "My Facilities". It includes a map of a facility location with a red 'X' marker. Below the map are several form fields: "Operating Status" (set to OPERATING), "Operating Status Change Year", "BIA Code", "NAICS Code(s)", "Responsible Agency Facility ID", "Responsible Agency", and "Is Mailing Address Same as Facility Address?". At the bottom, there is a table for "Sub-facility Components" with columns for "# of Units", "# of Release Points", "# of Processes", and "# of Control Measures", all showing a value of 0. A "Submit" button is circled in red at the bottom left of the form.

Exhibit 22

After submitting your facility, it appears in the 'Unsaved Facilities' tab with a status of 'Pending'. To save your facility to your profile, select the 'Save Selected Facilities' button (Exhibit 23).

The screenshot shows the "Unsaved Facilities" tab with a table of "Selected Facilities (1 unsaved facility)". The table has columns for "EPA Registry ID", "Program ID", "Facility Name", and "Facility Address". The entry shows a "Pending" status for both EPA and Program IDs, and the facility name "ASHBURN ICE HOUSE". The "Save Selected Facilities" button at the bottom left is circled in red.

EPA Registry ID	Program ID	Facility Name	Facility Address
Pending	Pending	ASHBURN ICE HOUSE	21595 SMITH SWITCH RD ASHBURN, VA 20147 LOUDOUN COUNTY

Exhibit 23

After saving your facility, the facility appears in the table on the 'My Facilities' tab, and with an EPA Registry ID and CEDRI Program ID.

## Viewing Your Facilities on a Map

You can view all your facilities on a map by clicking 'Map View' (Exhibit 24). This toggles the 'My Facilities' window from 'List View' to 'Map View' (Exhibit 25).

My Facilities

My Facilities [Add Facilities](#)

**Manage Facilities** (1 facility managed) [List View](#) | [Map View](#)

The facilities selected for this data flow and role are listed below. You may add facilities by clicking the 'Add Facilities' button or tab. The ability to edit a facility and any sub-facility data is available from the 'Facility Details' screen which is accessible by clicking the 'Details' link for a facility in the table view or by clicking the 'Details' button on the map view. Please note that facilities with insufficient location information may not appear on the map view.

Filter:

[Export Options](#)

EPA Registry ID	Program ID	Facility Name	Facility Address	
110026375214	CEDRI10035021	BUZZ ALDRIN ELEMENTARY SCHOOL	11375 CENTER HARBOR ROAD, RESTON, VA 20194-2061 FAIRFAX	<a href="#">View/Edit Details</a> <a href="#">Remove</a>

Showing 1 to 1 of 1 facilities Previous  Next

[Add Facilities](#)

Exhibit 24

In the map view click the location icon for your facility (Exhibit 25) to '[View/Edit](#)' or '[Remove](#)' the facility from your profile (Exhibit 26).

My Facilities

My Facilities [Add Facilities](#)

**Manage Facilities** (1 out of 1 facility mapped) [List View](#) | [Map View](#)

The facilities selected for this data flow and role are listed below. You may add facilities by clicking the 'Add Facilities' button. The ability to edit a facility is available from the 'Facility Details' screen which is accessible by first clicking a facility on the map, and then clicking 'View/Edit' on the corresponding pop-up.

Map Legend

Exhibit 25

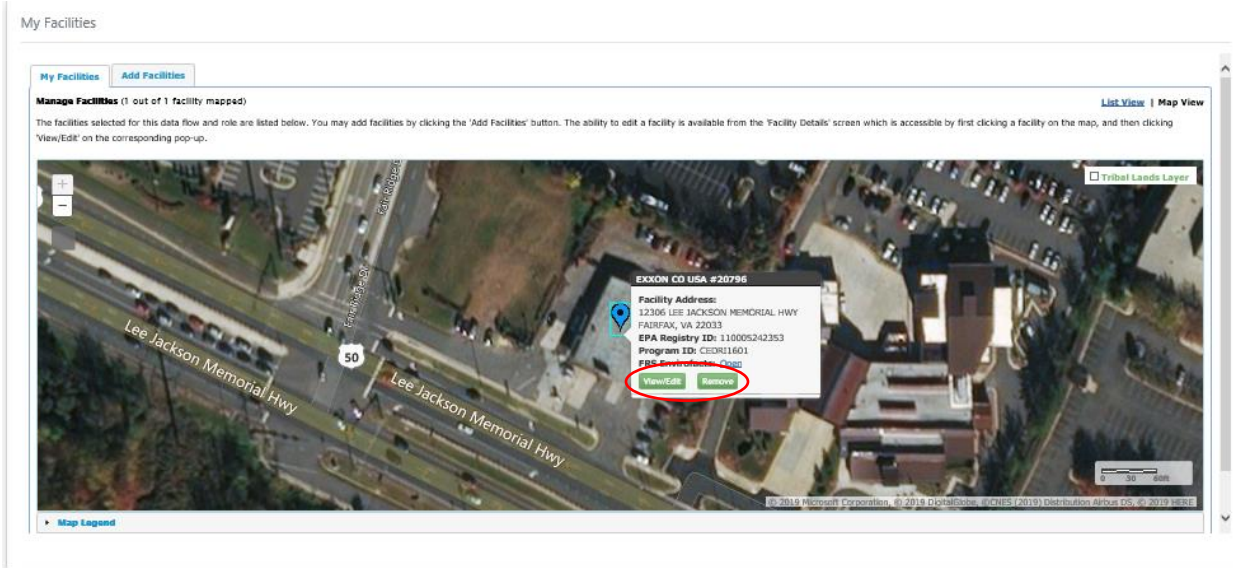


Exhibit 26

## Updating Mobile/Offshore Facility Location

If your facility is a Mobile/Offshore facility that does not have a physical address, you should select either the “Mobile/No Fixed Address” or “Offshore” checkbox when adding a facility. This is common for Oil and Gas facilities. Once either checkbox is selected, enter City, State, and ZIP. The “Latitude” and “Longitude” fields will be enabled, allowing you to type the coordinates (Exhibit 27).

The screenshot shows the 'Create Facility' form. It has two tabs: 'My Facilities' and 'Add Facilities'. Below the tabs, it says 'Create Facility' and has a link '< Back to Search Results'. A note states '\* Asterisks denote required fields'. The form fields are: 'Facility Name \*' (text input), 'Owner' (text input), 'Operator' (text input), 'Mobile/No Fixed Address' (checked checkbox), 'Offshore' (unchecked checkbox), 'Facility Address' section with 'Address 1 \*' (text input), 'Address 2' (text input), 'City \*' (text input), 'State \*' (dropdown menu), 'ZIP \*' (text input), and '-Select a County-' (dropdown menu). The 'Coordinates' section has 'Latitude' (text input) and 'Longitude' (text input).

Exhibit 27