


N.T.S.

X: Sample Location, Approximate
[- mg/Kg]: ICP Lead in Soils Analytical Result

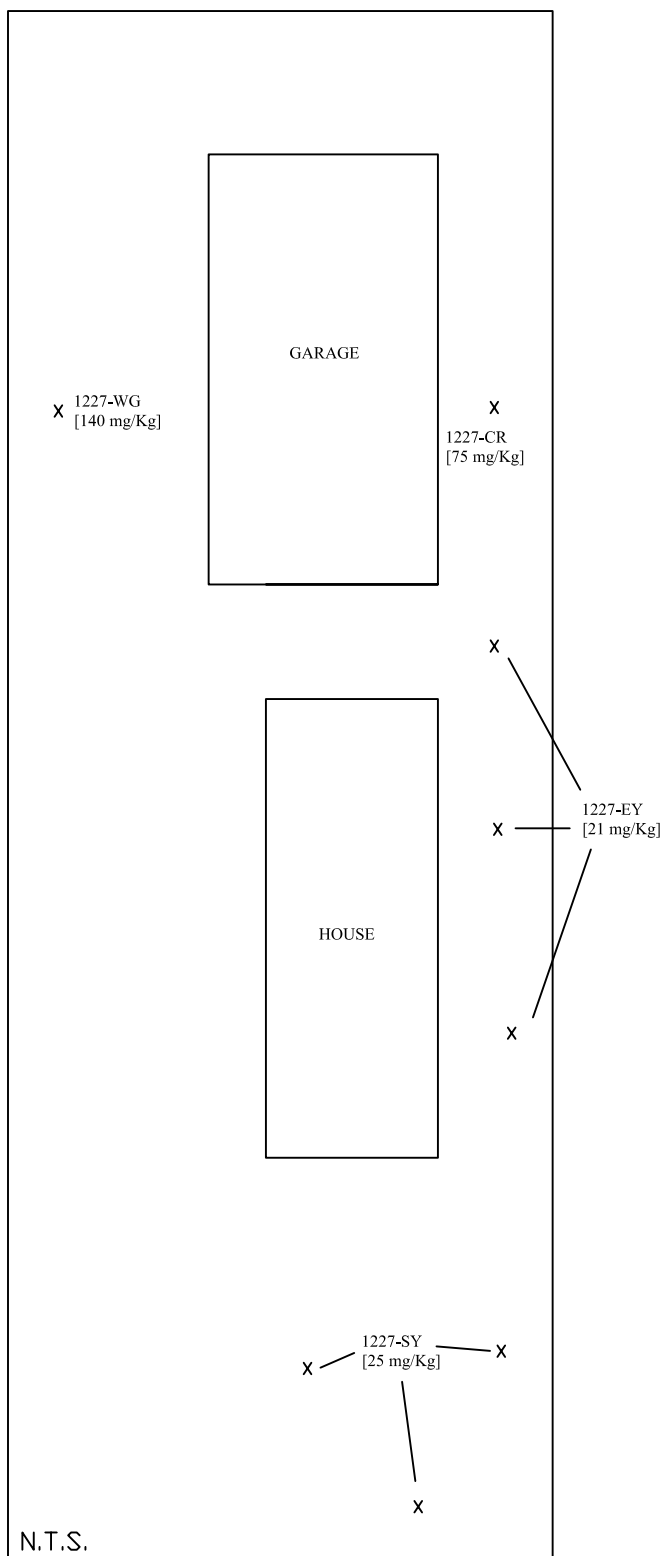


LINCOLN PARK RESIDENTIAL SOILS PROJECT


1004 South 1st Street
Canyon City, Colorado
Sample Date: 10/18/2005

FRONTIER ENVIRONMENTAL SERVICES, INC.





X: Sample Location, Approximate
[- mg/Kg]: ICP Lead in Soils Analytical Result

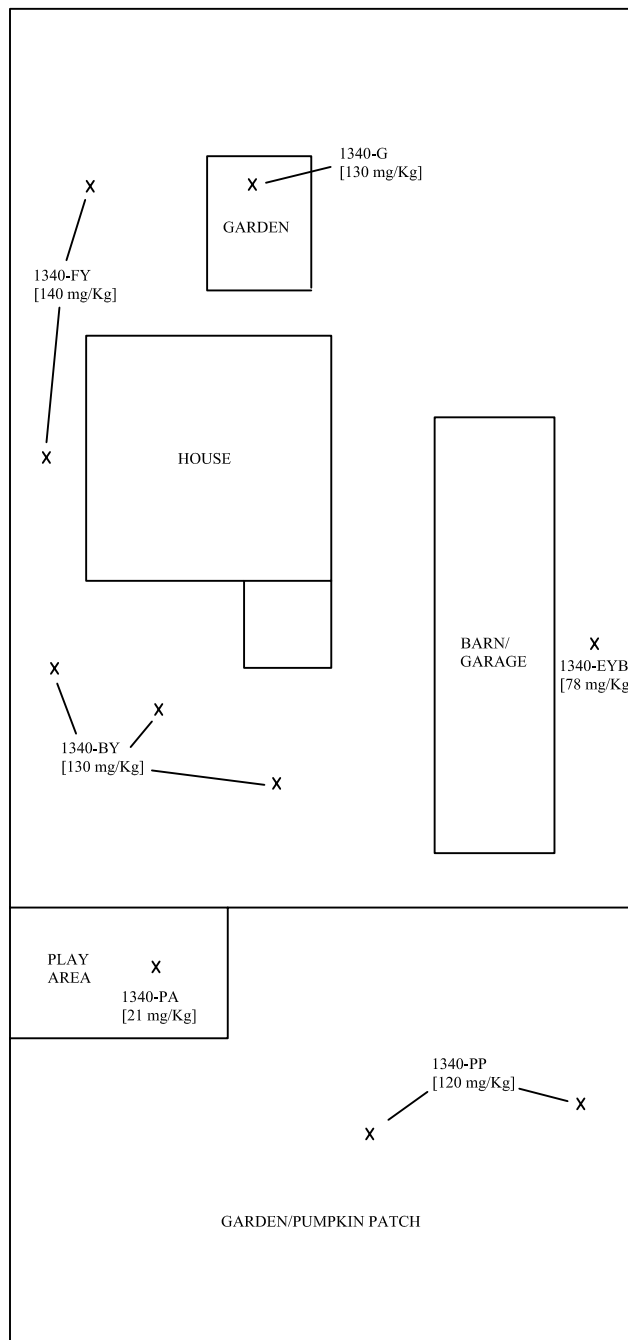


LINCOLN PARK RESIDENTIAL SOILS PROJECT

1227 Poplar
Canyon City, Colorado
Sample Date: 10/18/2005

FRONTIER ENVIRONMENTAL SERVICES, INC.





N.T.S.

X: Sample Location, Approximate
[- mg/Kg]: ICP Lead in Soils Analytical Result

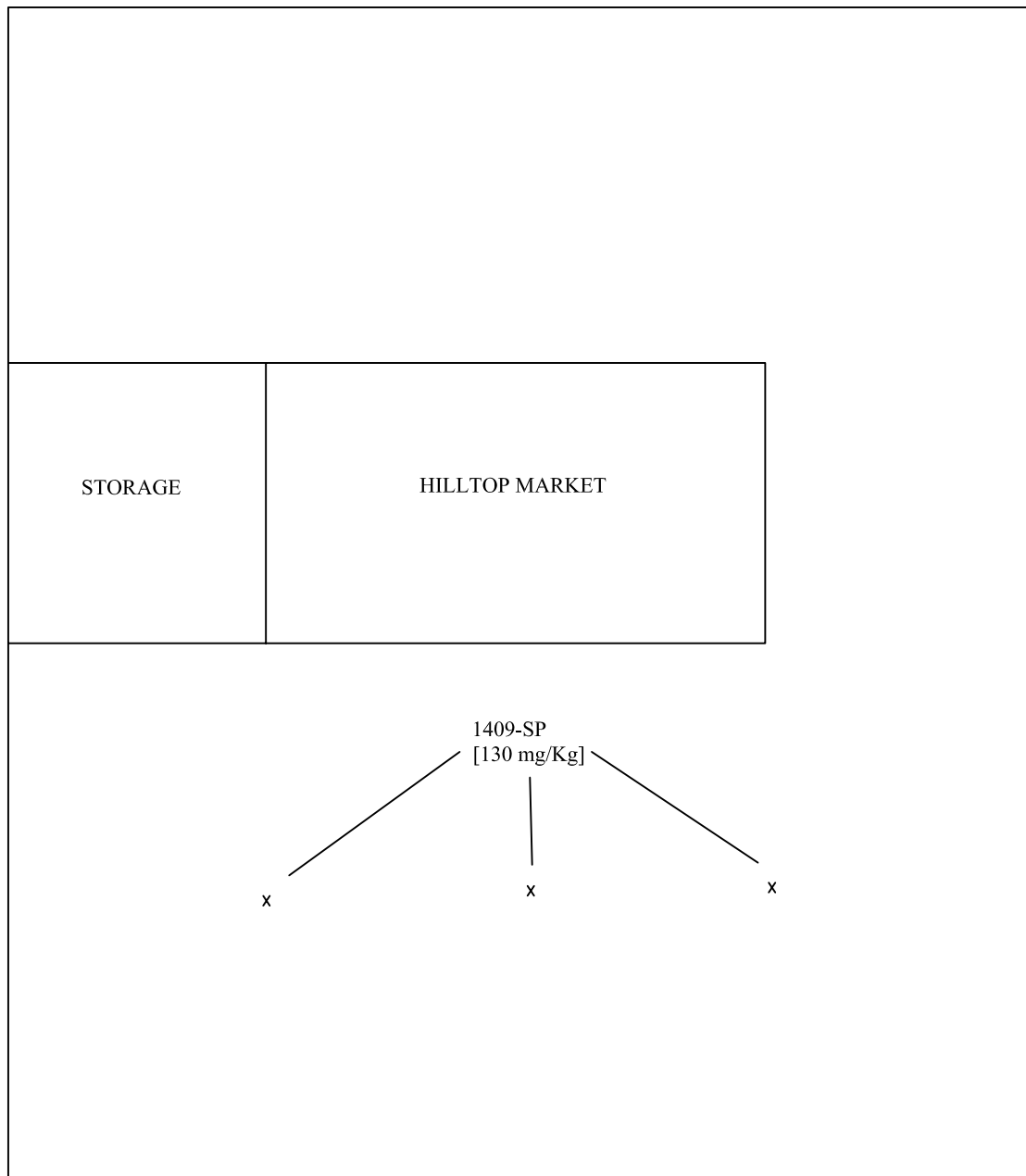


LINCOLN PARK RESIDENTIAL SOILS PROJECT

1340 Grand
Canyon City, Colorado
Sample Date: 10/18/2005


FRONTIER ENVIRONMENTAL SERVICES, INC.





X: Sample Location, Approximate
[- mg/Kg]: ICP Lead in Soils Analytical Result

N.T.S.

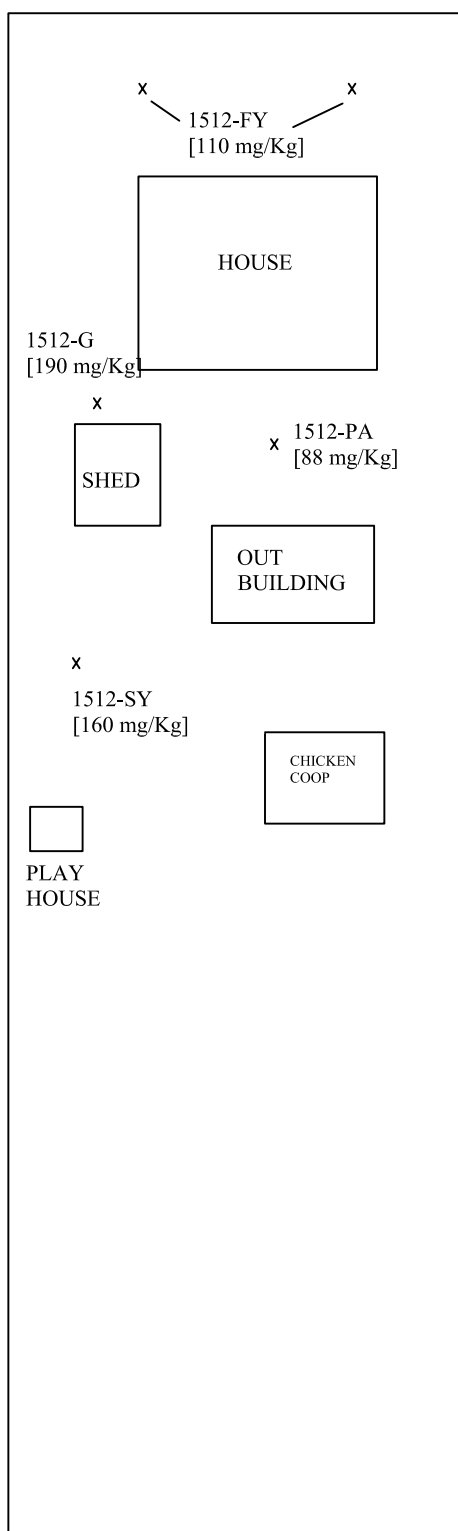


LINCOLN PARK RESIDENTIAL SOILS PROJECT

1409 South 9th
Canyon City, Colorado
Sample Date: 10/21/2005


FRONTIER ENVIRONMENTAL SERVICES, INC.





X: Sample Location, Approximate
[- mg/Kg]: ICP Lead in Soils Analytical Result

N.T.S.

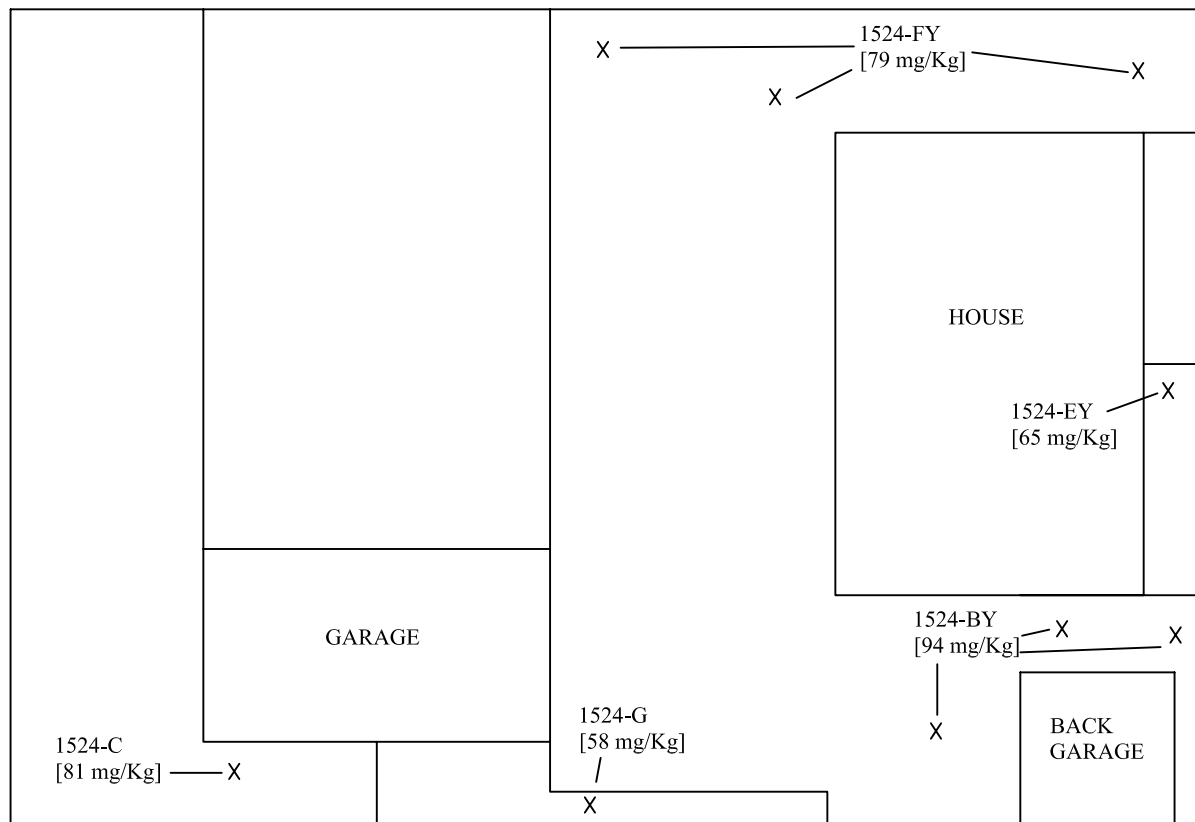


LINCOLN PARK RESIDENTIAL SOILS PROJECT

1512 Cedar
Canyon City, Colorado
Sample Date: 10/22/2005


FRONTIER ENVIRONMENTAL SERVICES, INC.





N.T.S.

X: Sample Location, Approximate
[- mg/Kg]: ICP Lead in Soils Analytical Result



LINCOLN PARK RESIDENTIAL SOILS PROJECT

1524 Poplar
Canyon City, Colorado
Sample Date: 10/17/2005

FRONTIER ENVIRONMENTAL SERVICES, INC.





1526-FY
[47 mg/Kg]

x



HOUSE

x
1526-SY
[65 mg/Kg]
x




OUT
BUILDING

1526-B
[38 mg/Kg]
x

X: Sample Location, Approximate
[- mg/Kg]: ICP Lead in Soils Analytical Result

N.T.S.

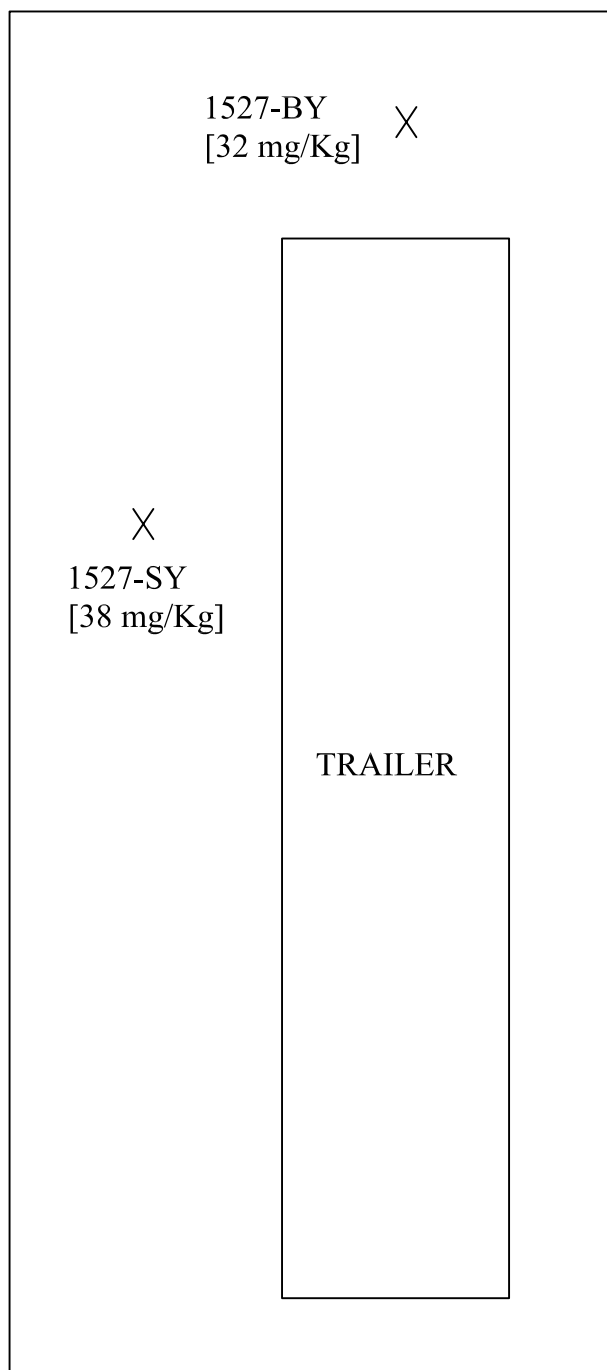


LINCOLN PARK RESIDENTIAL SOILS PROJECT

1526 Cedar
Canyon City, Colorado
Sample Date: 10/22/2005


FRONTIER ENVIRONMENTAL SERVICES, INC.





N.T.S.

X: Sample Location, Approximate
[- mg/Kg]: ICP Lead in Soils Analytical Result

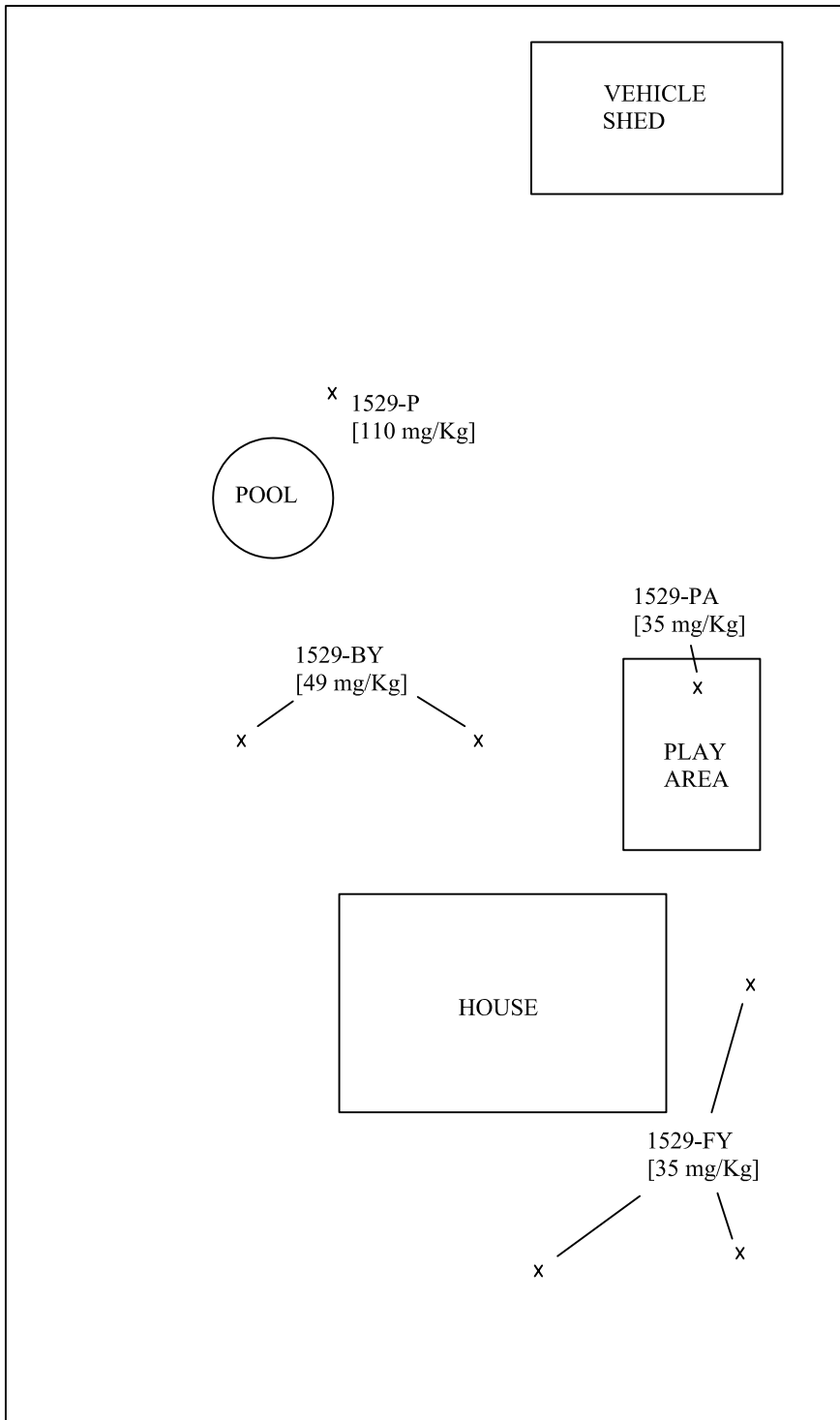


LINCOLN PARK RESIDENTIAL SOILS PROJECT

1527 Chestnut, Trailer Space #20
Canyon City, Colorado
Sample Date: 10/21/2005


FRONTIER ENVIRONMENTAL SERVICES, INC.





X: Sample Location, Approximate
[- mg/Kg]: ICP Lead in Soils Analytical Result

N.T.S.

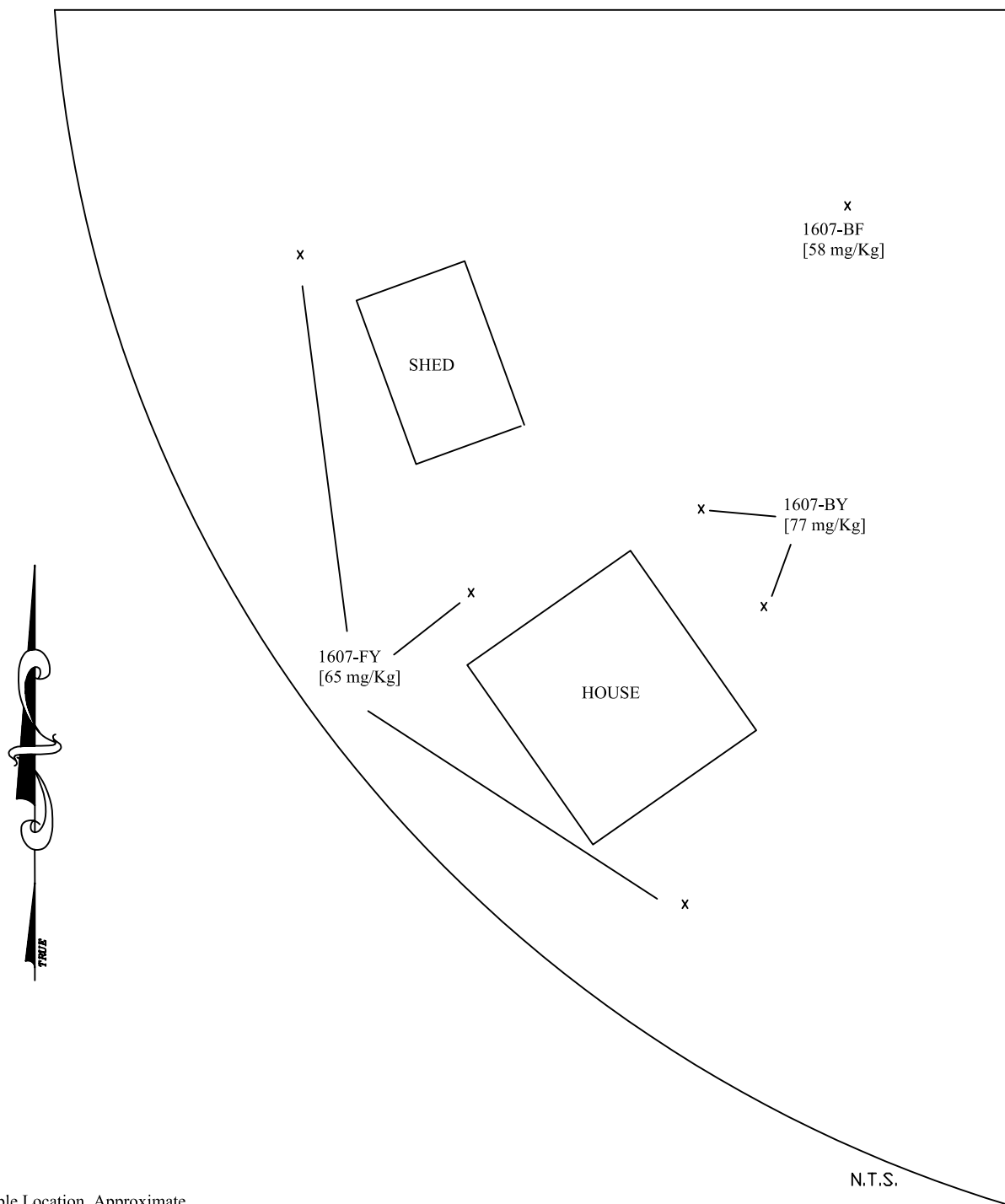


LINCOLN PARK RESIDENTIAL SOILS PROJECT

1529 Cedar
Canyon City, Colorado
Sample Date: 10/22/2005


FRONTIER ENVIRONMENTAL SERVICES, INC.





X: Sample Location, Approximate
 [- mg/Kg]: ICP Lead in Soils Analytical Result

N.T.S.

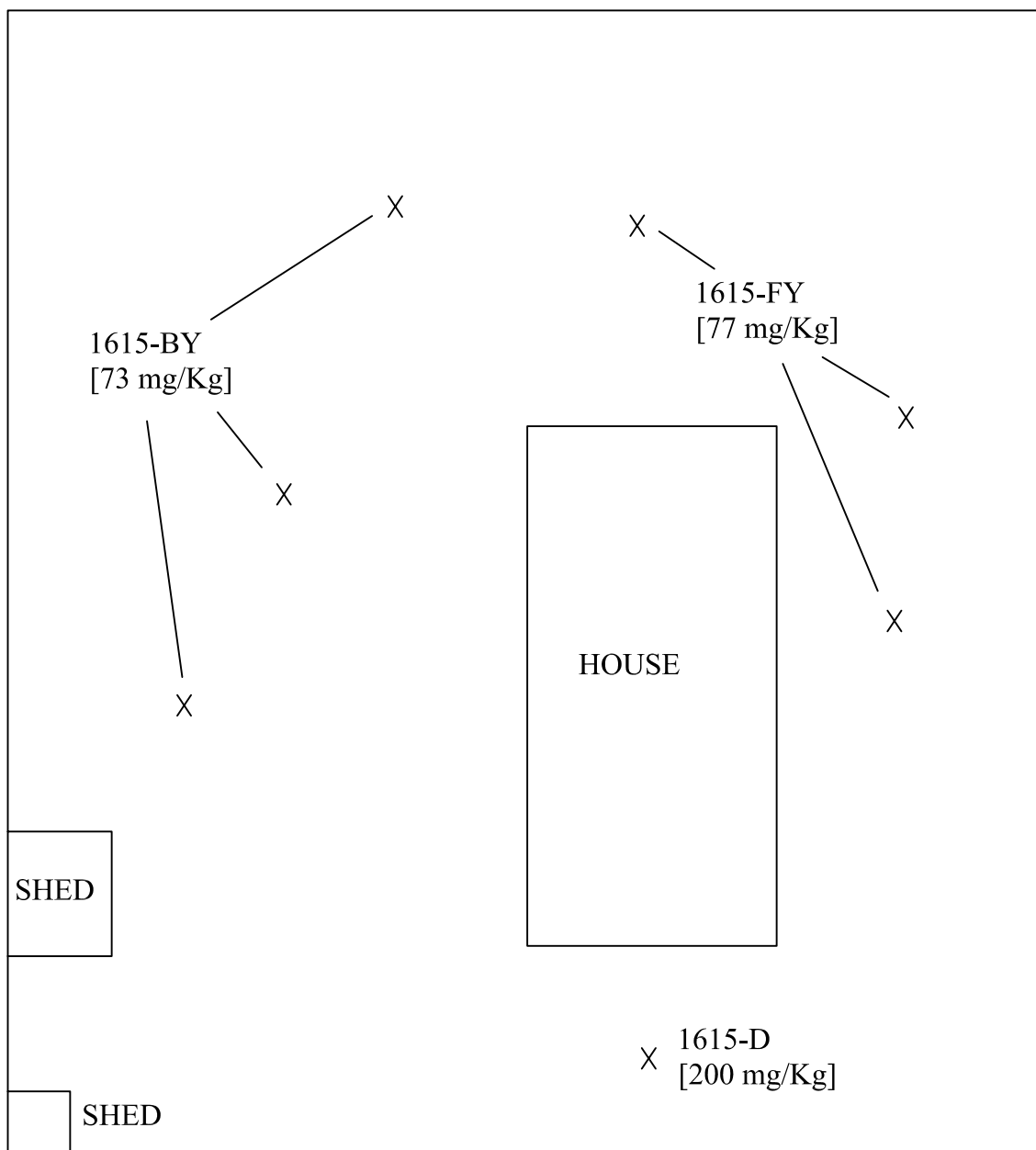


LINCOLN PARK RESIDENTIAL SOILS PROJECT

1607 Cedar
 Canyon City, Colorado
 Sample Date: 10/22/2005

FRONTIER ENVIRONMENTAL SERVICES, INC.





N.T.S.

X: Sample Location, Approximate
[- mg/Kg]: ICP Lead in Soils Analytical Result

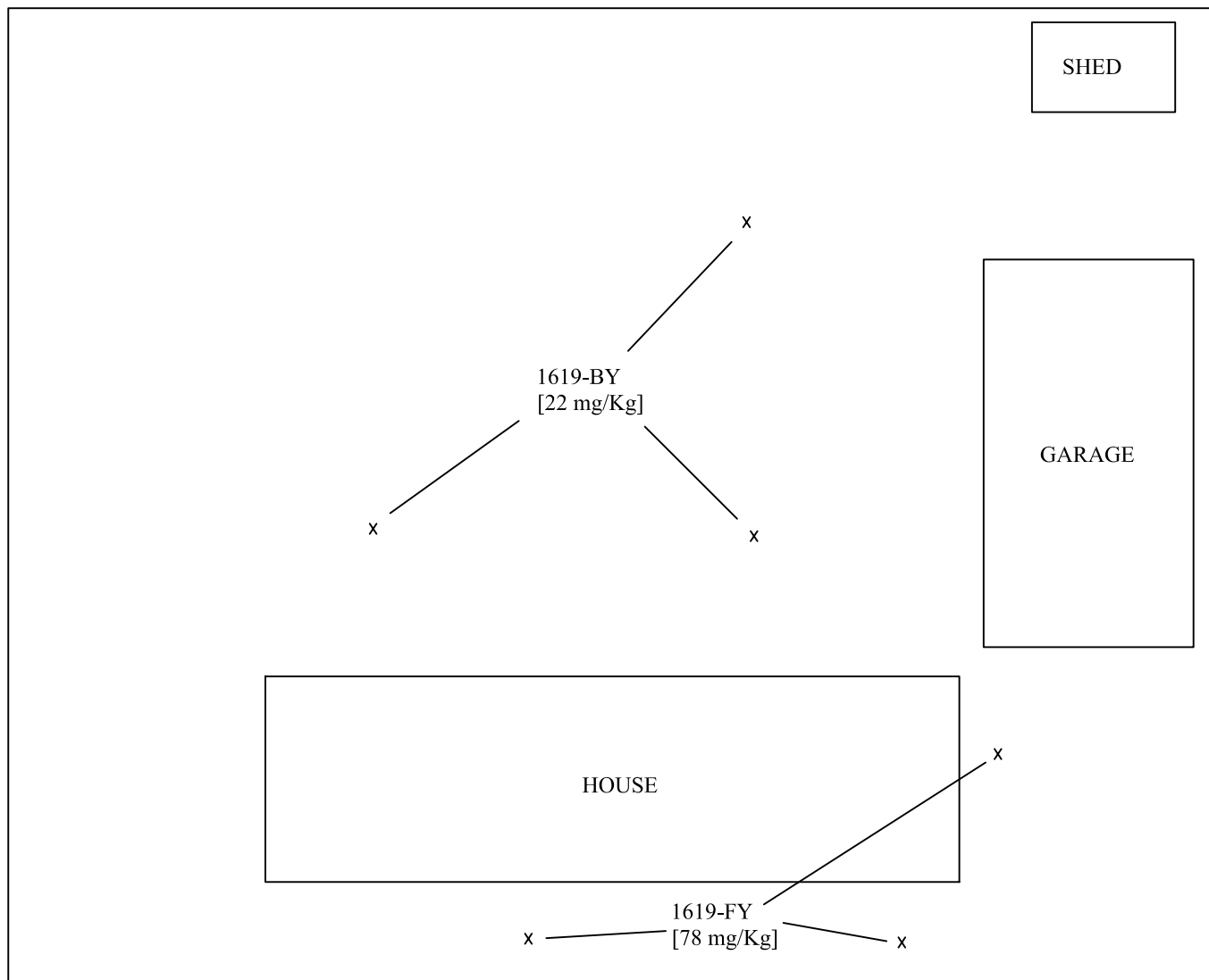


LINCOLN PARK RESIDENTIAL SOILS PROJECT

1615 Locust St.
Canyon City, Colorado
Sample Date: 10/21/2005


FRONTIER ENVIRONMENTAL SERVICES, INC.





N.T.S.

X: Sample Location, Approximate
[- mg/Kg]: ICP Lead in Soils Analytical Result

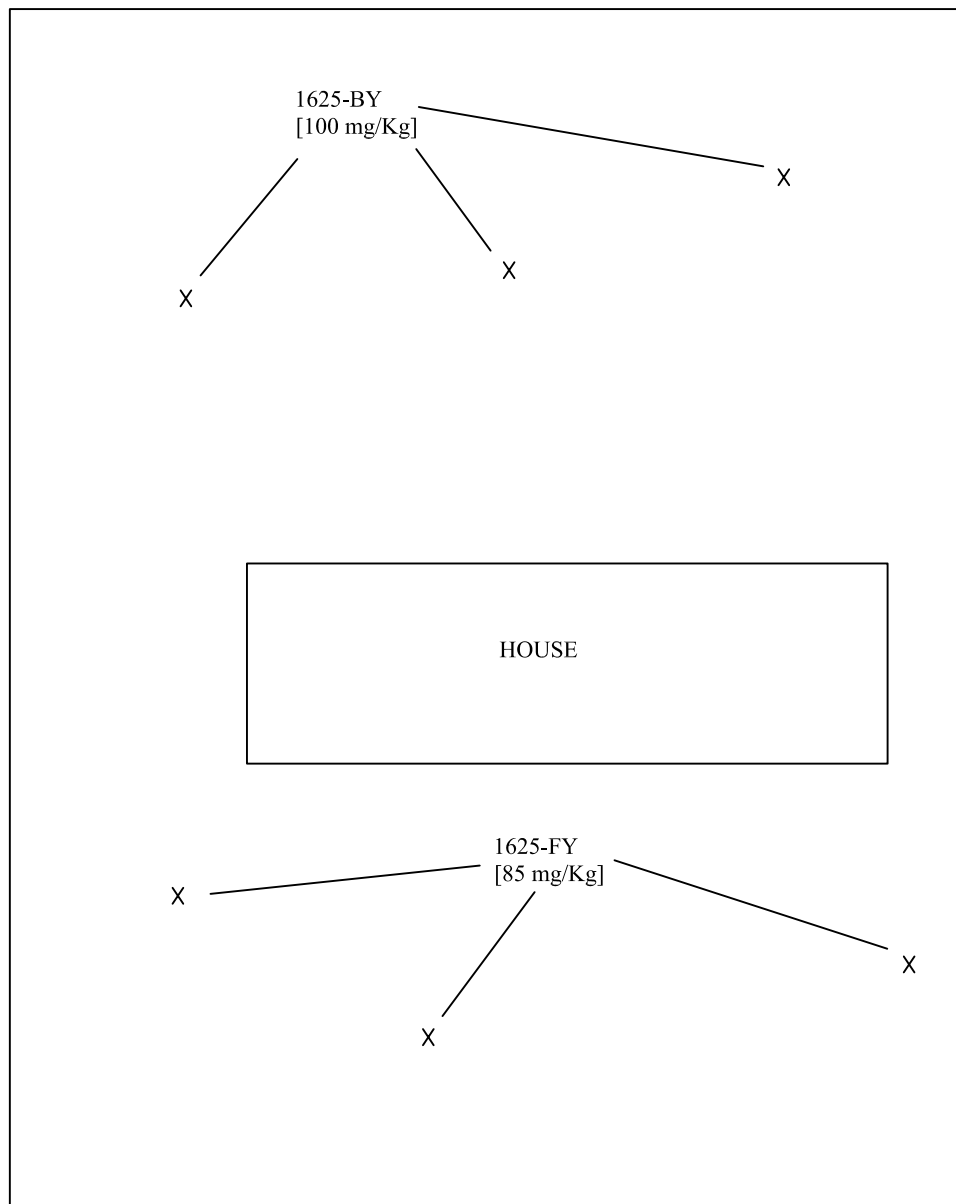


LINCOLN PARK RESIDENTIAL SOILS PROJECT

1619 Locust St.
Canyon City, Colorado
Sample Date: 10/21/2005

FRONTIER ENVIRONMENTAL SERVICES, INC.





N.T.S.

X: Sample Location, Approximate
[- mg/Kg]: ICP Lead in Soils Analytical Result

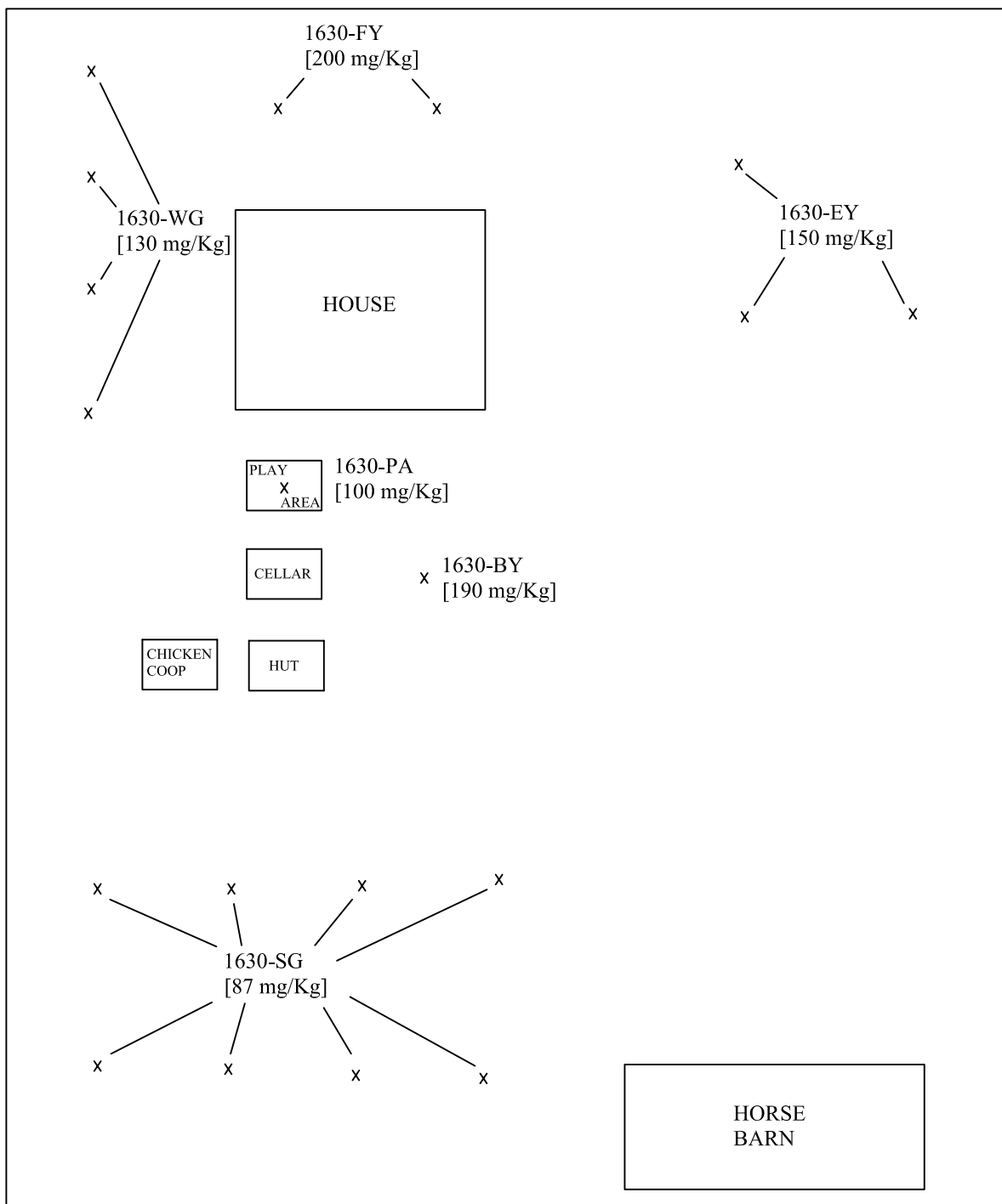


LINCOLN PARK RESIDENTIAL SOILS PROJECT

1625 Poplar
Canyon City, Colorado
Sample Date: 10/21/2005


FRONTIER ENVIRONMENTAL SERVICES, INC.





N.T.S.

X: Sample Location, Approximate
[- mg/Kg]: ICP Lead in Soils Analytical Result

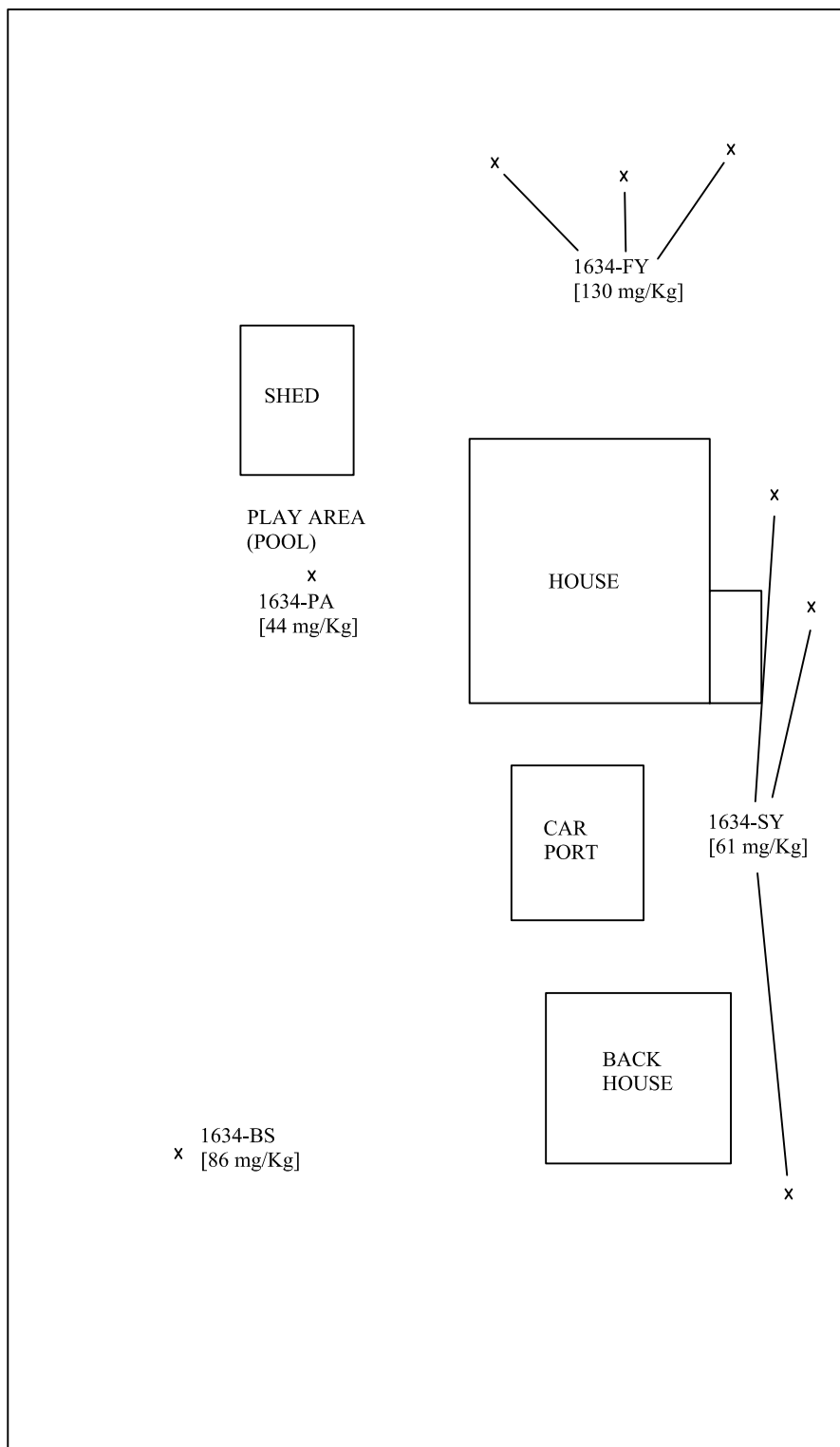


LINCOLN PARK RESIDENTIAL SOILS PROJECT

1630 Grand
Canyon City, Colorado
Sample Date: 10/21/2005


FRONTIER ENVIRONMENTAL SERVICES, INC.





X: Sample Location, Approximate
[- mg/Kg]: ICP Lead in Soils Analytical Result

N.T.S.

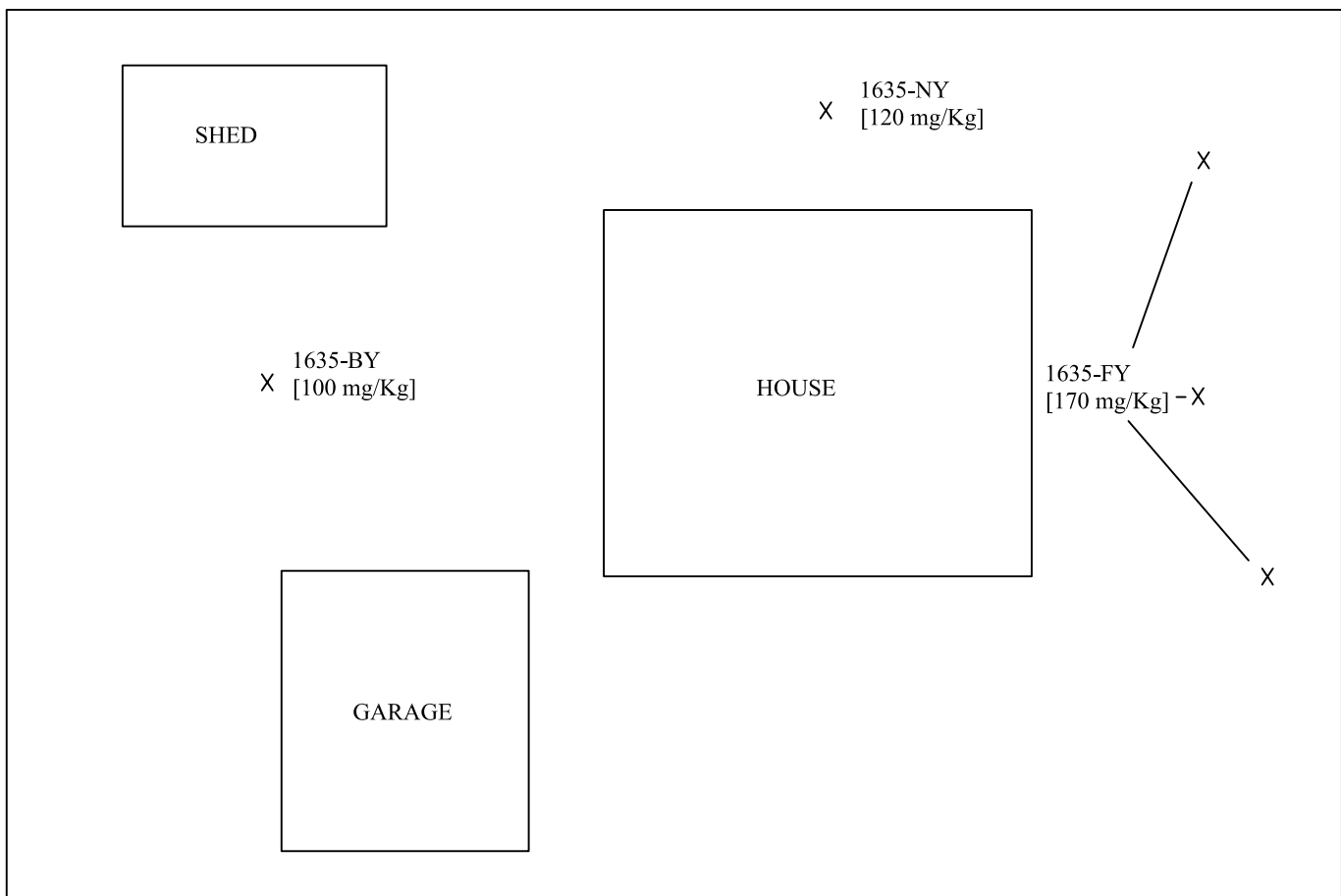


LINCOLN PARK RESIDENTIAL SOILS PROJECT

1634 Cedar
Canyon City, Colorado
Sample Date: 10/22/2005

FRONTIER ENVIRONMENTAL SERVICES, INC.





N.T.S.

X: Sample Location, Approximate
[- mg/Kg]: ICP Lead in Soils Analytical Result

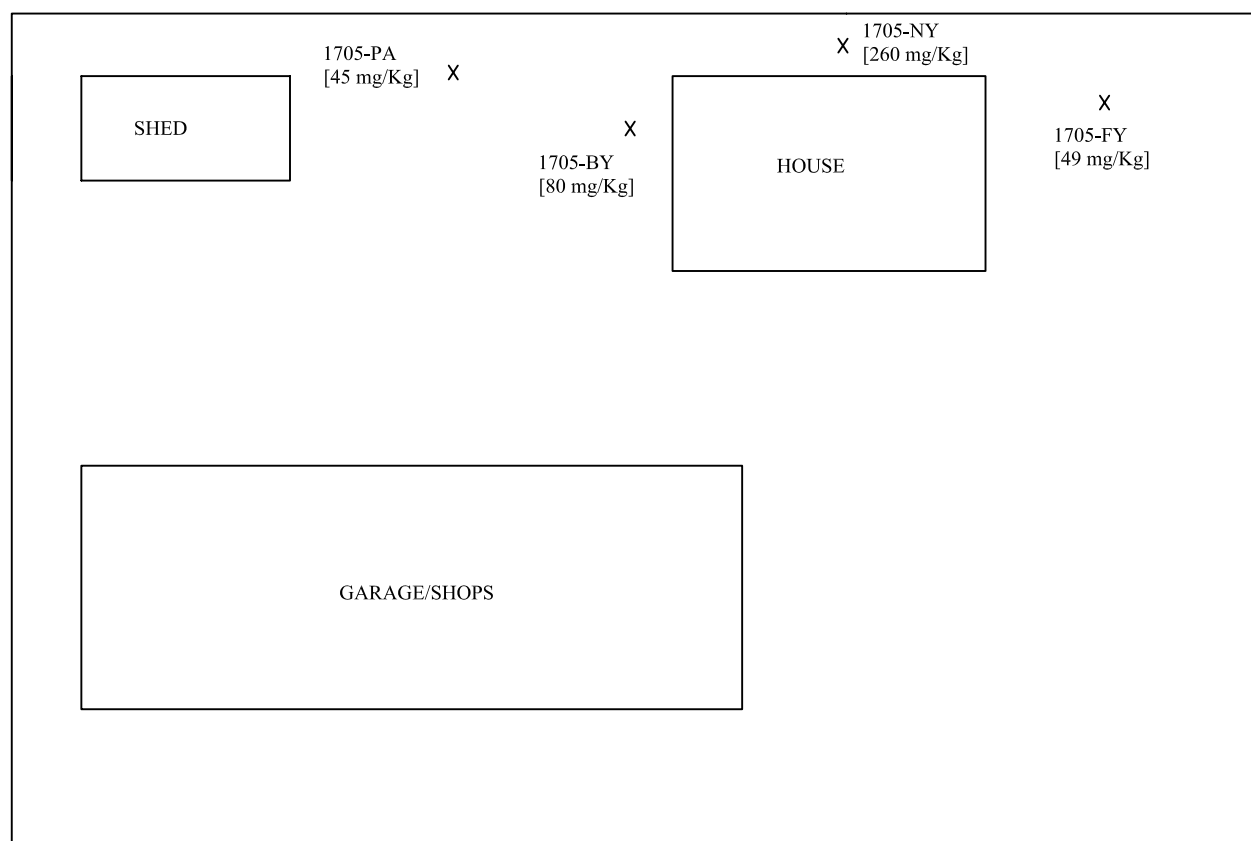


LINCOLN PARK RESIDENTIAL SOILS PROJECT

1635 Chestnut
Canyon City, Colorado
Sample Date: 10/21/2005

FRONTIER ENVIRONMENTAL SERVICES, INC.





N.T.S.

X: Sample Location, Approximate
[- mg/Kg]: ICP Lead in Soils Analytical Result

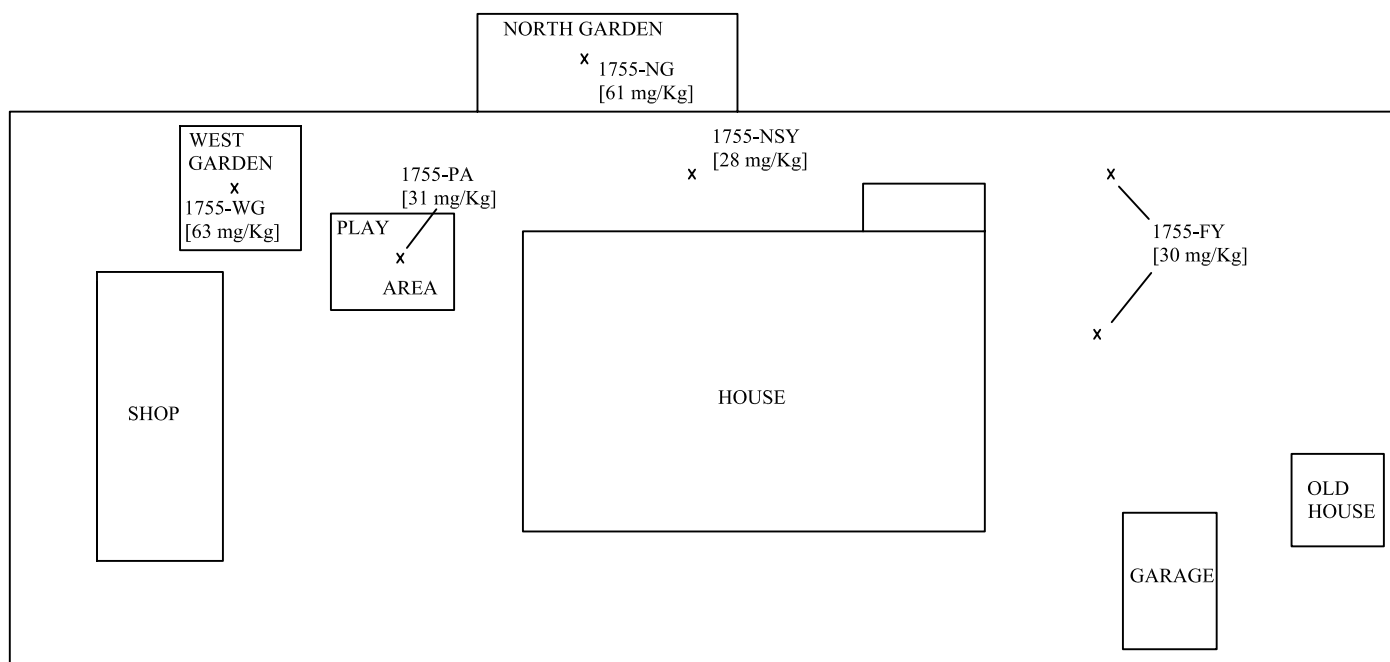


LINCOLN PARK RESIDENTIAL SOILS PROJECT

1705 Chestnut
Canyon City, Colorado
Sample Date: 10/18/2005


FRONTIER ENVIRONMENTAL SERVICES, INC.





N.T.S.

X: Sample Location, Approximate
[- mg/Kg]: ICP Lead in Soils Analytical Result

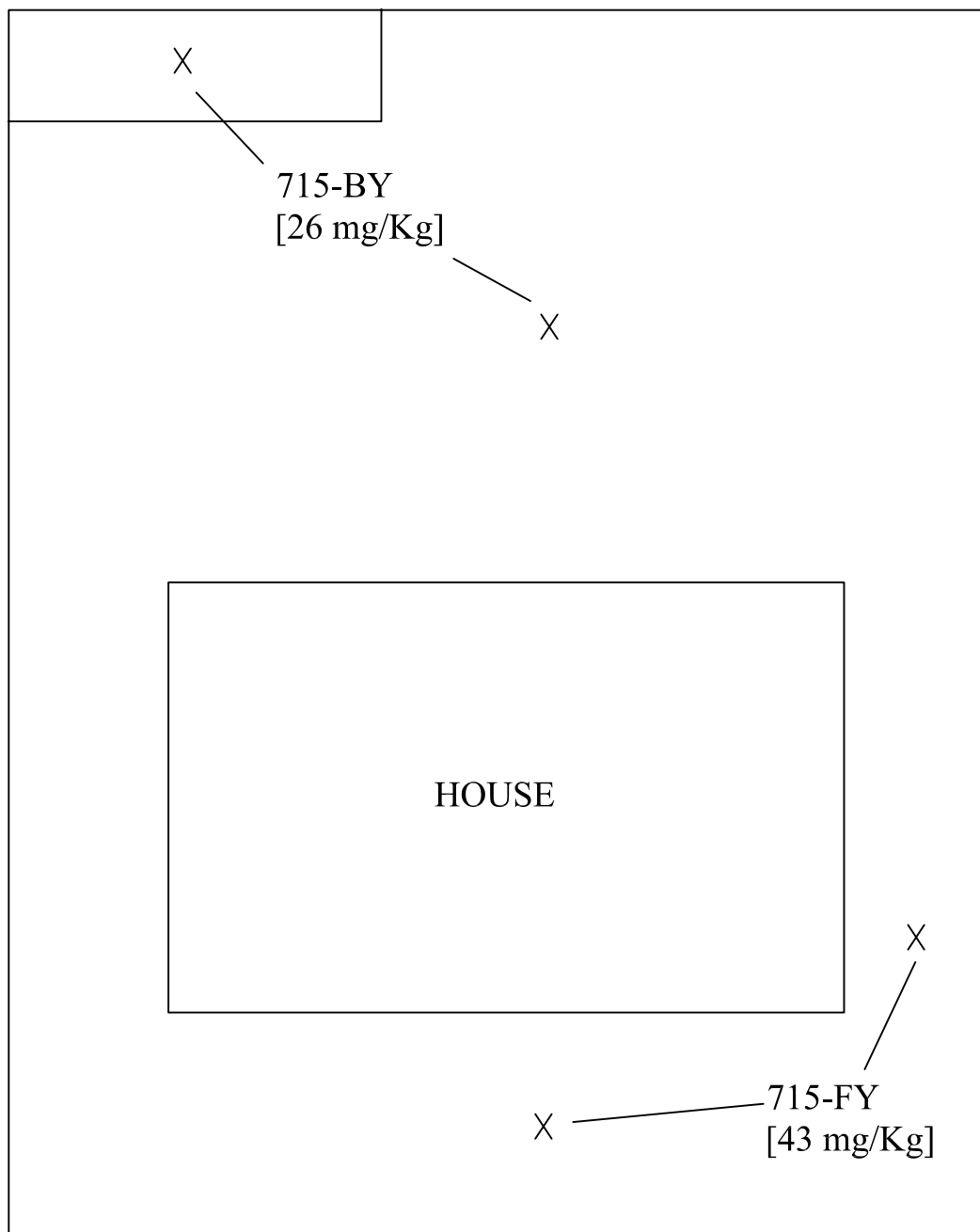


LINCOLN PARK RESIDENTIAL SOILS PROJECT

1755 Chestnut
Canyon City, Colorado
Sample Date: 10/21/2005


FRONTIER ENVIRONMENTAL SERVICES, INC.





N.T.S.

X: Sample Location, Approximate
[- mg/Kg]: ICP Lead in Soils Analytical Result

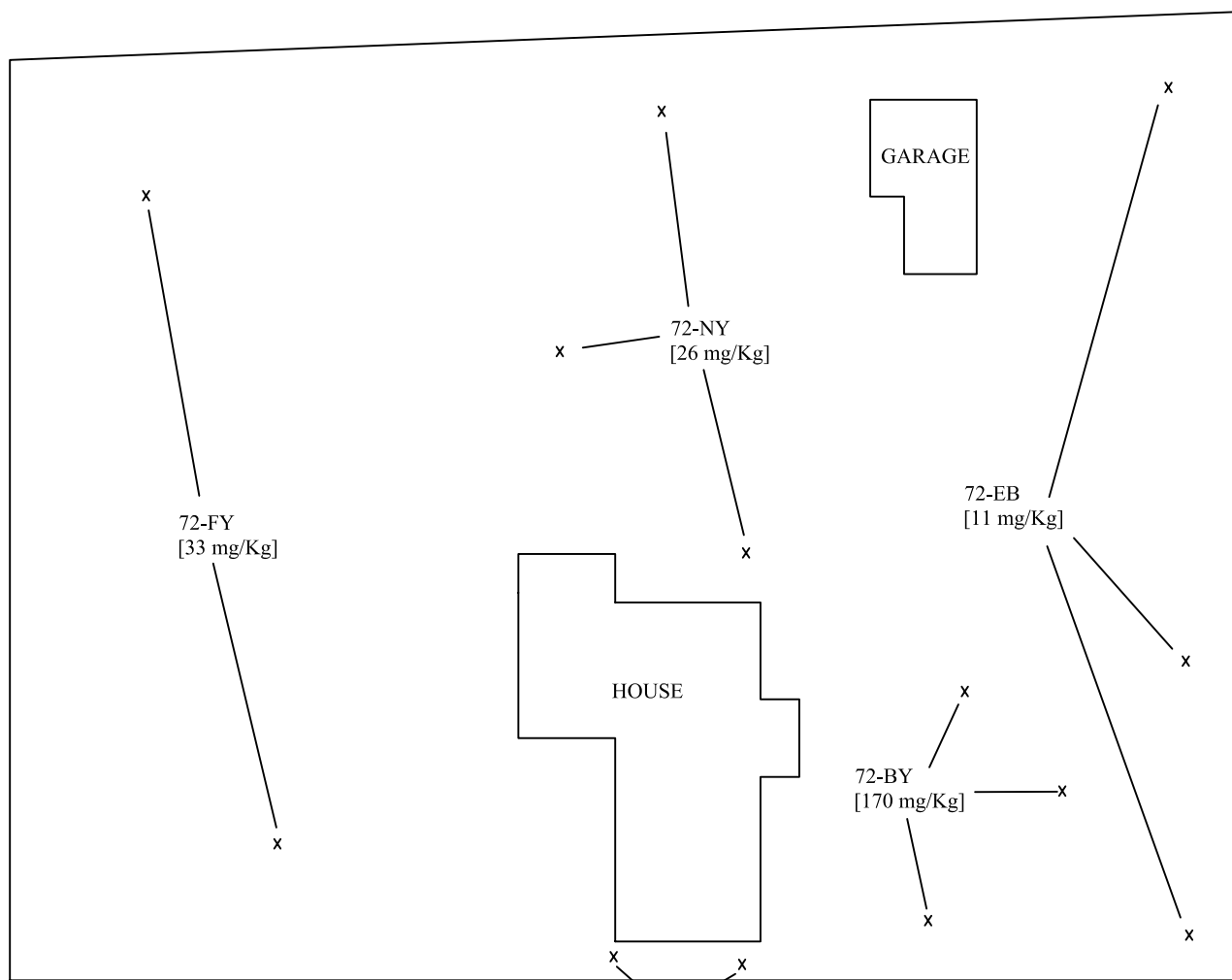


LINCOLN PARK RESIDENTIAL SOILS PROJECT

715 Cyanide
Canyon City, Colorado
Sample Date: 10/22/2005


FRONTIER ENVIRONMENTAL SERVICES, INC.





N.T.S.

X: Sample Location, Approximate
[- mg/Kg]: ICP Lead in Soils Analytical Result

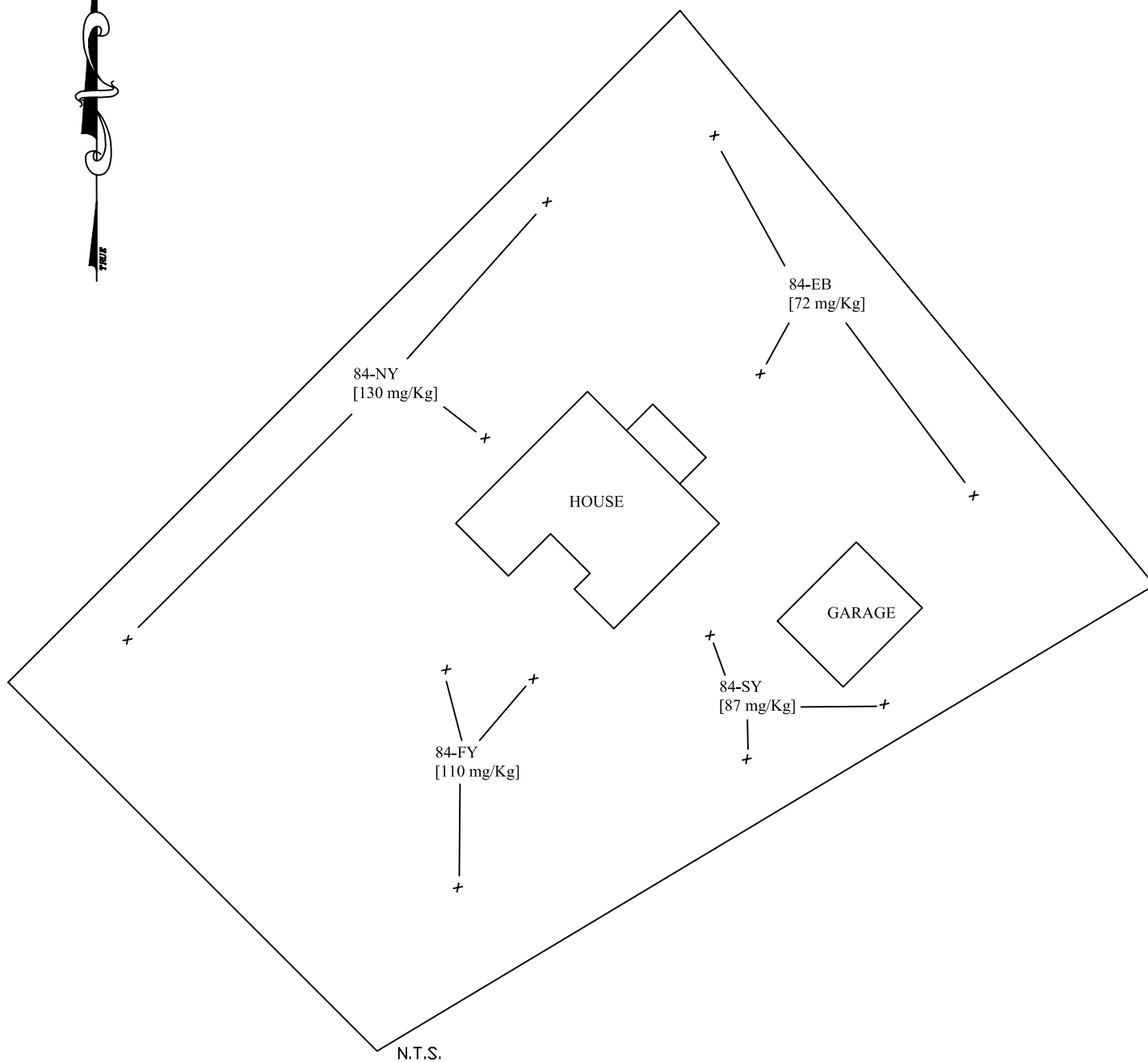


LINCOLN PARK RESIDENTIAL SOILS PROJECT

72 Savage Loop
Canyon City, Colorado
Sample Date: 10/18/2005

FRONTIER ENVIRONMENTAL SERVICES, INC.





X: Sample Location, Approximate
[- mg/Kg]: ICP Lead in Soils Analytical Result

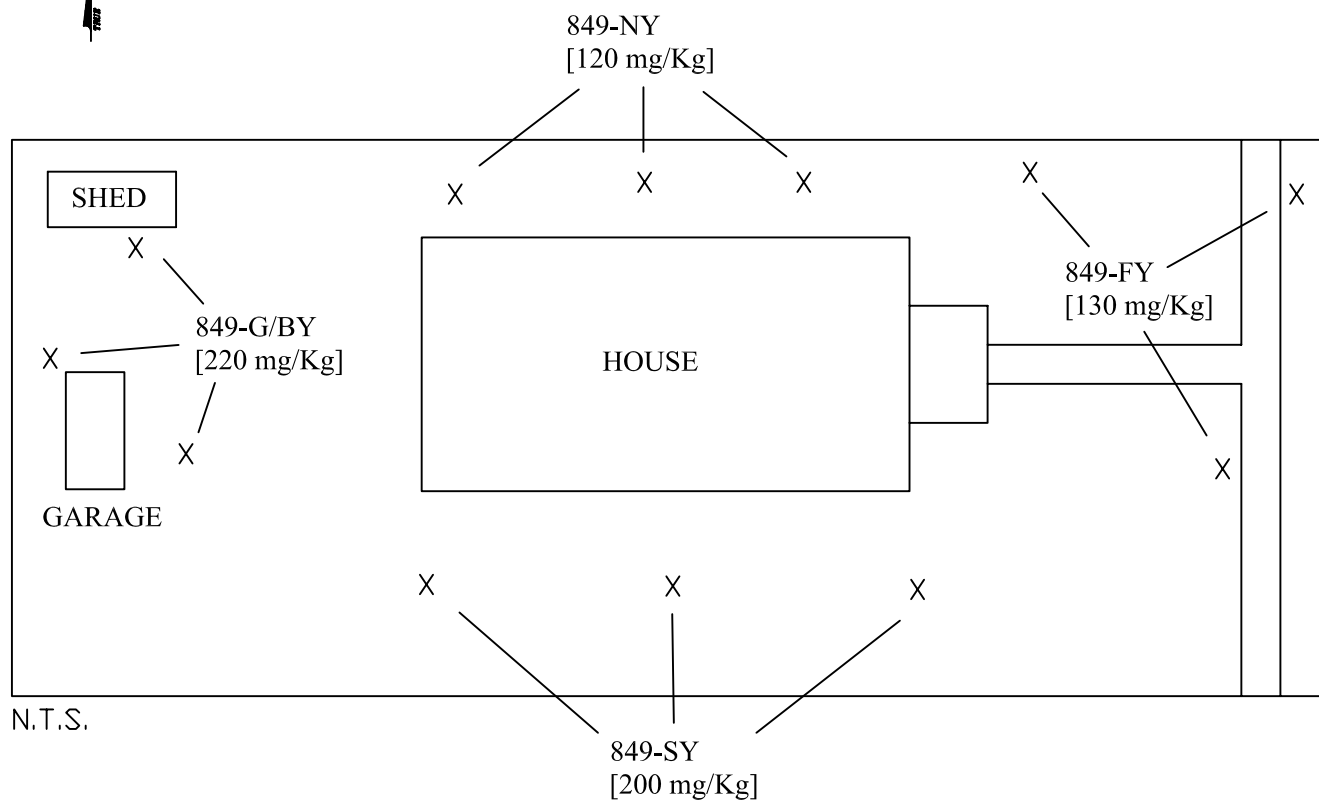


LINCOLN PARK RESIDENTIAL SOILS PROJECT

84 Savage Loop
Canyon City, Colorado
Sample Date: 10/18/2005

FRONTIER ENVIRONMENTAL SERVICES, INC.





X: Sample Location, Approximate
[- mg/Kg]: ICP Lead in Soils Analytical Result



LINCOLN PARK RESIDENTIAL SOILS PROJECT

849 South 7th
Canyon City, Colorado
Sample Date: 10/17/2005

FRONTIER ENVIRONMENTAL SERVICES, INC.

