Figures

Flat Creek IMM Superfund Site

OU1 Feasibility Study Report

September 9, 2011

Z:\gis\Public\SuperiorMXD\Draft_FS\OU_Overview_Undefined.mxd

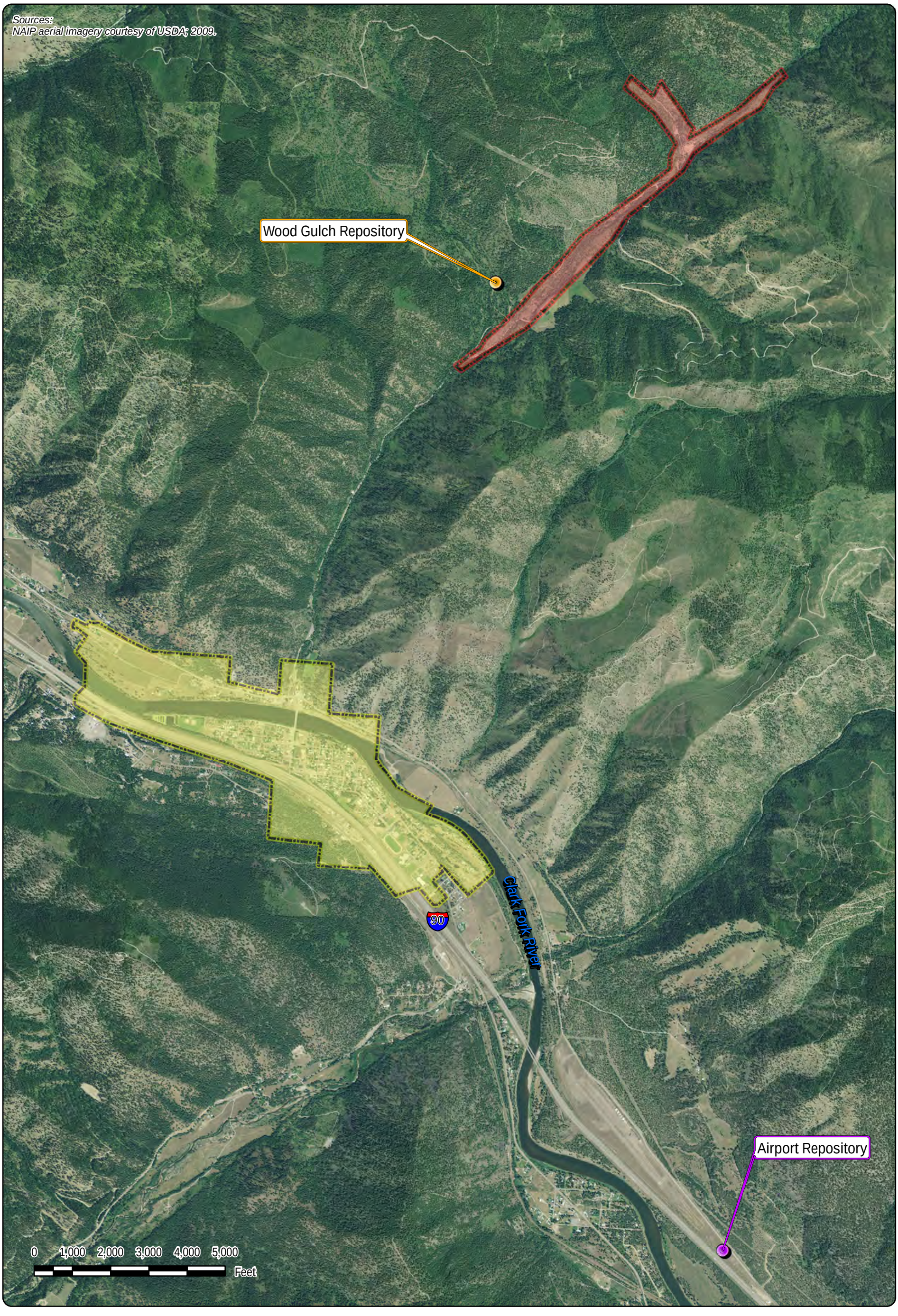

Figure 1-1
Site Map

Flat Creek FS
Superior, Montana

Mineral County Airport Repository
Wood Gulch Repository
Iron Mountain Mine and Mill
Town of Superior

N
W E
S

UNITED STATES ENVIRONMENTAL PROTECTION AGENCY

CDM

Figure 2-1 Conceptual Site Model for Residential Exposure to Contaminants in Soil

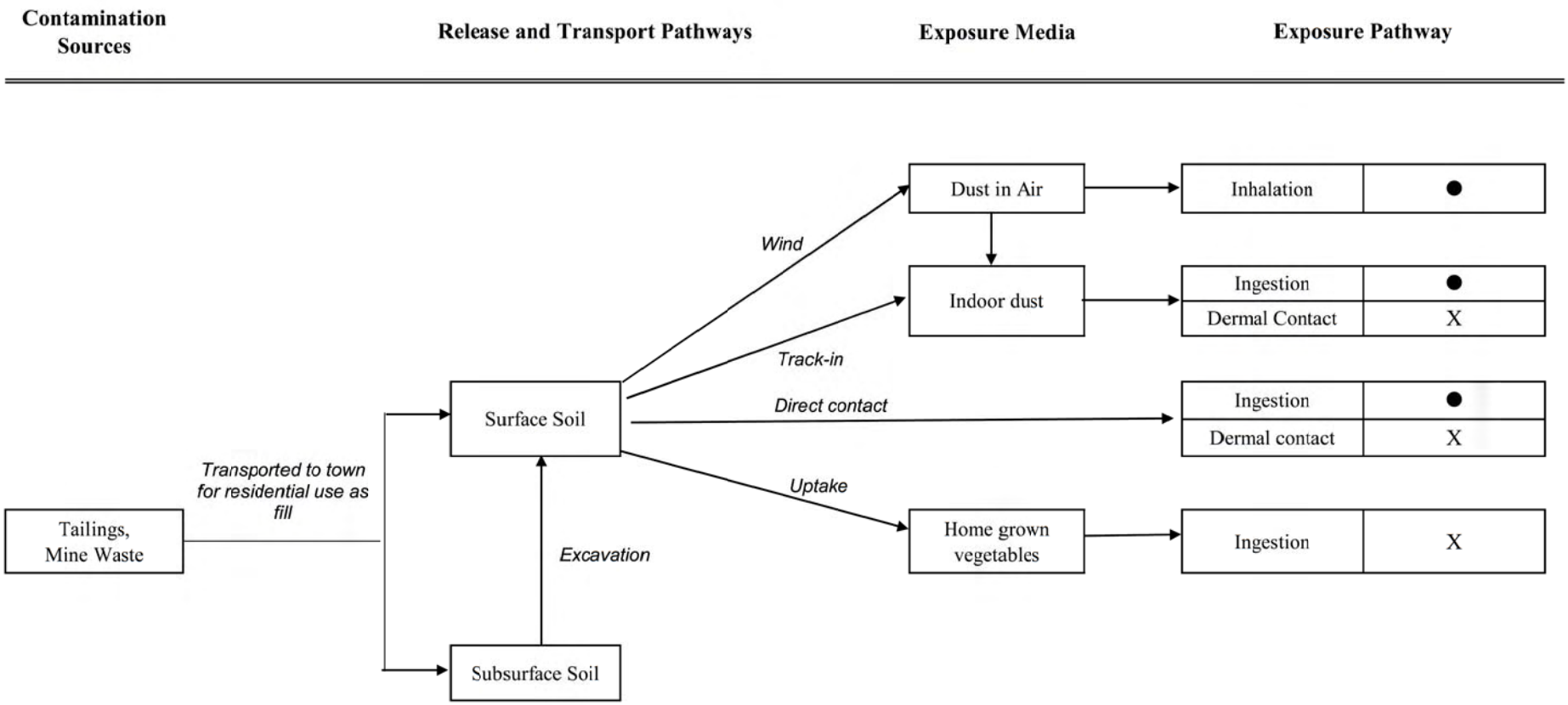

LEGEND

●	Pathway is complete and might be significant; sufficient data are available for quantitative evaluation.
X	Pathway is or may be complete, however, risk is low or data are lacking. Qualitative evaluation only.
	Pathway is not complete; no evaluation required.

Z:\gis\Public\Superior\MXD\Draft_FS\SiteLayout_OU1.mxd

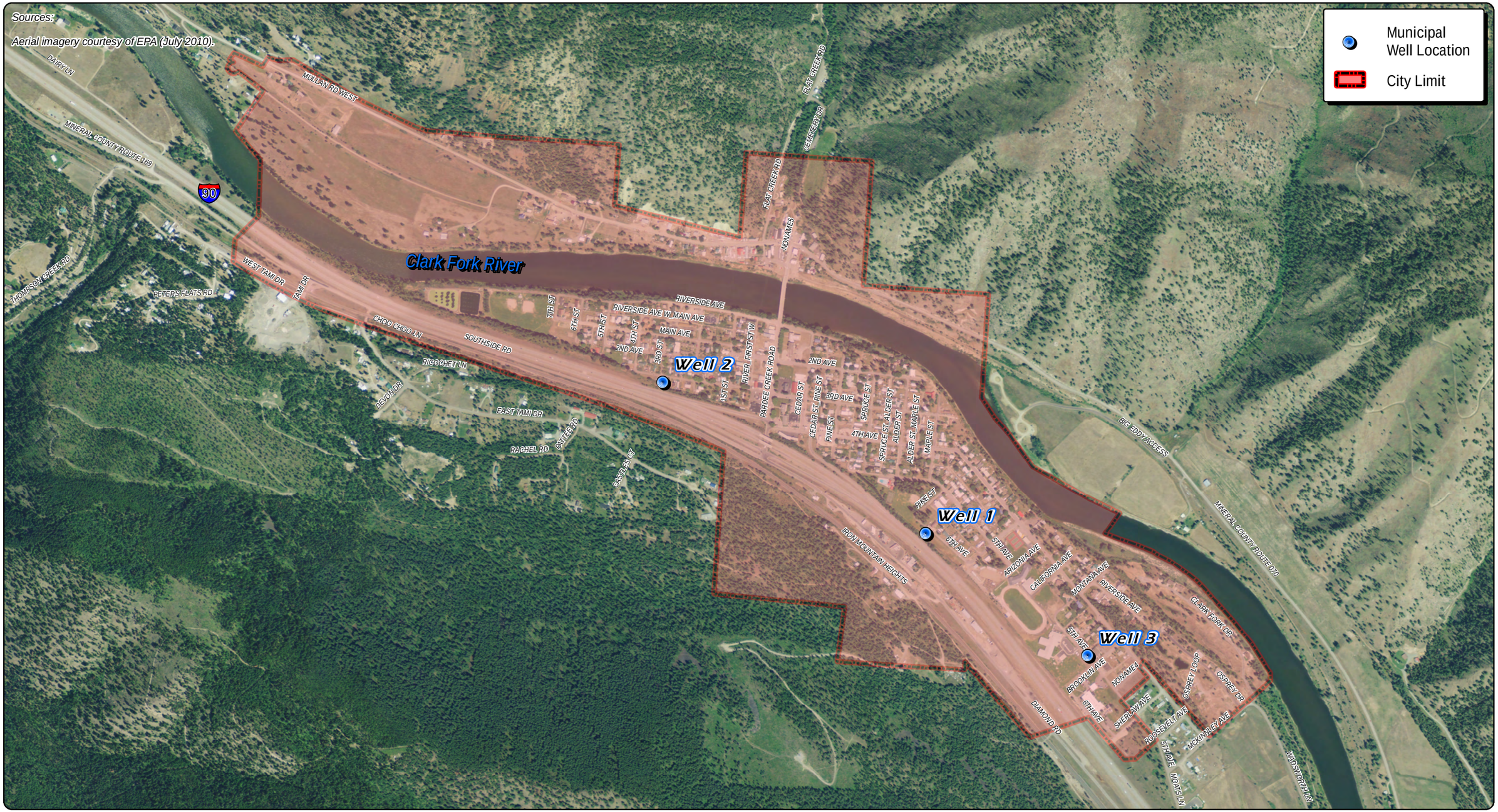

Figure 2-2
Site Layout - OU1

0 1,000 2,000 3,000 4,000 Feet

N W E S

Flat Creek/IMM RI/FS
Superior, Montana

Z:\gis\Public\Superior\MXD\Draft_FS\LandUse_Overview.mxd

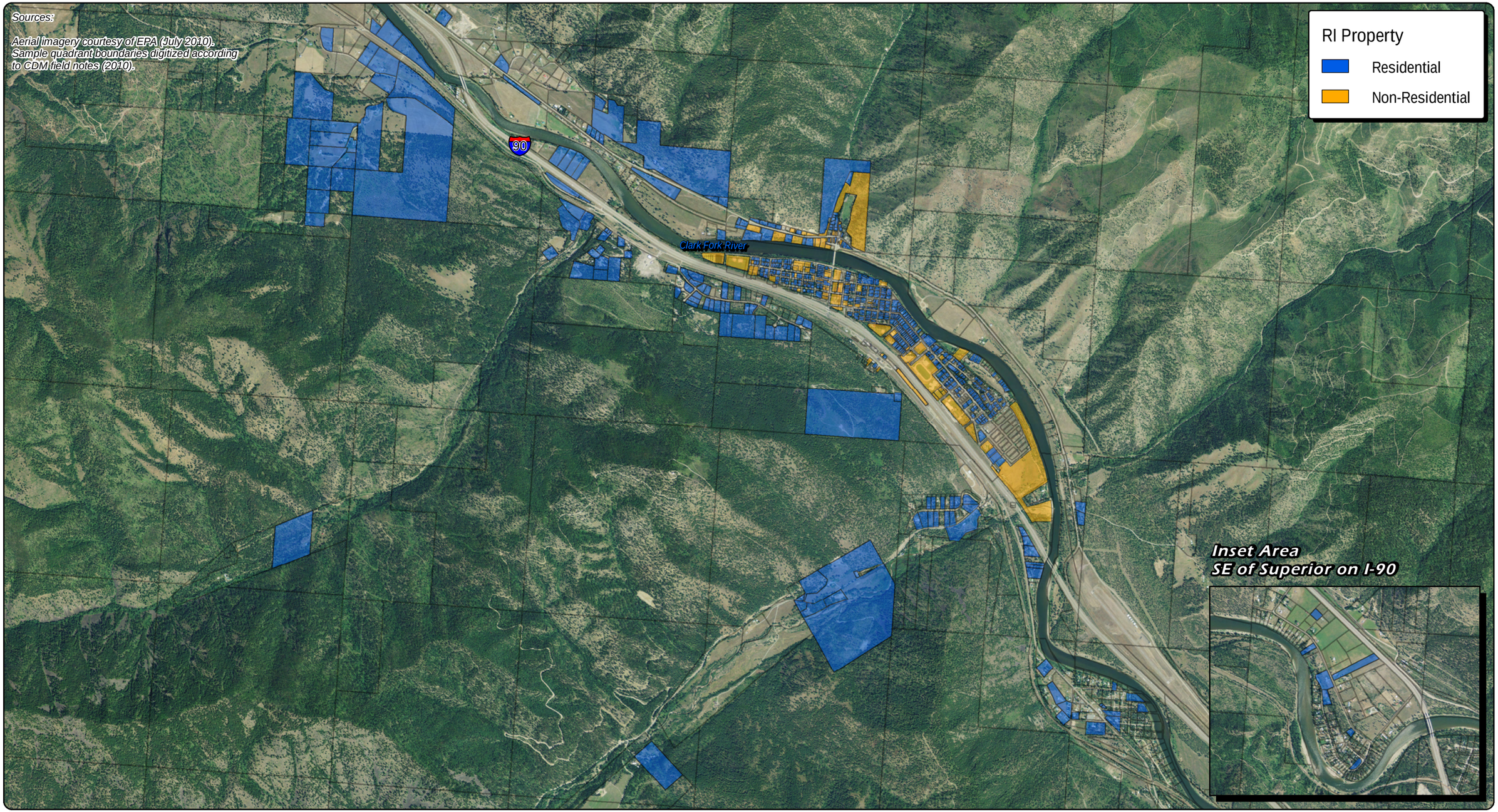

Figure 2-3
Land Use of Properties Included in the Remedial Investigation

Flat Creek/IMM RI/FS
Superior, Montana

0 0.5 1 1.5 2 Miles

N W E S

Z:\gis\Public\Superior\MXD\Draft_FS\TCRA_RemovalProgs_2002.mxd

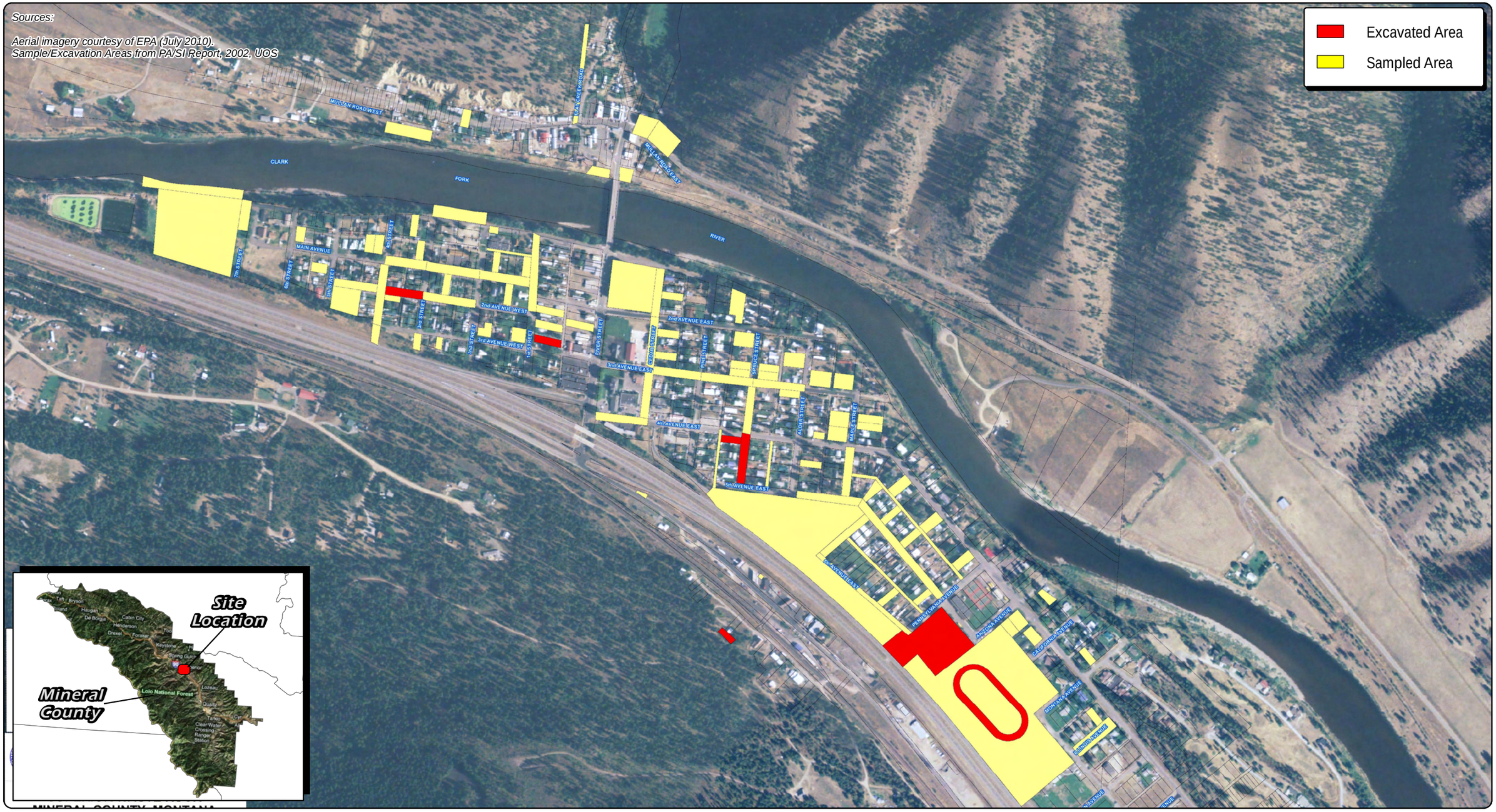

Figure 2-4
Properties Included in the 2002 TCRA Emergency Removal

Flat Creek IMM RI/FS
Superior, Montana

0 500 1,000 1,500 2,000 Feet

N W E S

UNITED STATES ENVIRONMENTAL PROTECTION AGENCY

CDM

Z:\gis\Public\Superior\MXD\Draft_FSIRes_NonRes_Potential_Remediation.mxd

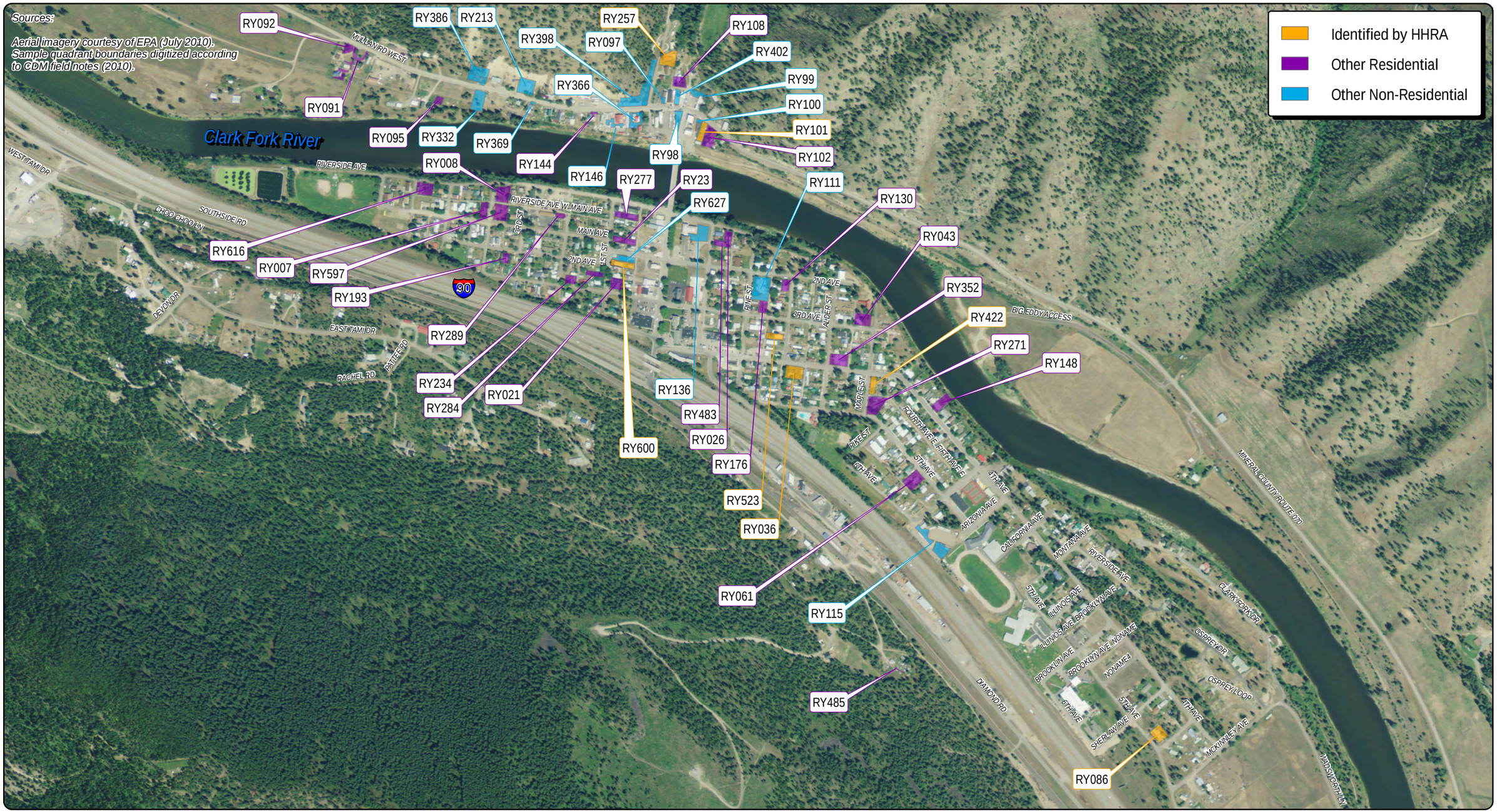

Figure 2-5
Properties Targeted for Potential Remediation

Flat Creek / IMM RI / FS
Superior, Montana

0 500 1,000 1,500 2,000 2,500 Feet

N W E S

UNITED STATES ENVIRONMENTAL PROTECTION AGENCY

CDM

Z:\gis\Public\Superior\MXD\Draft_FS\Potential_Remediation.mxd

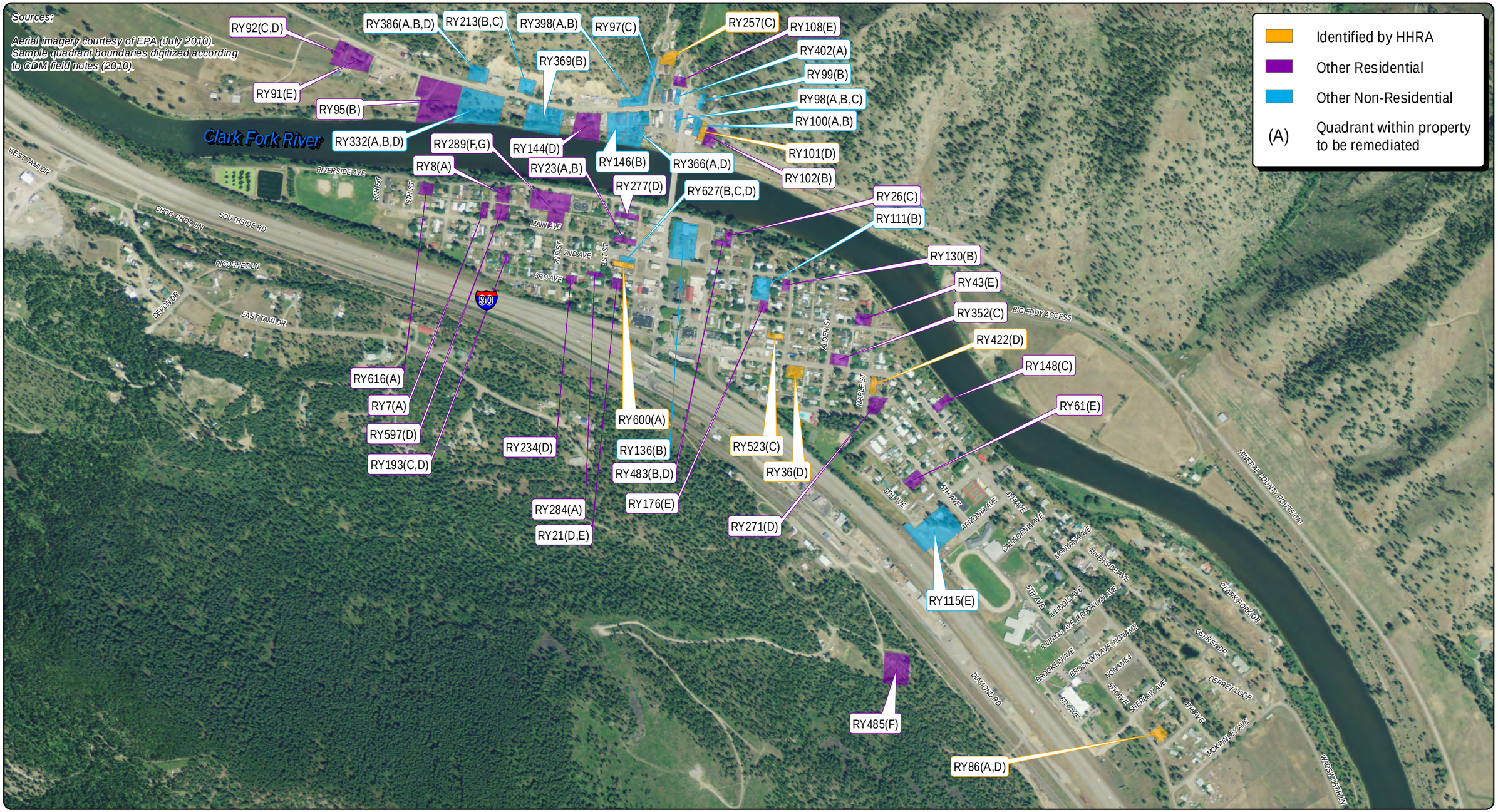

Figure 7-1
Properties Targeted for Potential Remediation

Flat Creek FS
Superior, Montana

0 500 1,000 1,500 2,000 2,500 Feet

N W E S

UNITED STATES ENVIRONMENTAL PROTECTION AGENCY

CDM

Z:\gis\Public\Superior\MXD\Draft_FS\Remedy_Config.mxd

Figure 7-2
Conceptual Remedy Configuration

0 1,000 2,000 3,000 4,000 Feet

N W E S

Flat Creek FS
Superior, Montana

Z:\gis\Public\Superior\MXD\Draft_FS\Overview_Remedy_Config.mxd

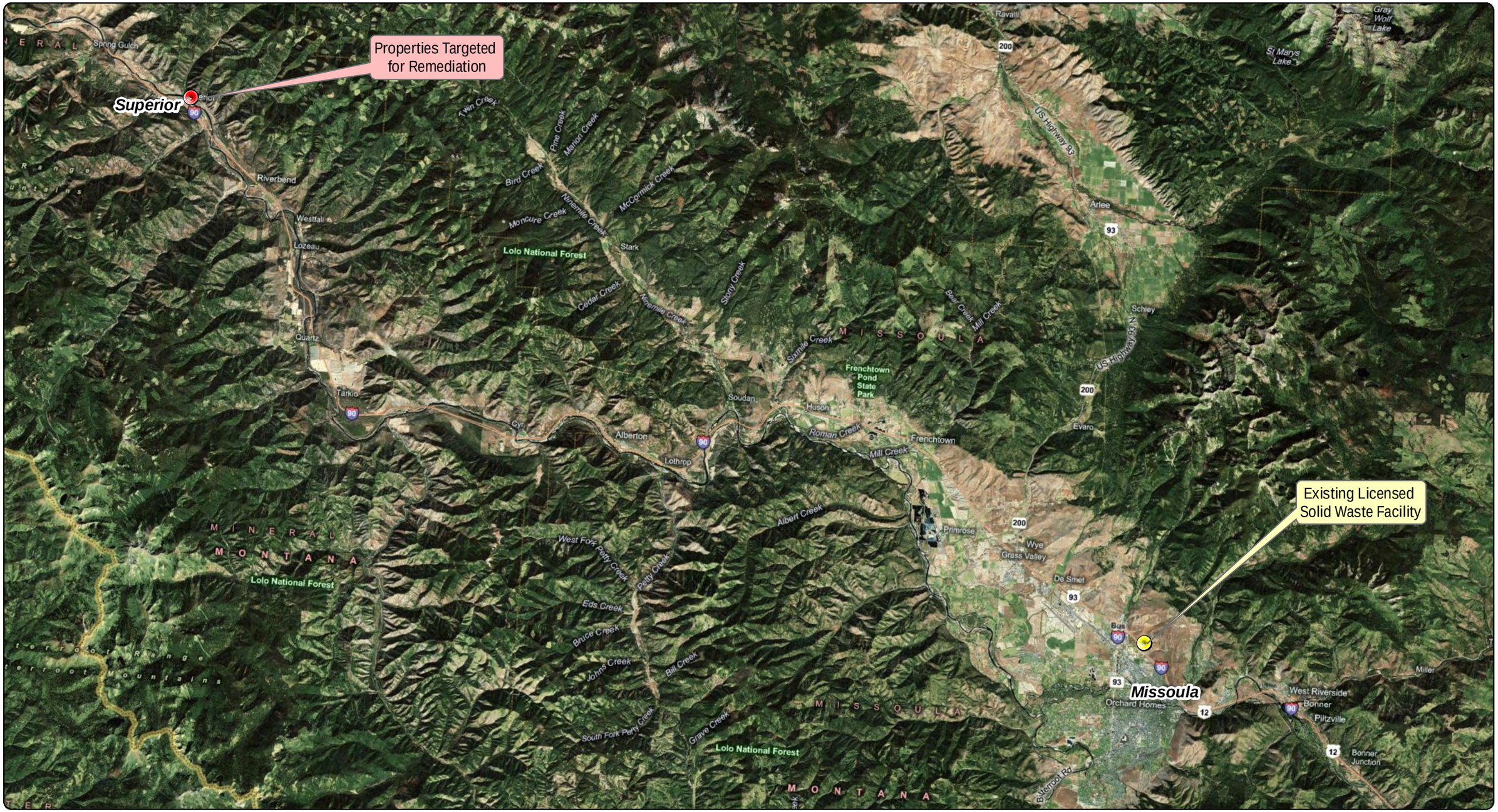

Figure 7-3
Location of Existing Licensed Solid Waste Facility for Alternative 3

Flat Creek FS
Superior, Montana