

CENTRAL VALLEY
FLOOD MANAGEMENT
PLANNING PROGRAM



Central Valley Flood Protection Plan

Winter 2011

Presentation Purpose

- Provide update on the Central Valley Flood Management Planning Program
 - Background and approach to developing the 2012 Central Valley Flood Protection Plan
 - Let you know how you can become involved:
 - Host a briefing, join a Work Group or Workshop, spread the word, etc.

FloodSAFE California

Improve integrated flood management in the State through a system-wide approach, while carrying out regional projects and enhancing core flood management programs, with the following strategic goals.

- Reduce the chance of flooding
- Reduce the consequence of flooding
- Sustain economic growth
- Protect and enhance ecosystem
- Promote a sustainable system



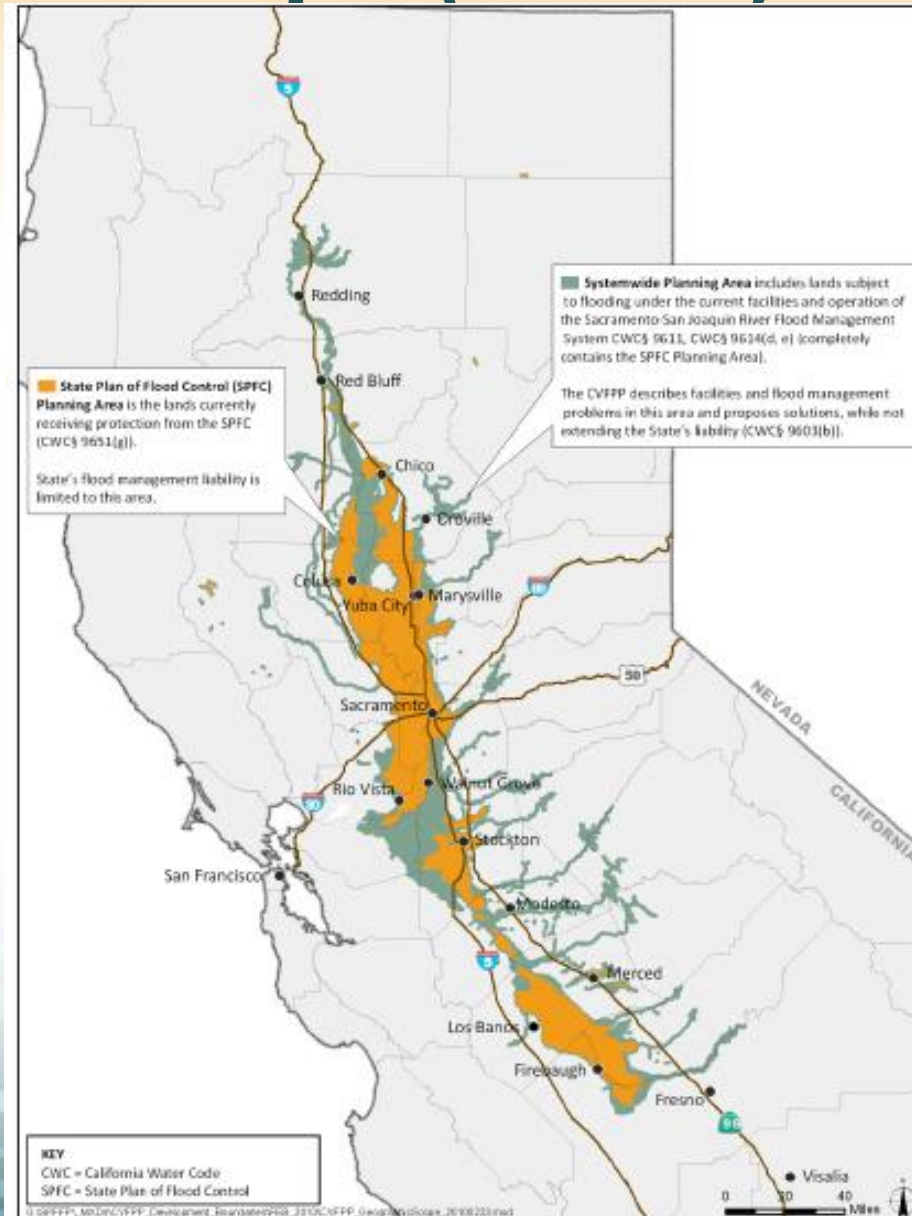
2012 Central Valley Flood Protection Plan

- Create a **broadly supported plan** for improving integrated flood management in Central Valley
- **Promote understanding** of integrated flood management from state, federal, regional, tribal, and other perspectives
- Develop **new data and information** that can be shared for many purposes

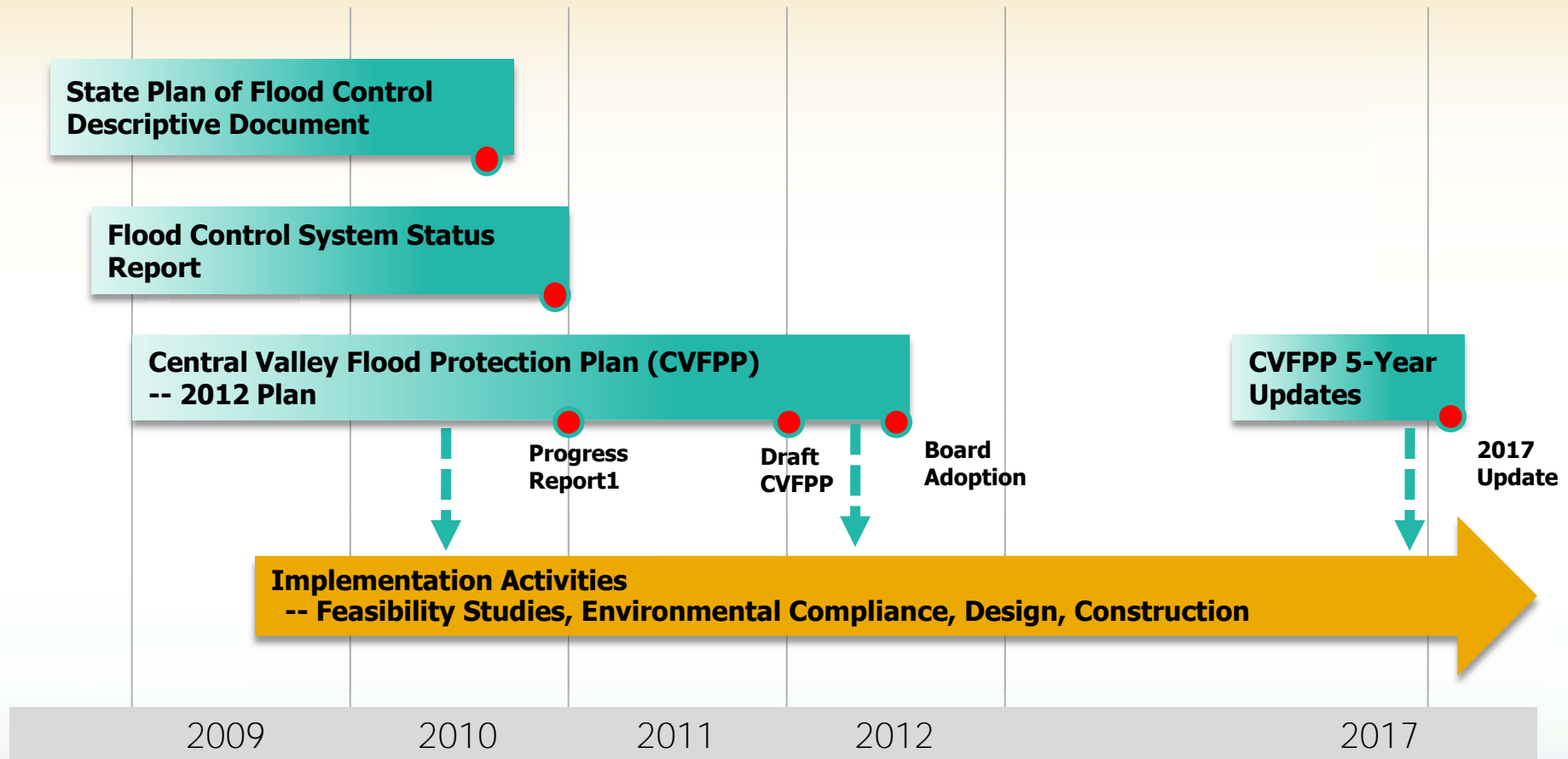


CVFPP Geographic Scope (revised)

- State Plan of Flood Control Planning Area (SPFCPA): Includes lands currently receiving protection from the SPFC
- Systemwide Planning Area (SPA): Lands that are subject to flooding associated with the current facilities and operation of the Sac-San Joaquin River Flood Management System (includes SPFC & other dams, levees, facilities)



Schedule and Major Products



Key: ● Milestone Document

Central Valley Flood Protection Plan

Phase 2: Public Engagement in the Planning Process



Information or Questions

FloodSAFE Website: www.water.ca.gov/cvfmp

Email: cvfmp@water.ca.gov

The screenshot shows a web browser window displaying the Central Valley Flood Management Planning (CVFMP) Program website. The browser's address bar shows the URL <http://www.water.ca.gov/cvfmp/>. The website header features the "CA.GOV" logo and the "DEPARTMENT OF WATER RESOURCES" text. A navigation menu includes links for Home, Newsroom, Flood & Safety, Planning, State Water Project, Funding, Environment, Supply & Use, and Data. Below the navigation menu, there is a section titled "Central Valley Flood Management Planning (CVFMP) Program". On the left side of this section, there is a sidebar with a list of links: About the Program, Calendar, Publications, Meeting Material, Partner Registry, Work Group Resources, and Contact Us. The main content area is titled "CVFPP PRESENTATIONS TO LOCAL AND REGIONAL JURISDICTIONS" and contains a paragraph of text about the CVFPP Program's current scheduling of presentations. Below the text, there is a list of links to specific presentations: Madara Co. Water Advisory Commission (10/15/09), Colusa County Supervisors (10/20/09), Stanislaus County Supervisors (11/3/09), and Glenn County Supervisors (12/1/09). The sidebar also includes the Department of Water Resources address: 1416 Ninth Street, Sacramento, CA 95814.

Central Valley Flood Management Planning (CVFMP) Program

CVFPP PRESENTATIONS TO LOCAL AND REGIONAL JURISDICTIONS

The CVFPP Program is currently scheduling presentations to officials in local and regional jurisdictions to inform them about the Central Valley Flood Protection Plan (CVFPP) and activities to develop it currently underway. These presentations are in conjunction with presentations to county public works and planning departments. The presentation will provide counties with a program overview and allow for questions or feedback on the CVFPP development process. Each presentation is intended to be approximately 20 minutes in length. Links to the first four meetings scheduled are below.

(Wednesday, October 14, 2009)

- [Madara Co. Water Advisory Commission \(10/15/09\)](#)
- [Colusa County Supervisors \(10/20/09\)](#)
- [Stanislaus County Supervisors \(11/3/09\)](#)
- [Glenn County Supervisors \(12/1/09\)](#)

Department of Water Resources
1416 Ninth Street
Sacramento, CA 95814

CENTRAL VALLEY
FLOOD MANAGEMENT
PLANNING PROGRAM

FloodSAFE
CALIFORNIA

Winter 2011

Statewide Flood Management Planning Program - Purpose

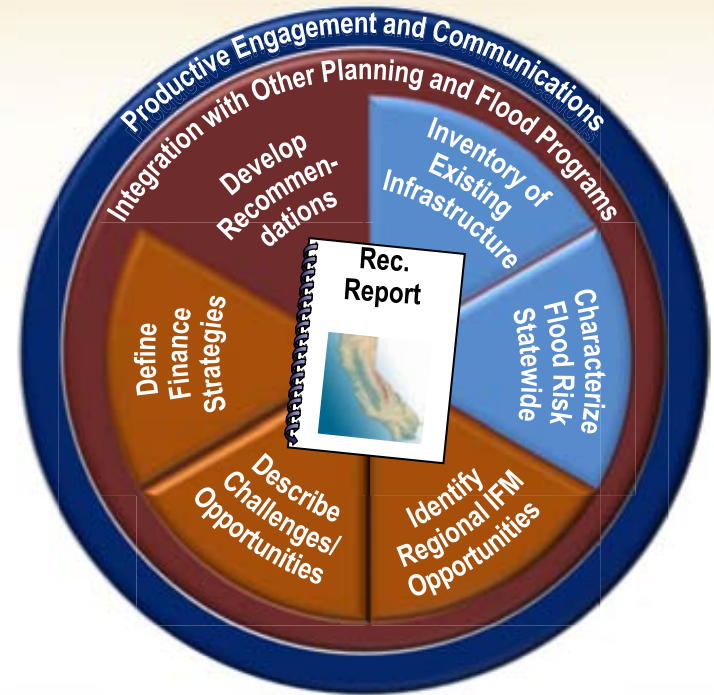
- Promote (IFM) Integrated Flood Management Strategies
- Support local, State, tribal, & federal partnerships
- Understand California's Flood Risks
- Coordinate internal DWR planning efforts
- Inform people working with flood issues about IFM strategies

Lead by **Terri Wegener,**

Statewide Integrated Flood Management Planning

SFMP Components

1. Inventory And Document Major Components of Existing Flood Management Infrastructure Statewide
2. Identify Opportunities for Improved Integration of Flood Management
3. Assess and Characterize Current and Expected Flood Risks Throughout California



More SFMP Components

4. Develop A Strategy to Finance System Improvements and Continuing Operations and Maintenance (O&M)
5. Develop Recommendations
6. Productive Engagement and Communication
7. Integration with Other Planning and Flood Programs

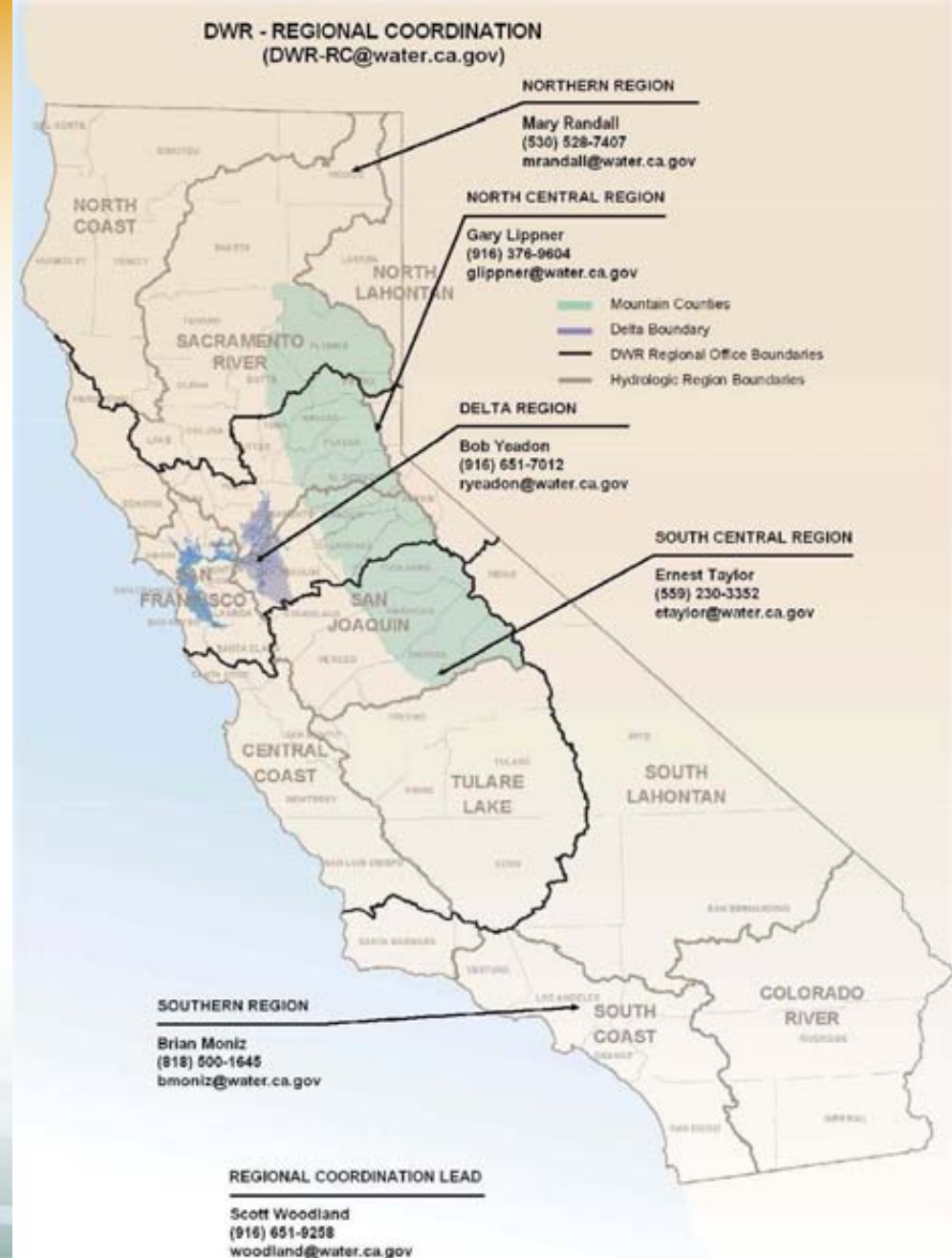
FloodSAFE Regional Coordination

- Assist locally and regionally based partners in getting information from DWR
- Connect DWR programs to the right local stakeholders to obtain information, data and assistance to accomplish the FloodSAFE mission
- Support FloodSAFE Program, California Water Plan and Integrated Regional Water Management

Where are we?

Regional Coordination Lead:
Scott Woodland
916-651-9258
woodland@water.ca.gov

- Northern Region – Mary Randall
- North Central Region – Gary Lippner
- Delta Region – Bob Yeadon
- South Central Region – Ernie Taylor
- Southern Region – Brian Moniz



CENTRAL VALLEY
FLOOD MANAGEMENT
PLANNING PROGRAM



Q & A