



# Guide to Ground Transportation at LAX

Transportation services in and  
around Los Angeles International  
Airport — with an emphasis on  
*environmentally  
friendly* carriers





## Clearing the Air at LAX

Many people know that the Los Angeles area has suffered from poor air quality for several decades. The smog – a haze of pollution that sometimes hangs over the region – is most often associated with passenger vehicle traffic.

LAX ranks 4th worldwide for passenger traffic, serving over 60 million passengers annually. With 2.1 million tons of air freight coming through each year, LAX is 2nd worldwide in tons of air cargo handled. Almost half of LAX emissions come from aircraft and aircraft-related operations; the rest come from commercial and private vehicles. Using Alternative Fuel Vehicles (AFVs) at LAX can make a big impact on air quality in the greater LA area.

## Back on the Ground

By the end of 1999, commercial transportation services will be required to convert at least 50% of their fleet to AFVs. Two years after that, their entire fleet must be either LEV or ULEV. Meanwhile, in an effort to reduce emissions, LAX provides free parking and charging for electric vehicles as incentives for businesses and travelers.



Liquid natural gas burns up to 97% cleaner than gasoline or diesel fuel.

## How to Use this Guide

1. Use the map of the greater LA area to find your local destination.
2. Refer to the chart to find the carrier(s) that travels nearest your destination.
3. Using the inset map of LAX, locate the area of the terminal where you can meet that carrier.



AFVs can reduce 40% of the pollution currently generated by airport vehicle traffic.

There are a number of transportation choices you can make to help reduce air pollution at LAX and improve air quality in the greater LA area. Whenever you travel, look for vehicles that say CNG, LNG, Electric, Propane or Methanol powered, and tell your travel agent that you prefer AFVs.

With private automobiles constituting over 70% of inbound LAX traffic, using an AFV means cleaner air for the whole region.






## AFV Vocabulary


- **AFV (Alternative Fuel Vehicle)** A vehicle using any power source (except gasoline) which produces low or no polluting emissions
- **CNG (Compressed Natural Gas), LNG (Liquefied Natural Gas)** Used as a replacement fuel for gasoline in modified internal combustion engines
- **EV (Electric Vehicle)** A vehicle using an electric motor powered by rechargeable batteries
- **TLEV (Transitional Low Emissions Vehicle), LEV (Low Emissions Vehicle), and ULEV (Ultra Low Emissions Vehicle)** Gasoline or other fuel-powered vehicles, each with lower levels of smog-forming hydrocarbon and/or nitrogen oxide emissions.


Produced by the  
Environmental Protection Agency  
75 Hawthorne Street  
San Francisco, CA 94105  
[www.epa.gov/region09](http://www.epa.gov/region09)




Vehicle/ Service Provider	Fuel	Cost	Service Area	Time and Frequency
<b>Bus</b> L.A. Dept. of Airports (310) 646-5252 	LNG	Free	LAX parking lots and terminals	24 hours daily every 7 to 10 minutes
<b>Light Rail</b> (via free MTA shuttle) www.mta.net  Metro Green Line (via LAXShuttle <b>A</b> ) (800) COMMUTE 	Electric	\$1.35 one way, \$.25 transfer fee  Senior/disabled \$.45 one way, \$.10 transfer fee  Children under 5 ride free  Cash, MTA pass	see map	Monday – Friday: 4 a.m. to 11:45 p.m. every 7 to 12 minutes  Saturday – Sunday: 4 a.m. to 12:30 a.m. every 15 to 20 minutes







<b>Metro Bus</b> (via free LAXShuttle <b>C</b> ) (800) COMMUTE www.mta.net 	Natural Gas and Methanol	(same as above)	All of greater L.A. area	4 a.m. to 11 p.m. frequency varies
---	-----------------------------	-----------------	-----------------------------	---------------------------------------

<b>Door-To-Door Shuttles</b> Super Shuttle (800) 554-3146  Prime Time (800) 733-8267 	CNG  (50% of vans)  (30% of vans)	Varies by zip code from \$8 to \$40+ Cash, credit card	All of greater L.A. area	24 hours daily or scheduled
--	---	--	-----------------------------	--------------------------------

<b>Electric Car</b> 	LAX offers free parking and charging for electric vehicles. Ten spaces are available in Parking Structure One and two spaces are available in remote Parking Lot C. LAX plans to offer 20 additional spaces in the proposed Parking Structure Six.			
--	--	--	--	--

<b>Car Rental</b> 	If your car rental agency does not yet have an AFV available, ask for a car with lower emissions, such as LEV, TLEV, or ULEV.			
--	---	--	--	--

Bus Routes					
<b>42</b>	to Downtown L.A.	<b>120</b>	to Willowbrook	<b>439</b>	to Downtown L.A. (North)
<b>111</b>	to Whittier	<b>220</b>	to West Hollywood	<b>439</b>	to Torrance (South)
<b>117</b>	to Downey	<b>315</b>	to Norwalk	<b>561</b>	to San Fernando/Sylmar

Light Rail Routes		
	Metro Blue Line	
	Metro Blue Line (under construction)	
		
		
		Metro Red Line (under construction)

Additional information on ground transportation is available at QuickAid computer kiosks throughout LAX and at [www.QuickAid.com](http://www.QuickAid.com).

