

Index of Government Exhibits

1. Pelican Refining, LLC Sign – 4646 Old Town Rd., Lake Charles, LA 20615. (Source: EPA-CID)	14. Process Flare Stack. (Source: LDEQ)
2. Pelican Refining, LLC Gate and Asphalt Loading Entrance. (Source: EPA-CID)	15. Flare Gun. (Source: EPA-CID)
3. Pelican Refining, LLC Satellite Photo. (Source: Google website)	16. Flare Circular Chart. (Source: EPA-CID)
4. Pelican Refining, LLC Aerial Photo. (Source: Louisiana State Police)	17. Hydrogen Sulfide monitors. (Source: EPA-CID)
5. View of Lake Charles facility from Calcasieu River. (Source: EPA-CID)	18. Asphalt Laboratory. (Source: EPA-CID)
6. Schematic of Pelican Lake Charles Facility. (Source: EPA-CID)	19. Asphalt Laboratory. (Source: EPA-CID)
7. Petroleum Storage Tanks. (Source: Louisiana State Police)	20. Refinery Control Room. (Source: EPA-CID)
8. Oil spill in containment between Tank 110-16 and Tank 30-40. (Source: LDEQ)	21. Vacuum Distillation Tower. (Source: LDEQ)
9. Tank 110-16 with sunken roof. Oil observed on top of roof.	
10. Tank 110-16 with sunken roof. Source: LDEQ)	
11. Oil spill in containment by Tank 55-18. (Source: LDEQ)	
12. Photos from 03/01/06 LDEQ Inspection. (Source: LDEQ)	
13. Photos from 3/1/06 LDEQ Inspection. (Source: LDEQ)	

Exhibit 1. Pelican Refining, LLC Sign – 4646 Old Town Rd., Lake Charles, LA 20615.



**PELICAN
REFINING, LLC**

**4646 Old Town Road
Lake Charles, LA 70615**

**ASPHALT
LOADING**

10.08.2007 08:17

Exhibit 2. Pelican Refining, LLC Gate and Asphalt Loading Entrance.



Exhibit 3. Pelican Refining, LLC Satellite Photo.



4646 Hwy 3059, Lake Charles, LA 70615

©2007 Google™

Pointer 30°17'17.51" N 93°08'42.01" W elev 3 ft Streaming ||||| 100% Eye alt 1840 ft

Exhibit 4. Pelican Refining, LLC Aerial Photo.



Exhibit 5. View of Lake Charles facility from Calcasieu River.

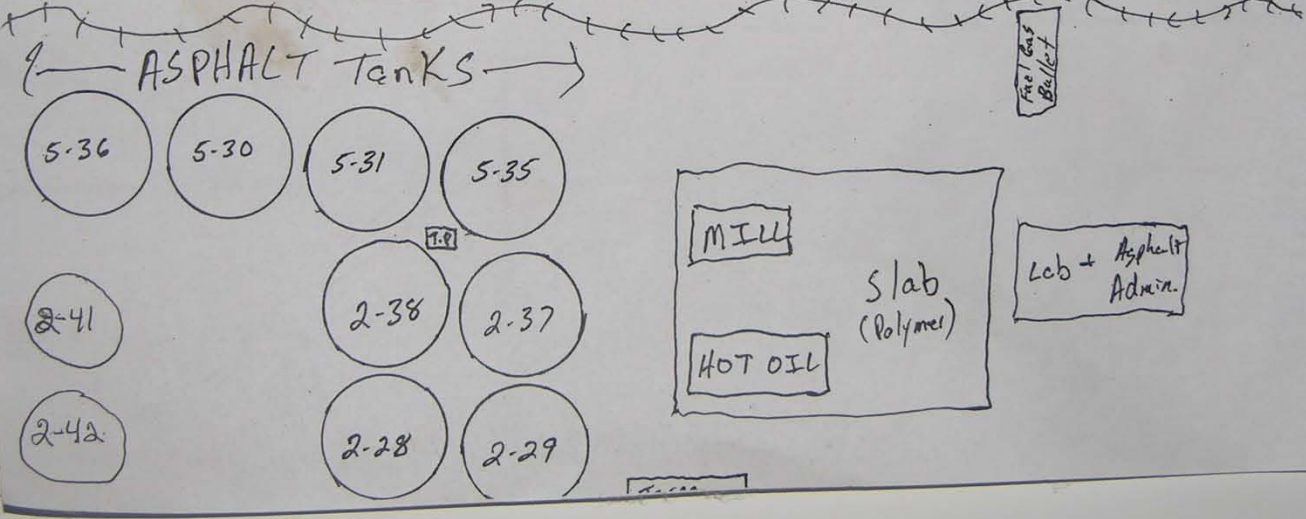



Exhibit 6. Schematic of Pelican Lake Charles Facility.

CALIBRATION
BY _____ DATE _____
CALIBRATION
CARTONING, INC. 3-800-231-5584 STOCK NO. 102

CALIBRATION
BY _____ DATE _____
CALIBRATION

CALIBRATION
BY _____ DATE _____
CALIBRATION
CARTONING, INC. 3-800-231-5584 STOCK NO. 102



TANK SAFE FILL 10-08-2007 11:29

Exhibit 7. Petroleum Storage Tanks.



Exhibit 8. Oil Spill in containment between Tank 110-16 and Tank 30-04.



Exhibit 9. Tank 110-16 with sunken roof. Oil observed on top of roof.



Exhibit 10. Tank 110-16 with sunken roof.



Exhibit 11. Oil spill in containment by Tank 55-18.



Exhibit 12. Photos from 3/1/06 LDEQ Inspection.





Exhibit 13. Photos from 3/1/06 LDEQ Inspection.

Exhibit 14. Process Flare Stack.



Exhibit 15. Flare Gun.



Exhibit 16. Flare Circular Chart.




Exhibit 17. Hydrogen Sulfide monitors.



Exhibit 18. Asphalt Laboratory.



10.08.2007 09:50

Exhibit 19. Asphalt Laboratory.



PULL
Cantflame
**LIFE SAVING
FIRE BLANKET**
Cantflame
FIRE FIGHTING CO.

Exhibit 20. Refinery Control Room.



10.08.2007 11:39

Exhibit 21. Vacuum Distillation Tower.

