



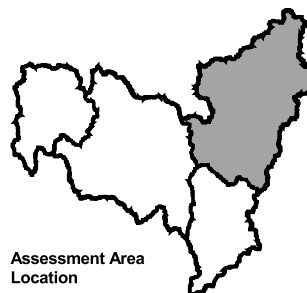




FIGURE 1-2
TRINITY RIVER WATERSHED

Subareas of the
Upper Trinity River
Assessment Area

-  Assessment Area
-  Subareas
-  Sub-Watersheds
-  Streams



Assessment Area
Location

Basemap Data Source: U. S. Forest Service

