






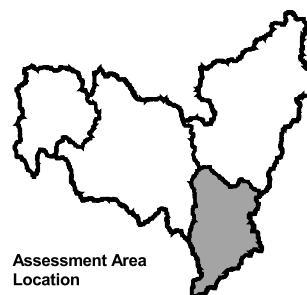
**FIGURE 1-3**

**TRINITY RIVER WATERSHED**

Subareas of the  
Upper Middle Trinity River  
Assessment Area

-  Assessment Area
-  Subareas
-  Sub-Watersheds
-  Streams

Basemap Data Source: U. S. Forest Service



Scale: 1 = 250,000

0 1 2 3 4 5 6 Miles

0 1 2 3 4 5 6 7 8 Kilometers

Presented By  
**Environmental  
Protection Agency**

Prepared By  
**Trinity County Resource  
Conservation District**

October 11, 2001