





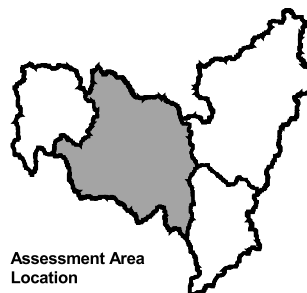


FIGURE 1-4


TRINITY RIVER WATERSHED

**Subareas of the
Lower Middle Trinity River
Assessment Area**

-  Assessment Area
-  Subareas
-  Sub-Watersheds
-  Streams



Assessment Area
Location



Basemap Data Source: U. S. Forest Service