





**FIGURE 1-5**  
**TRINITY RIVER WATERSHED**  
 Subareas of the  
 Lower Trinity River  
 Assessment Area

-  Assessment Area
-  Subareas
-  Sub-Watersheds
-  Streams

Basemap Data Source: U. S. Forest Service

